

Dossier de demande  
de Déclaration d'Intérêt Général et  
d'Autorisation Environnementale Unique

Atlas Cartographique

Bassins Versants de la Rance et de l'Arguenon

TRAVAUX DE RESTAURATION DES MILIEUX AQUATIQUES





# TABLE DES MATIERES

|   |     |
|---|-----|
| PARTIE 1 : ETAT INITIAL.....  | 5   |
| Carte 1 - Situation géographique .....  | 1   |
| Carte 2a - Situation hydrographique (bassins versants concernés par les travaux).....                 | 2   |
| Carte 2b - Situation hydrographique (linéaire situé sur l’emprise DIG) .....                          | 3   |
| Carte 2c - Situation hydrographique (vue BV Arguenon Aval).....                                       | 4   |
| Carte 2d - Situation hydrographique (vue BV Rance Aval Faluns).....                                   | 5   |
| Carte 2e - Situation hydrographique (vue BV Haute Rance partie Côte d’Armor) .....                    | 6   |
| Carte 3 - Périmètres d’intervention de Dinan Agglomération pour le volet Milieux Aquatiques .....     | 7   |
| Carte 4a - Localisation des Périmètres de Protection des Captages (PPC).....                          | 8   |
| Carte 4b - Localisation des principales STations d’EPuration (STEP).....                              | 9   |
| Carte 4c - Localisation des Installations Classées pour la Protection de l’Environnement (ICPE) ..... | 10  |
| Carte 4d - Localisation des sites inscrits ou classés .....   | 11  |
| Carte 5 - Localisation des espaces de biodiversité relevant d’une réglementation .....                | 12  |
| PARTIE 2 : LA CARTOGRAPHIE DES TRAVAUX.....   | 13  |
| Localisation des travaux Milieux Aquatiques – BV Arguenon Aval – 2019/2024 .....                      | 15  |
| Localisation des travaux Milieux Aquatiques – BV Arguenon Aval – 2019.....                            | 16  |
| Localisation des travaux Milieux Aquatiques – BV Arguenon Aval – 2020.....                            | 37  |
| Localisation des travaux Milieux Aquatiques – BV Arguenon Aval – 2021.....                            | 49  |
| Localisation des travaux Milieux Aquatiques – BV Arguenon Aval – 2022.....                            | 63  |
| Localisation des travaux Milieux Aquatiques – BV Arguenon Aval – 2023.....                            | 85  |
| Localisation des travaux Milieux Aquatiques – BV Arguenon Aval – 2024.....                            | 101 |
| Localisation des travaux Milieux Aquatiques – BV Haute Rance – 2019/2024 .....                        | 111 |
| Localisation des travaux Milieux Aquatiques – BV Haute Rance – 2019.....                              | 112 |
| Localisation des travaux Milieux Aquatiques – BV Haute Rance – 2020 - secteur 1 .....                 | 115 |
| Localisation des travaux Milieux Aquatiques – BV Haute Rance – 2020 - secteur 2 .....                 | 133 |
| Localisation des travaux Milieux Aquatiques – BV Haute Rance – 2021.....                              | 139 |
| Localisation des travaux Milieux Aquatiques – BV Haute Rance – 2022.....                              | 159 |
| Localisation des travaux Milieux Aquatiques – BV Haute Rance - 2023.....                              | 177 |
| Localisation des travaux Milieux Aquatiques – BV Haute Rance – 2024 - secteur 1 .....                 | 195 |
| Localisation des travaux Milieux Aquatiques – BV Haute Rance – 2024 - secteur 2 .....                 | 207 |
| Localisation des travaux Milieux Aquatiques – BV Haute Rance – 2024 - secteur 3 .....                 | 213 |

Localisation des travaux Milieux Aquatiques – BV Rance Aval– 2019/2024 .....217

Localisation des travaux Milieux Aquatiques – BV Rance Aval– 2019 .....218

Localisation des travaux Milieux Aquatiques – BV Rance Aval– 2020 .....223

Localisation des travaux Milieux Aquatiques – BV Rance Aval– 2021 - secteur 1 .....241

.....246

Localisation des travaux Milieux Aquatiques – BV Rance Aval– 2021 - secteur 2 .....247

Localisation des travaux Milieux Aquatiques – BV Rance Aval– 2022 - secteur 1 .....253

Localisation des travaux Milieux Aquatiques – BV Rance Aval– 2022 - secteur 2 .....259

Localisation des travaux Milieux Aquatiques – BV Rance Aval– 2023 .....263

Localisation des travaux Milieux Aquatiques – BV Rance Aval– 2024 .....269

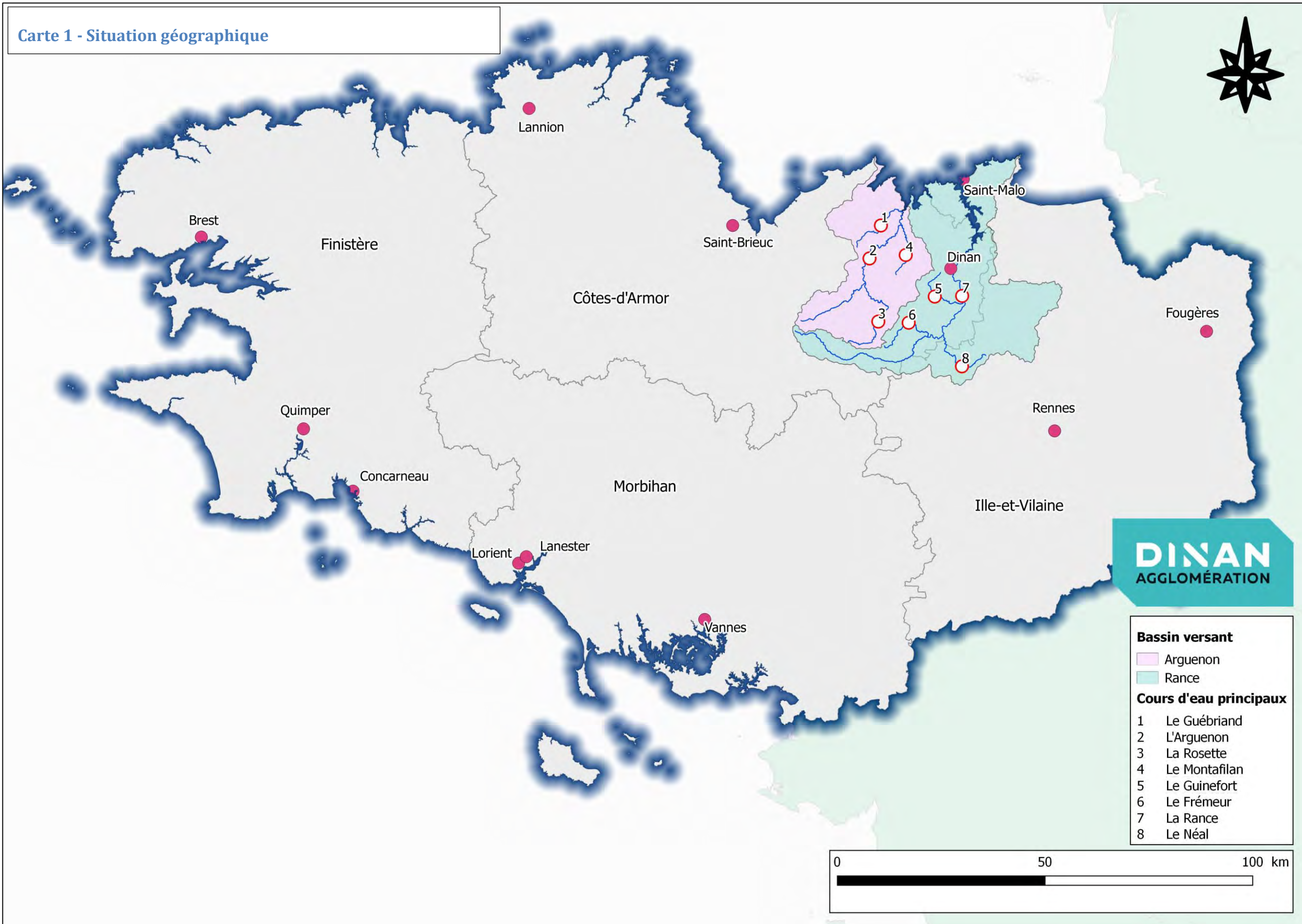
## **PARTIE 1 : ETAT INITIAL**

Cette partie de l'atlas cartographique présente les données essentielles à la compréhension des enjeux du territoire, tant du point de vue administratif, hydrographique, légale ou environnementale. Les données utilisées pour générer ces cartes sont soit libres de droits, soit acquises ou produites en interne par Dinan Agglomération. Il est à noter que les cours d'eau représentés sont issus de la BD TOPO et des inventaires remontés par les SAGES (notamment le SAGE Rance Frémur et le SAGE Arguenon). Le réseau hydrographique présenté dans ce document n'a pas de valeur réglementaire dans sa totalité.

Les cartes présentées dans cette partie sont les suivantes :

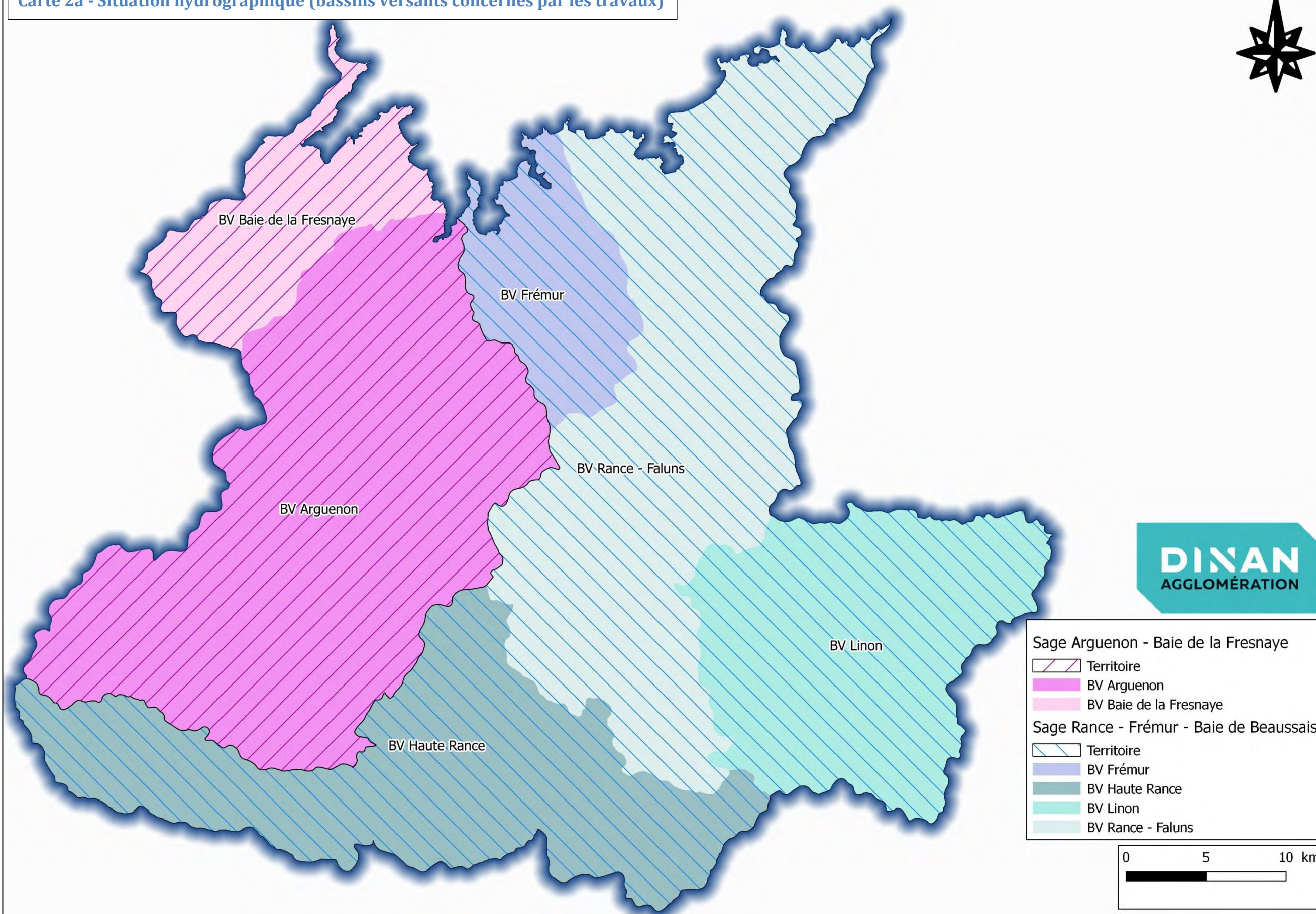
- Carte 1 : la localisation du territoire à l'échelle de la Bretagne,
- Carte 2a : les deux SAGES qui sont concernés par les travaux ainsi que leurs bassins versants respectifs,
- Carte 2b : Le réseau hydrographique inclut dans le périmètre de la DIG,
- Carte 2c, 2d et 2e : le réseau hydrographique avec les hydronymes lorsqu'ils sont connus, pour chaque bassin versant concernés par l'emprise de la DIG,
- Carte 3 : Le territoire d'action de Dinan Agglomération au titre de sa compétence GEMAPI. Ce territoire inclus le territoire couvert par La DIG,
- Carte 4a, 4b, 4c et 4d : les activités en lien avec l'environnement (extraction, rejet et risques potentiels) et /ou présentant une réglementation particulière,
- Carte 5 : les éléments de biodiversité présentant des caractères remarquables et/ou faisant l'objet d'une réglementation particulière,







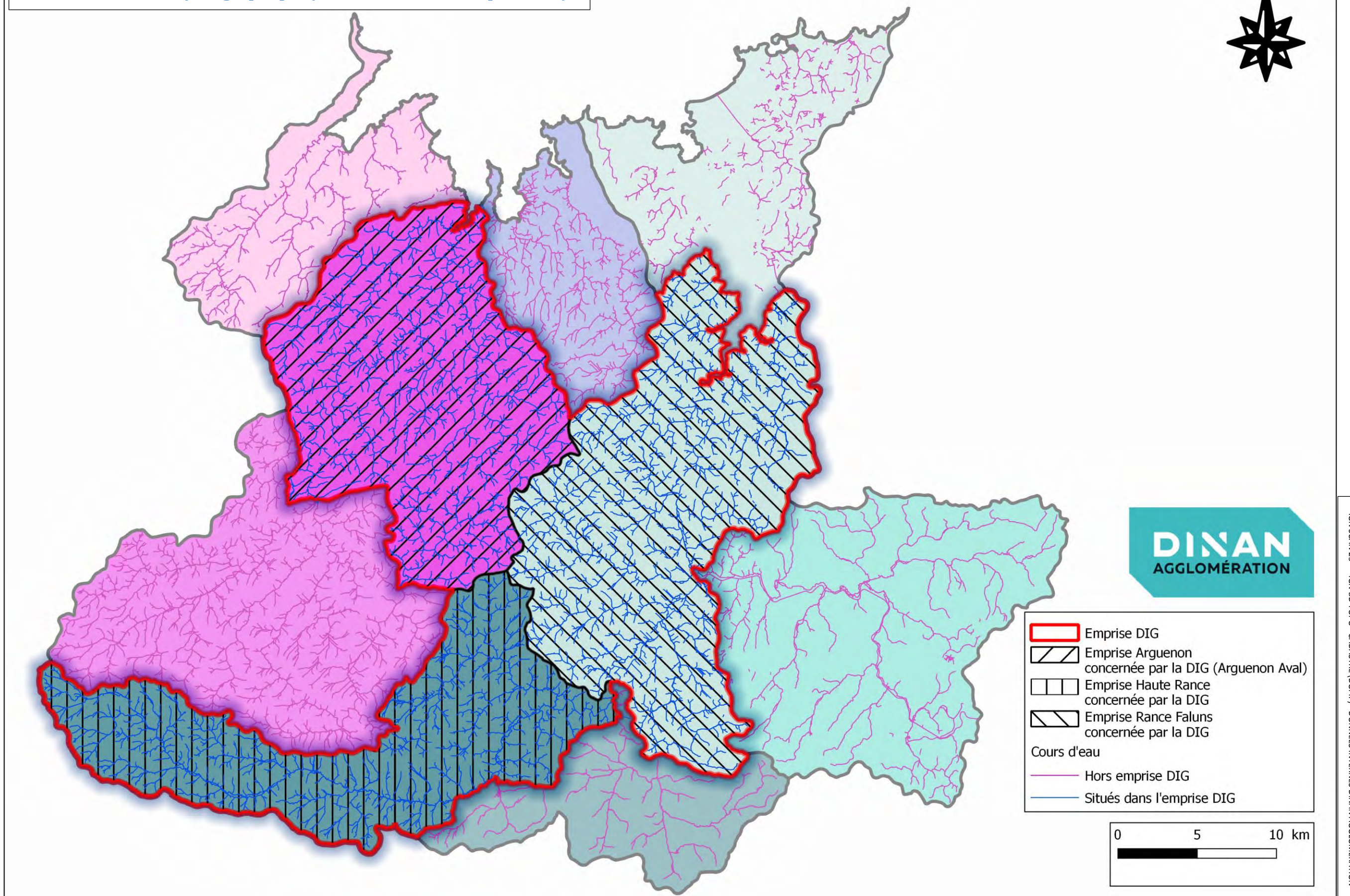
Carte 2a - Situation hydrographique (bassins versants concernés par les travaux)



\* IGN SCAN 25 - \* IGN BD TOPO - CADASTRE (DGFiP) - DONNÉES INTERNES DINAN AGGLOMÉRATION

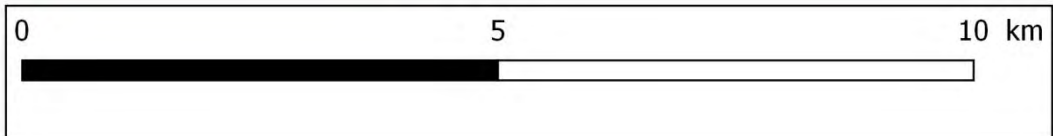


Carte 2b - Situation hydrographique (linéaire situé sur l'emprise DIG)





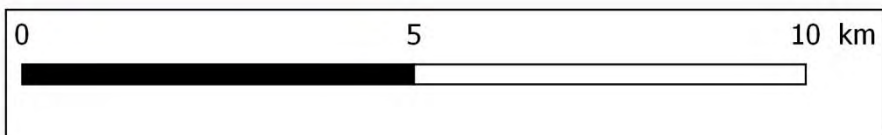
Carte 2c - Situation hydrographique (vue BV Arguenon Aval)



© IGN SCAN 25 - © IGN BD TOPO - CADASTRE (GFIPI) - DONNEES INTERNES DINAN AGGLOMERATION



Carte 2d - Situation hydrographique (vue BV Rance Aval Faluns)



© IGN SCAN 25 - © IGN BD TOPO - CADASTRE (GFFP) - DONNÉES INTERNES DINAN AGGLOMÉRATION



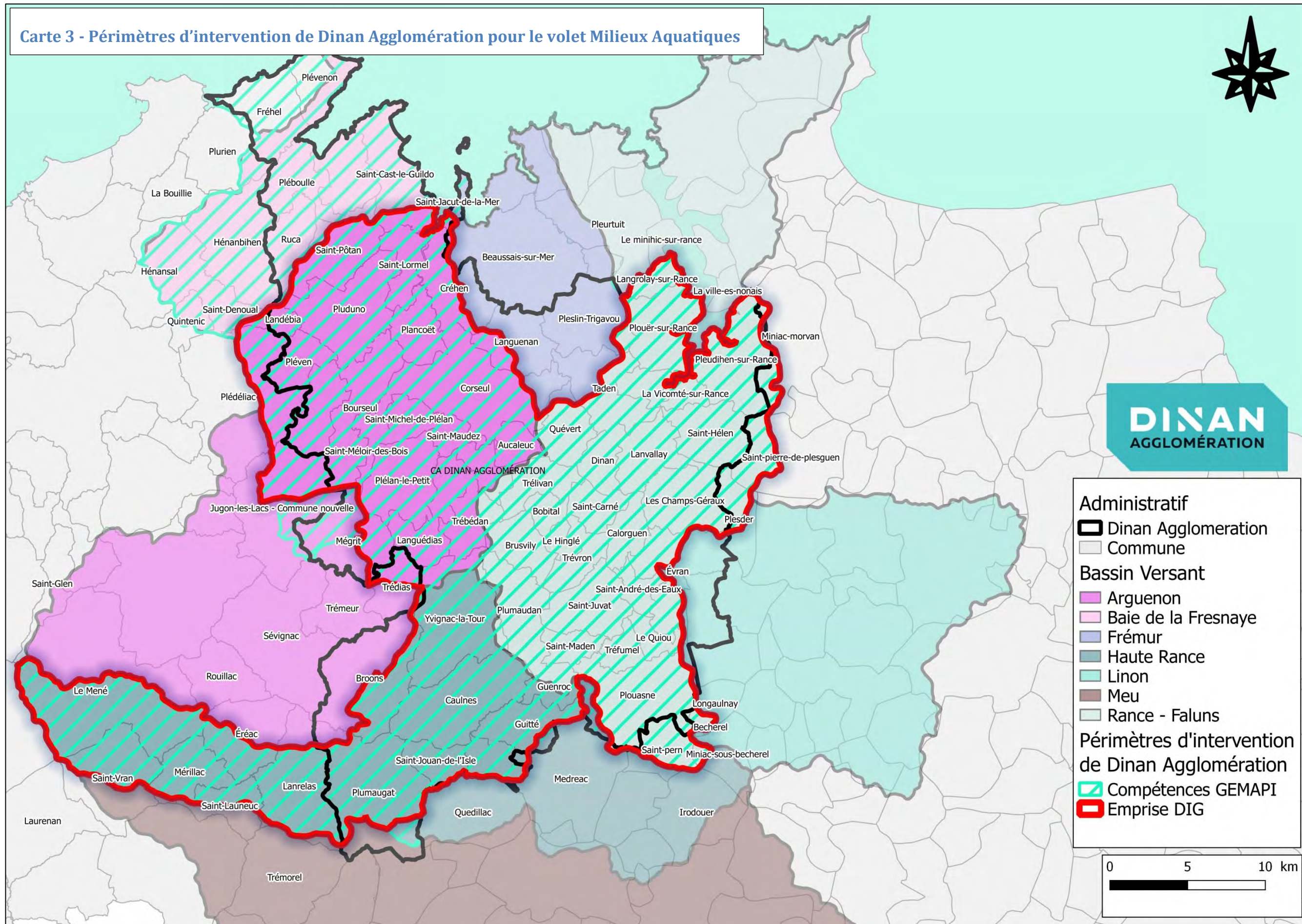
Carte 2e - Situation hydrographique (vue BV Haute Rance partie Côte d'Armor)



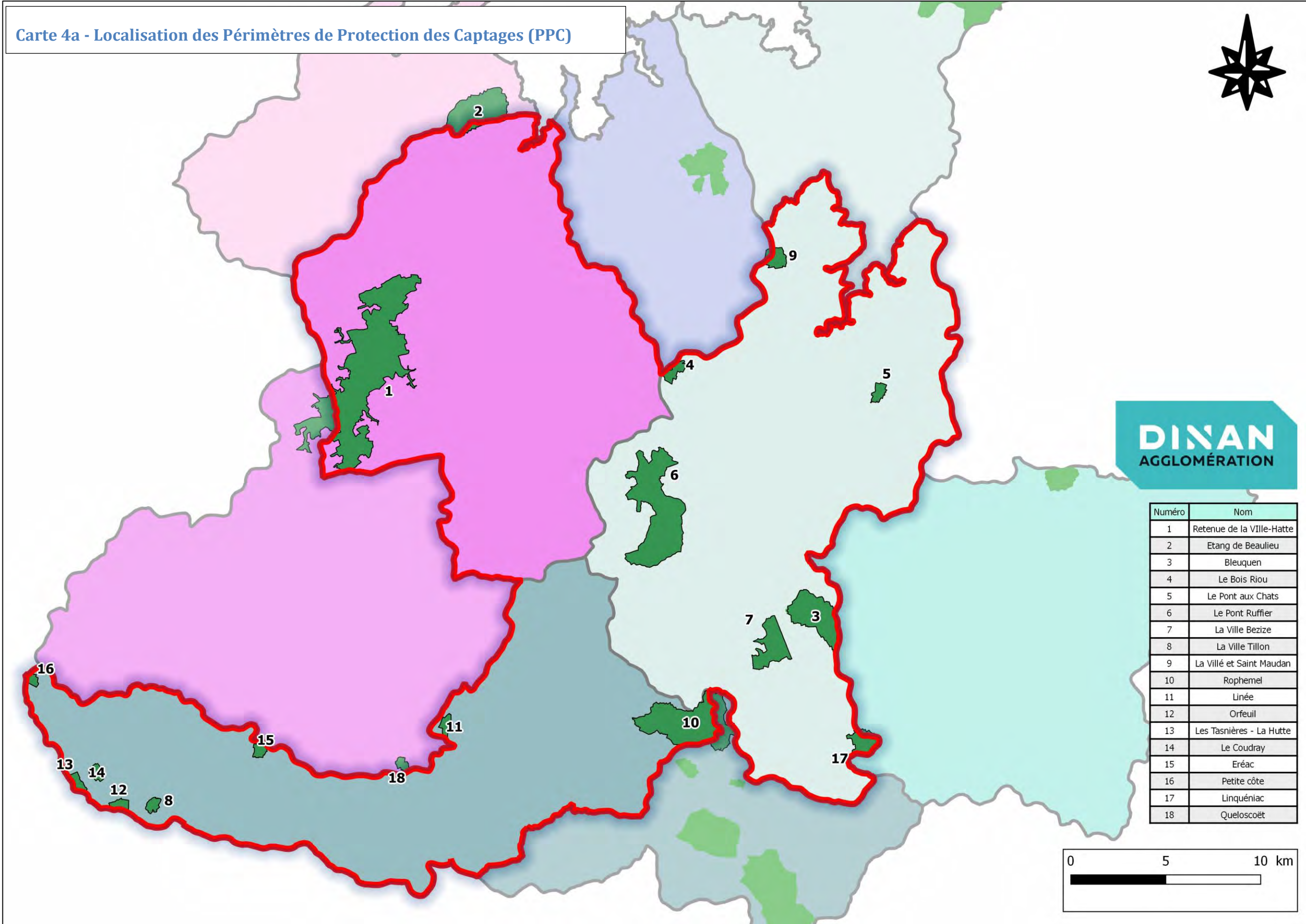
© IGN SCAN 25 - © IGN BD TOPO - CADASTRE (DGFiP) - DONNEES INTERNES DINAN AGGLOMERATION



Carte 3 - Périmètres d'intervention de Dinan Agglomération pour le volet Milieux Aquatiques







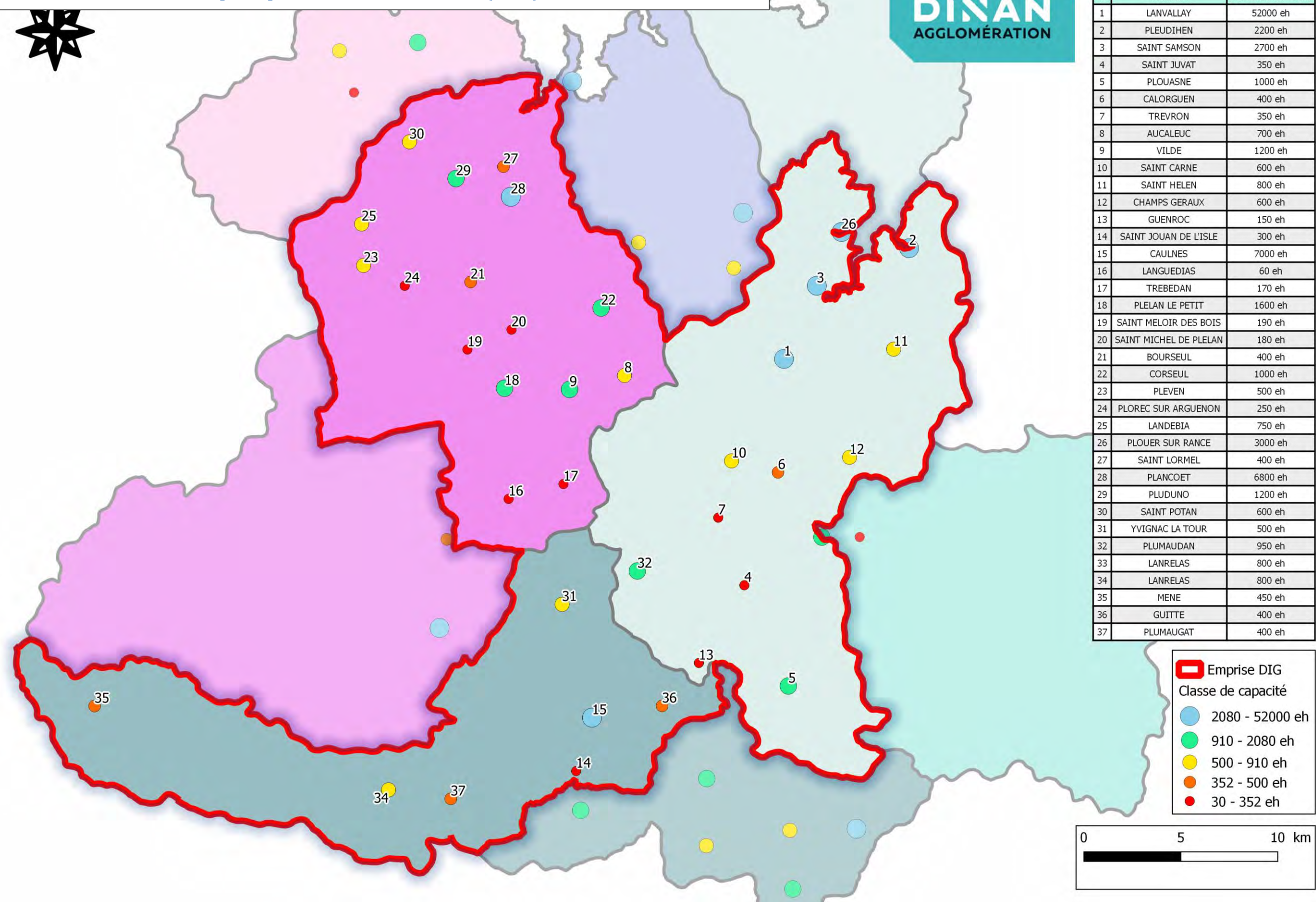
Carte 4a - Localisation des Périmètres de Protection des Captages (PPC)

**DINAN**  
AGGLOMÉRATION

\* IGN SCAN 25 - \* IGN BD TOPO - CADASTRE (GDFIP) - DONNÉES INTERNES DINAN AGGLOMÉRATION

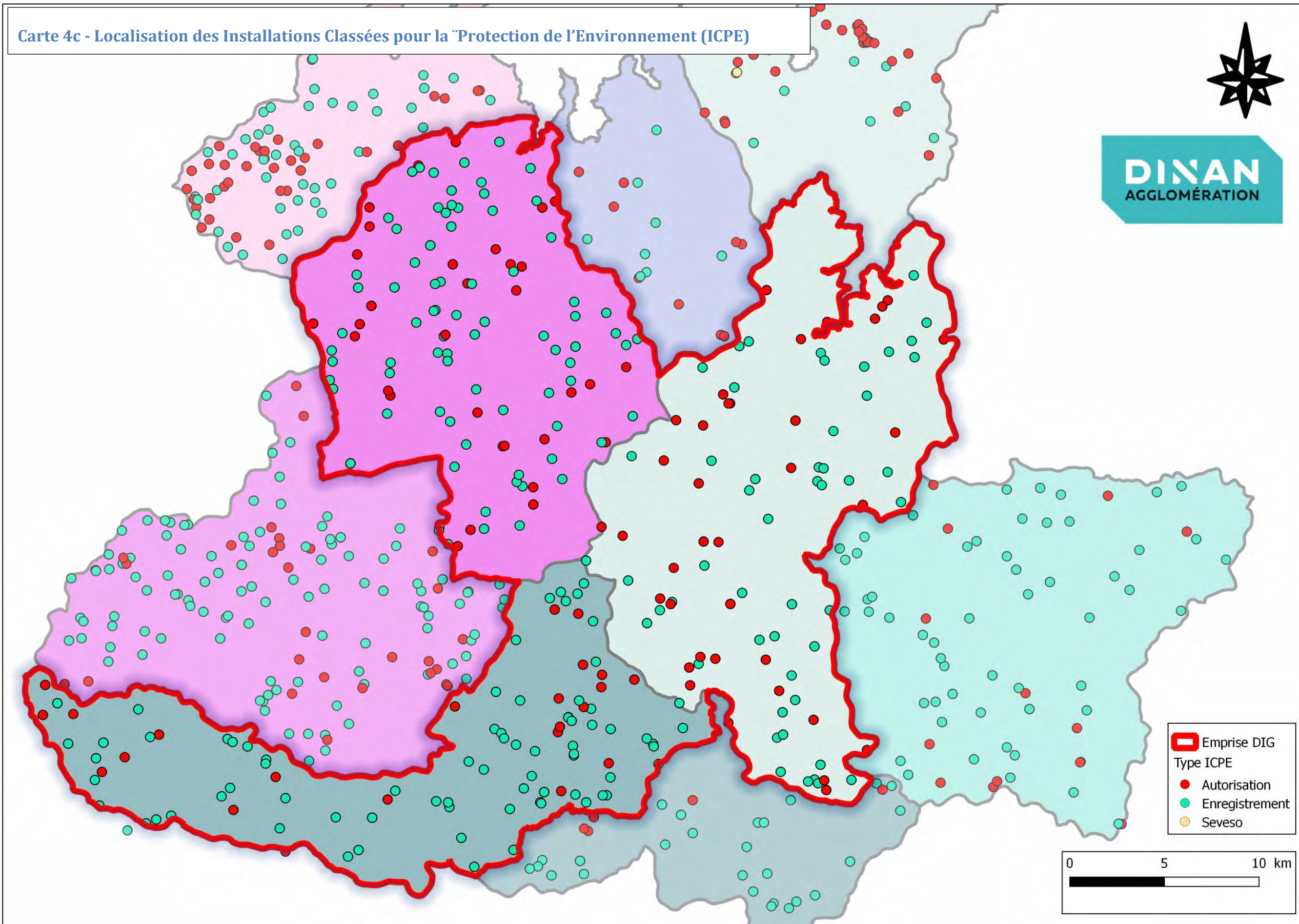


Carte 4b - Localisation des principales Stations d'EPuration (STEP)



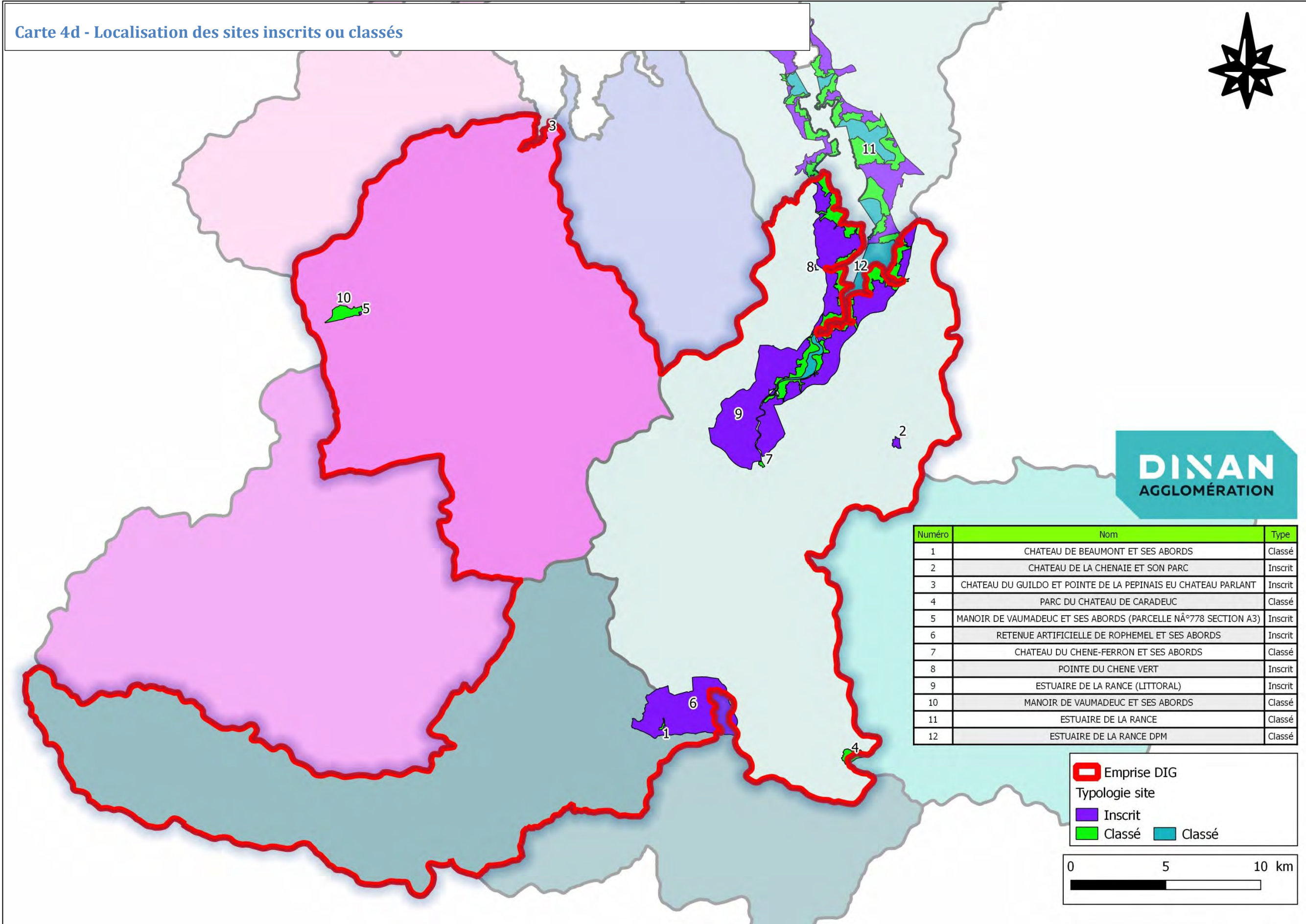


Carte 4c - Localisation des Installations Classées pour la "Protection de l'Environnement (ICPE)



\* IGN SCAN 25 - \* IGN BD TOPO - CADASTRE (DGFiP) - DONNÉES INTERNES DINAN AGGLOMÉRATION

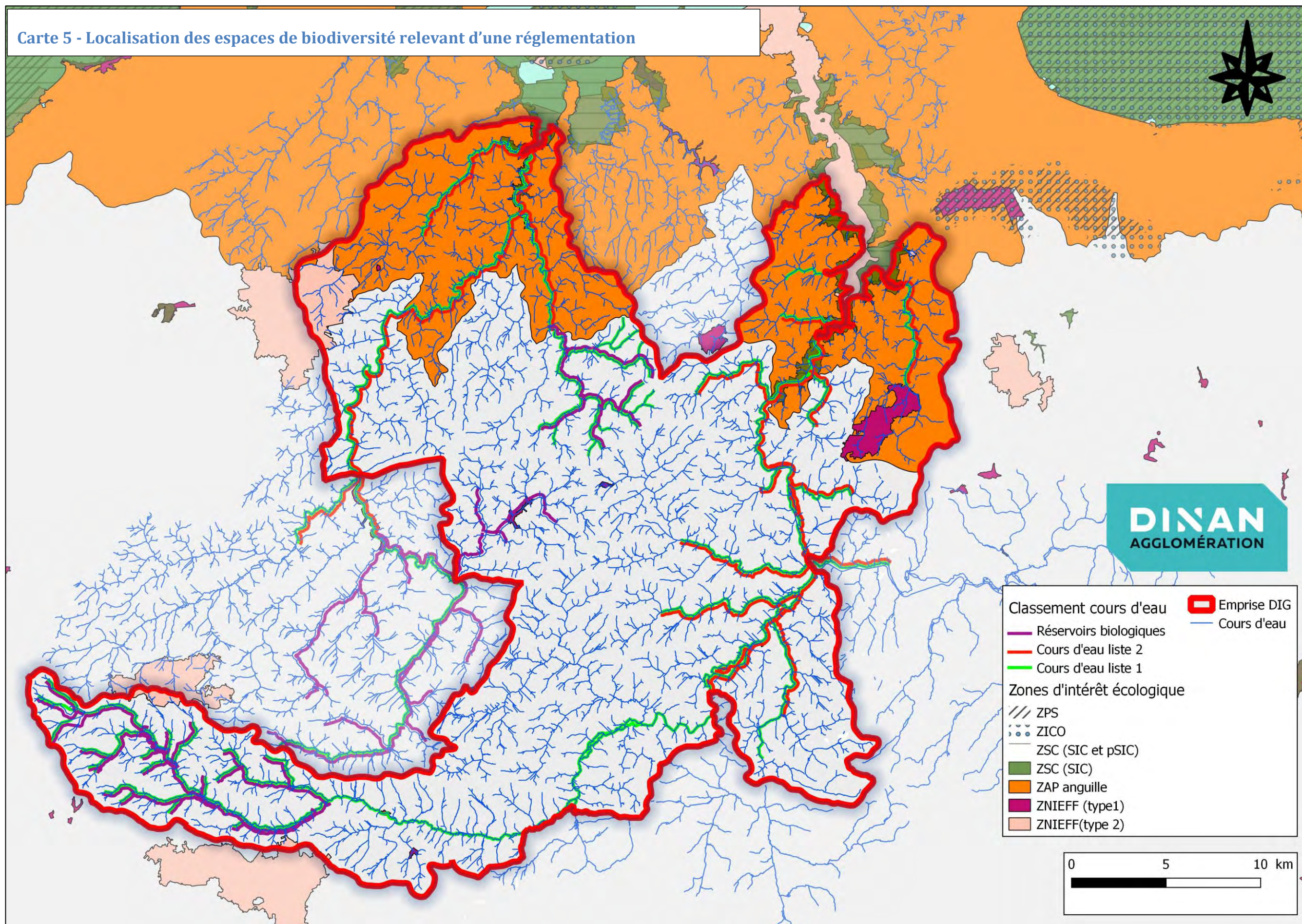




\* IGN SCAN 25 - \* IGN BD TOPO - CADASTRE (IGFIP) - DONNÉES INTERNES DINAN AGGLOMÉRATION



Carte 5 - Localisation des espaces de biodiversité relevant d'une réglementation



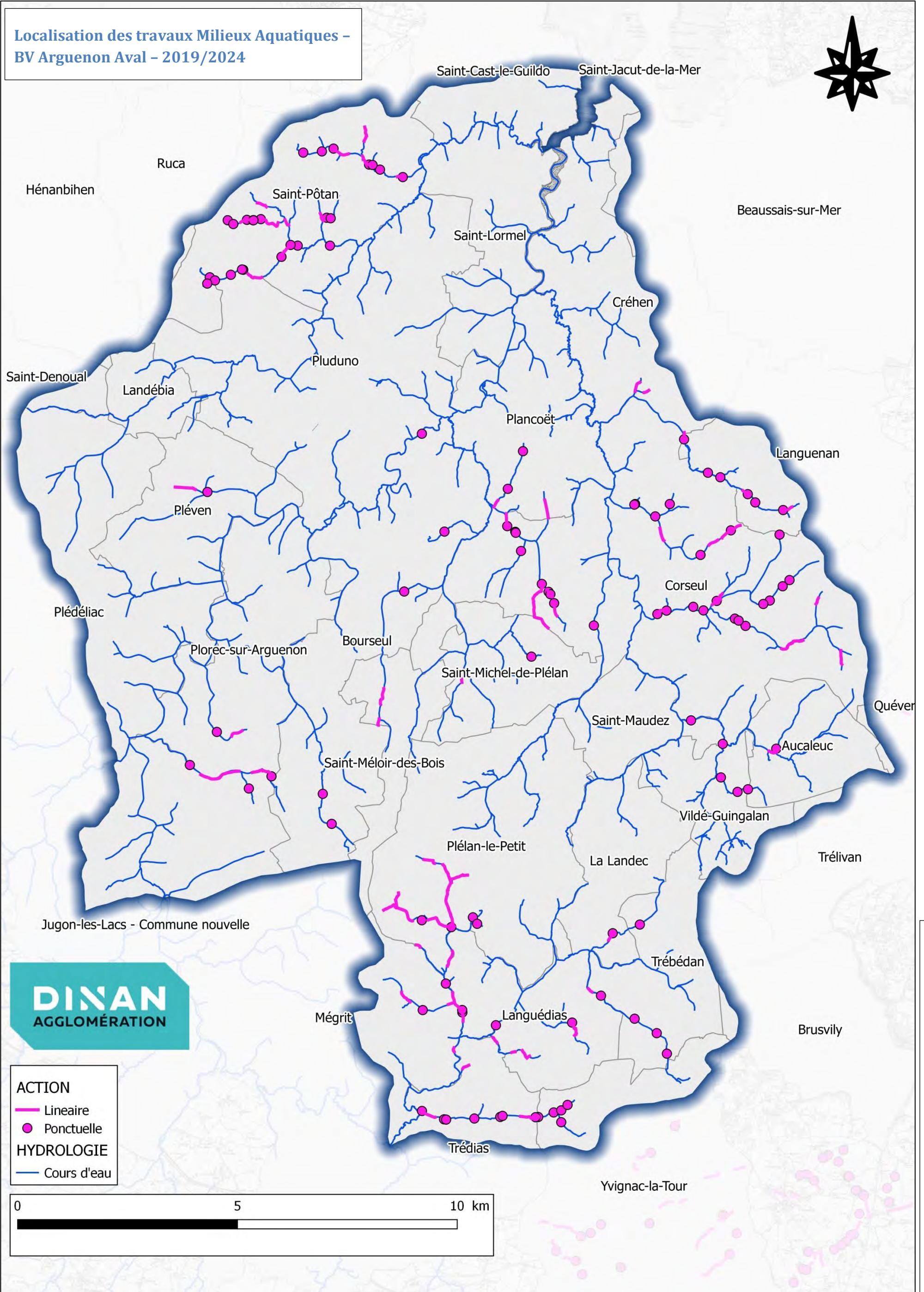








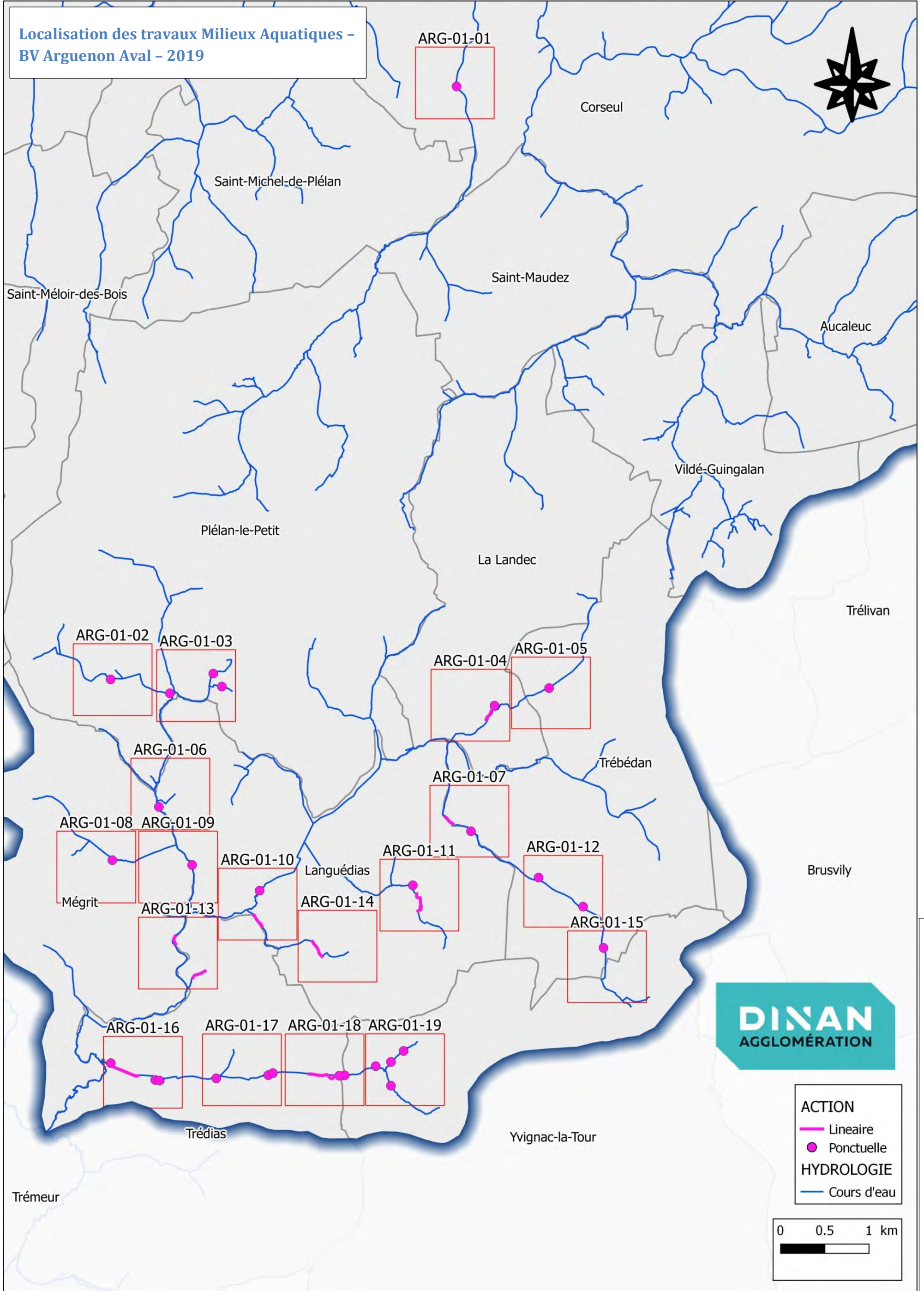
### Localisation des travaux Milieux Aquatiques - BV Arguenon Aval - 2019/2024



\* IGN SCAN 25 - \* IGN BD TOPO - CADASTRE (OGFIP) - DONNÉES INTERNES DINAN AGGLOMÉRATION

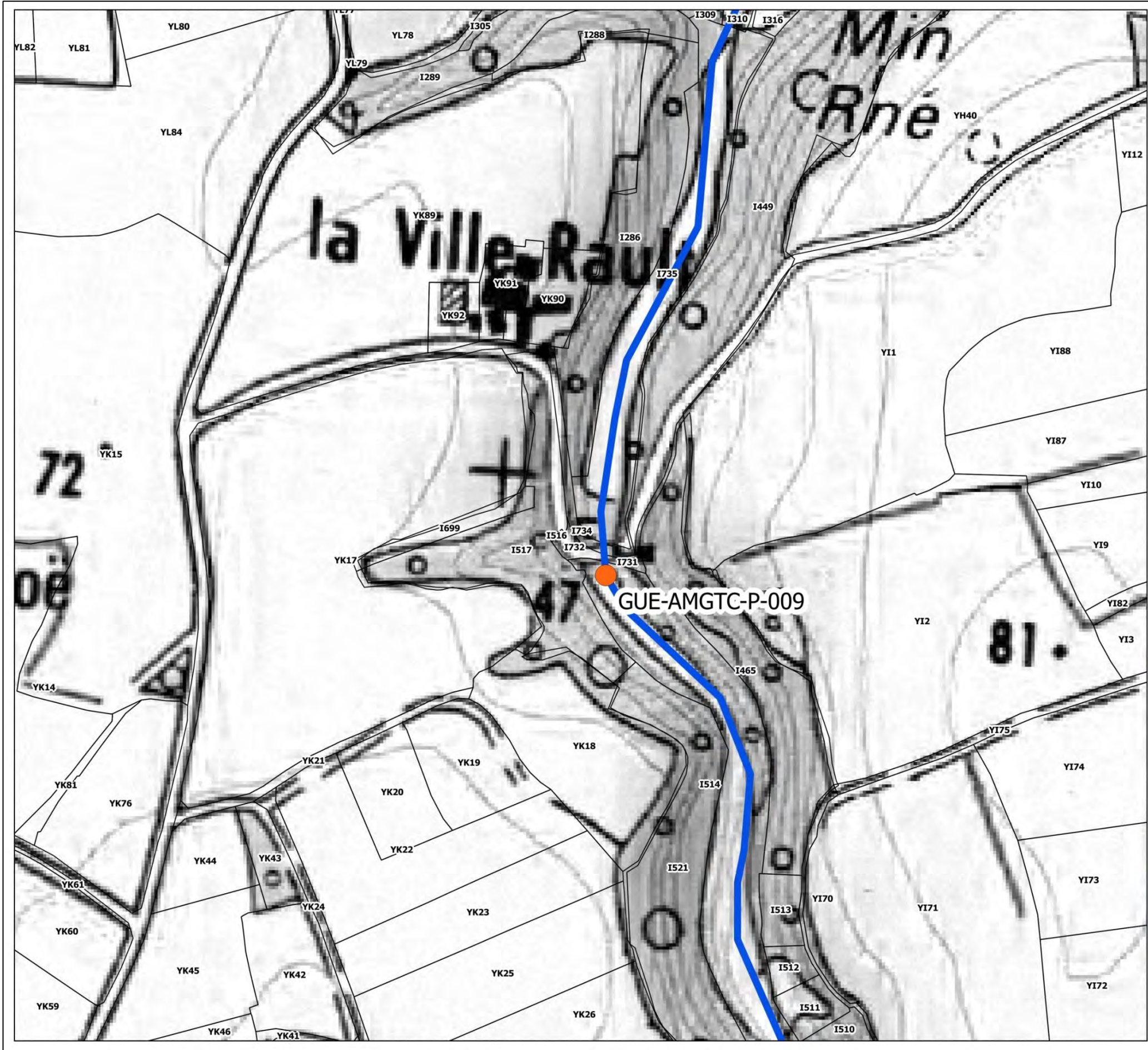


Localisation des travaux Milieux Aquatiques -  
BV Arguenon Aval - 2019



IGN SCAN 25 - IGN BD TOPO - CADASTRE (OGFIP) - DONNEES INTERNES DINAN AGGLOMERATION





**ZONE ARG-01-01**

| ACTION | LG | MONTANT |
|--------|----|---------|
|        |    |         |
|        |    |         |
|        |    |         |
|        |    |         |

| ACTION          | MONTANT |
|-----------------|---------|
| GUE-AMGTC-P-009 | 25000   |
|                 |         |
|                 |         |
|                 |         |
|                 |         |
|                 |         |

**CONTINUITE**

- Aménagement complexe (orange circle)
- Aménagement simple (red circle)
- Remplacement ouvrage (yellow circle)
- Suppression ouvrage (red X)

**LIT MINEUR**

- Diversification (yellow bar)
- Méandrage (cyan bar)
- Recharge (magenta bar)
- Talweg (green bar)

**ETUDE**

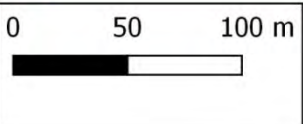
- Etude (red dot in circle)

**DEBIT**

- Diffusion (cyan star)
- Bassin tampon (blue star)

**REFERENTIEL**

- Cours d'eau (blue line)
- Cadastre (black outline)

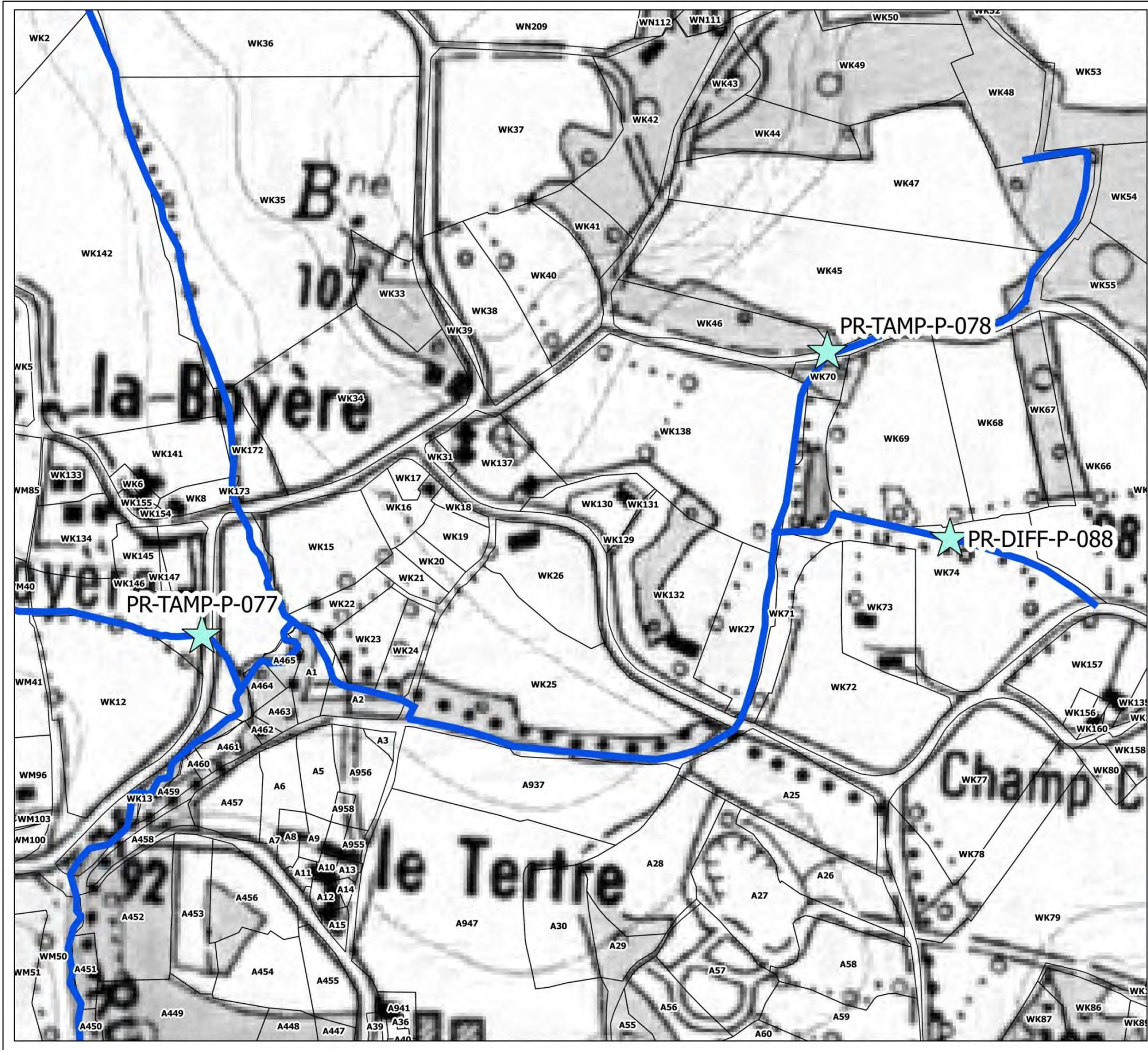


© IGN SCAN 25 - IGN BD TOPO - CADASTRE (GDFIP) - DONNEES INTERNES DINAN AGGLOMERATION









**ZONE ARG-01-03**

| ACTION | LG | MONTANT |
|--------|----|---------|
|        |    |         |
|        |    |         |
|        |    |         |
|        |    |         |

| ACTION        | MONTANT |
|---------------|---------|
| PR-TAMP-P-077 | 500     |
| PR-TAMP-P-078 | 500     |
| PR-DIFF-P-088 | 500     |
|               |         |
|               |         |
|               |         |
|               |         |

**CONTINUITÉ**

- Aménagement complexe
- Aménagement simple
- Remplacement ouvrage
- Suppression ouvrage

**LIT MINEUR**

- Diversification
- Méandrage
- Recharge
- Talweg

**DEBIT**

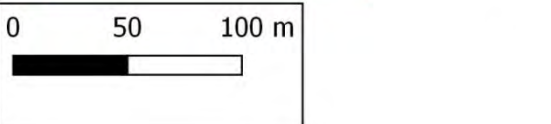
- Diffusion
- Bassin tampon

**ETUDE**

- Etude

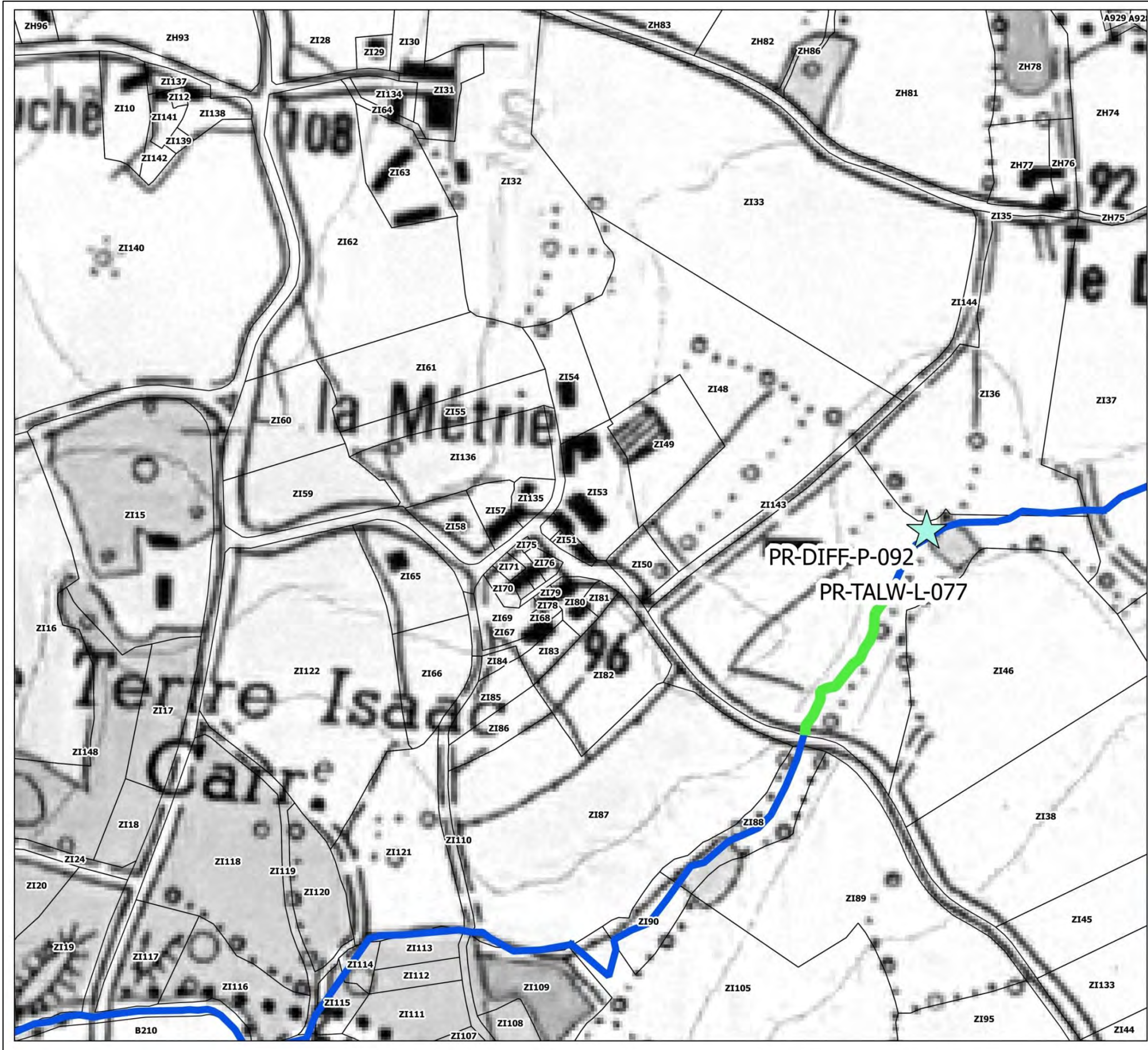
**REFERENTIEL**

- Cours d'eau
- Cadastre



\* IGN SCAN 25 - IGN BD TOPO - CADASTRE (GFIPI) - DONNEES INTERNES DINAN AGGLOMÉRATION





**ZONE ARG-01-04**

| ACTION        | LG  | MONTANT |
|---------------|-----|---------|
| PR-TALW-L-077 | 100 | 5000    |
|               |     |         |
|               |     |         |
|               |     |         |
|               |     |         |

| ACTION        | MONTANT |
|---------------|---------|
| PR-DIFF-P-092 | 500     |
|               |         |
|               |         |
|               |         |
|               |         |
|               |         |

**CONTINUITÉ**

- Aménagement complexe
- Aménagement simple
- Remplacement ouvrage
- Suppression ouvrage

**LIT MINEUR**

- Diversification
- Méandrage
- Recharge
- Talweg

**DEBIT**

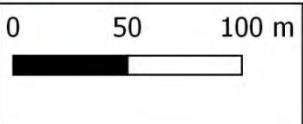
- Diffusion
- Bassin tampon

**ETUDE**

- Etude

**REFERENTIEL**

- Cours d'eau
- Cadastre



\* IGN SCAN 25 - \* IGN BD TOPO - CADASTRE (DGFiP) - DONNEES INTERNES DINAN AGGLOMÉRATION

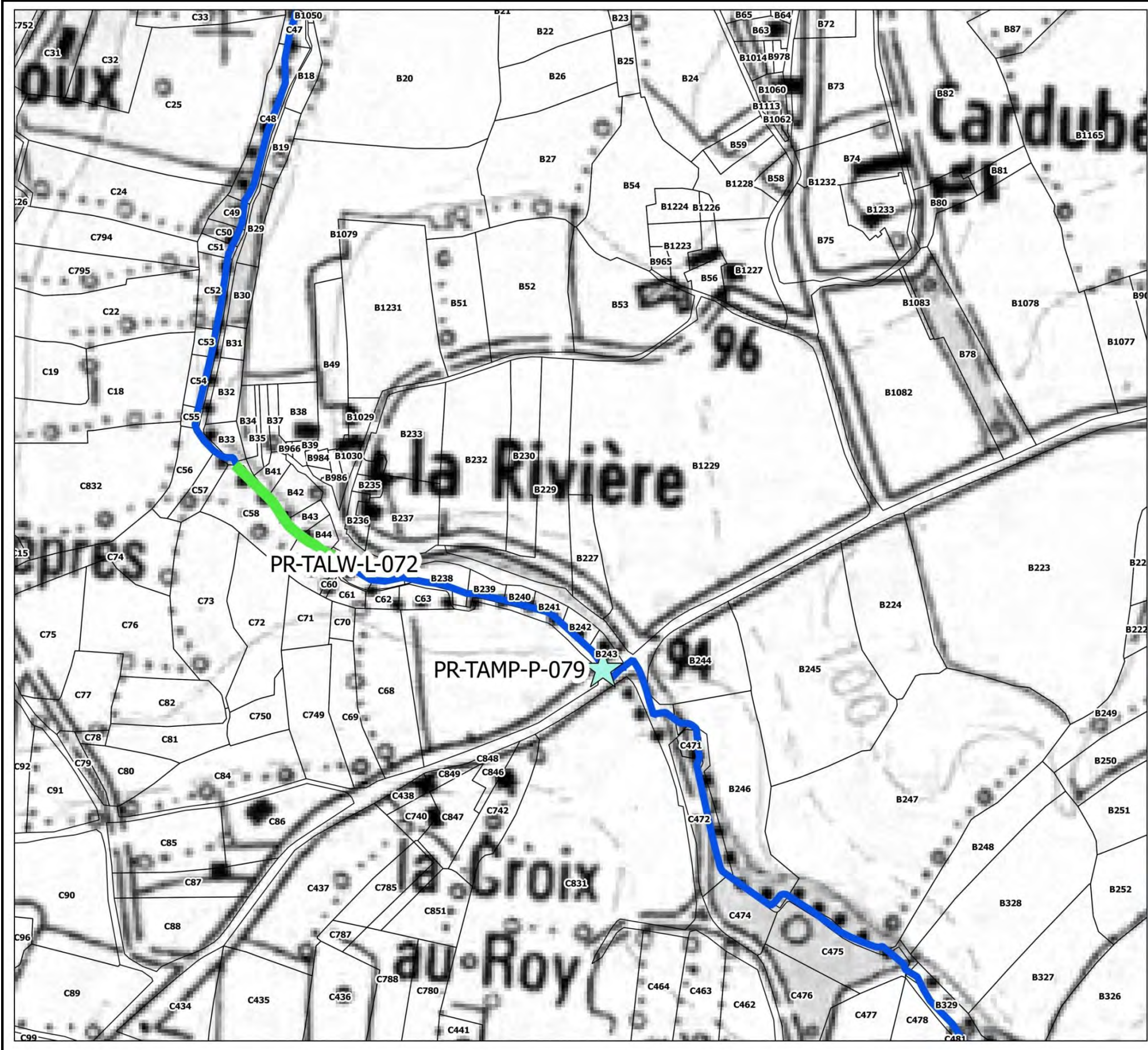












**ZONE ARG-01-07**

| ACTION        | LG  | MONTANT |
|---------------|-----|---------|
| PR-TALW-L-072 | 110 | 5500    |
|               |     |         |
|               |     |         |
|               |     |         |

| ACTION        | MONTANT |
|---------------|---------|
| PR-TAMP-P-079 | 500     |
|               |         |
|               |         |
|               |         |
|               |         |

**CONTINUITÉ**

- Aménagement complexe (orange circle)
- Aménagement simple (red circle)
- Remplacement ouvrage (yellow circle)
- Suppression ouvrage (red X)

**LIT MINEUR**

- Diversification (orange bar)
- Méandrage (cyan bar)
- Recharge (magenta bar)
- Talweg (green bar)

**ETUDE**

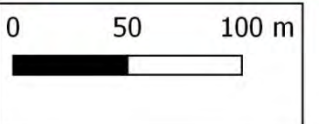
- Etude (red circle with dot)

**DEBIT**

- Diffusion (cyan star)
- Bassin tampon (blue star)

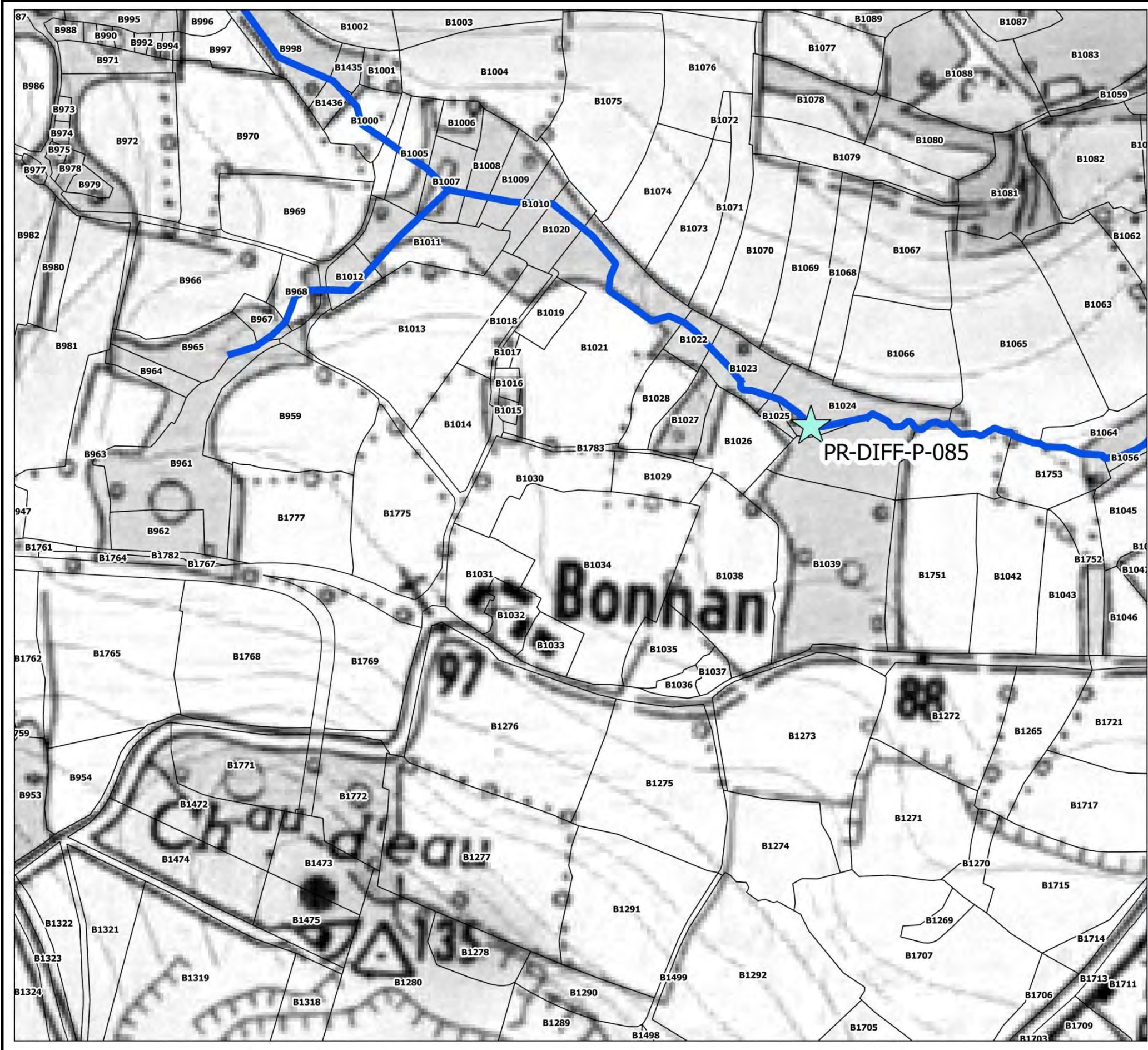
**REFERENTIEL**

- Cours d'eau (blue line)
- Cadastre (black outline)



\* IGN SCAN 25 - IGN BD TOPO - CADASTRE (DGFI) - DONNEES INTERNES DINAN AGGLOMÉRATION





**ZONE ARG-01-08**

| ACTION | LG | MONTANT |
|--------|----|---------|
|        |    |         |
|        |    |         |
|        |    |         |
|        |    |         |

| ACTION        | MONTANT |
|---------------|---------|
| PR-DIFF-P-085 | 500     |
|               |         |
|               |         |
|               |         |
|               |         |
|               |         |
|               |         |
|               |         |

**CONTINUITÉ**

- Aménagement complexe
- Aménagement simple
- Remplacement ouvrage
- Suppression ouvrage

**LIT MINEUR**

- Diversification
- Méandrage
- Recharge
- Talweg

**ETUDE**

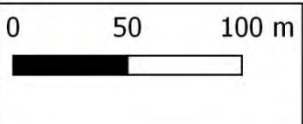
- Etude

**REFERENTIEL**

- Cours d'eau
- Cadastre

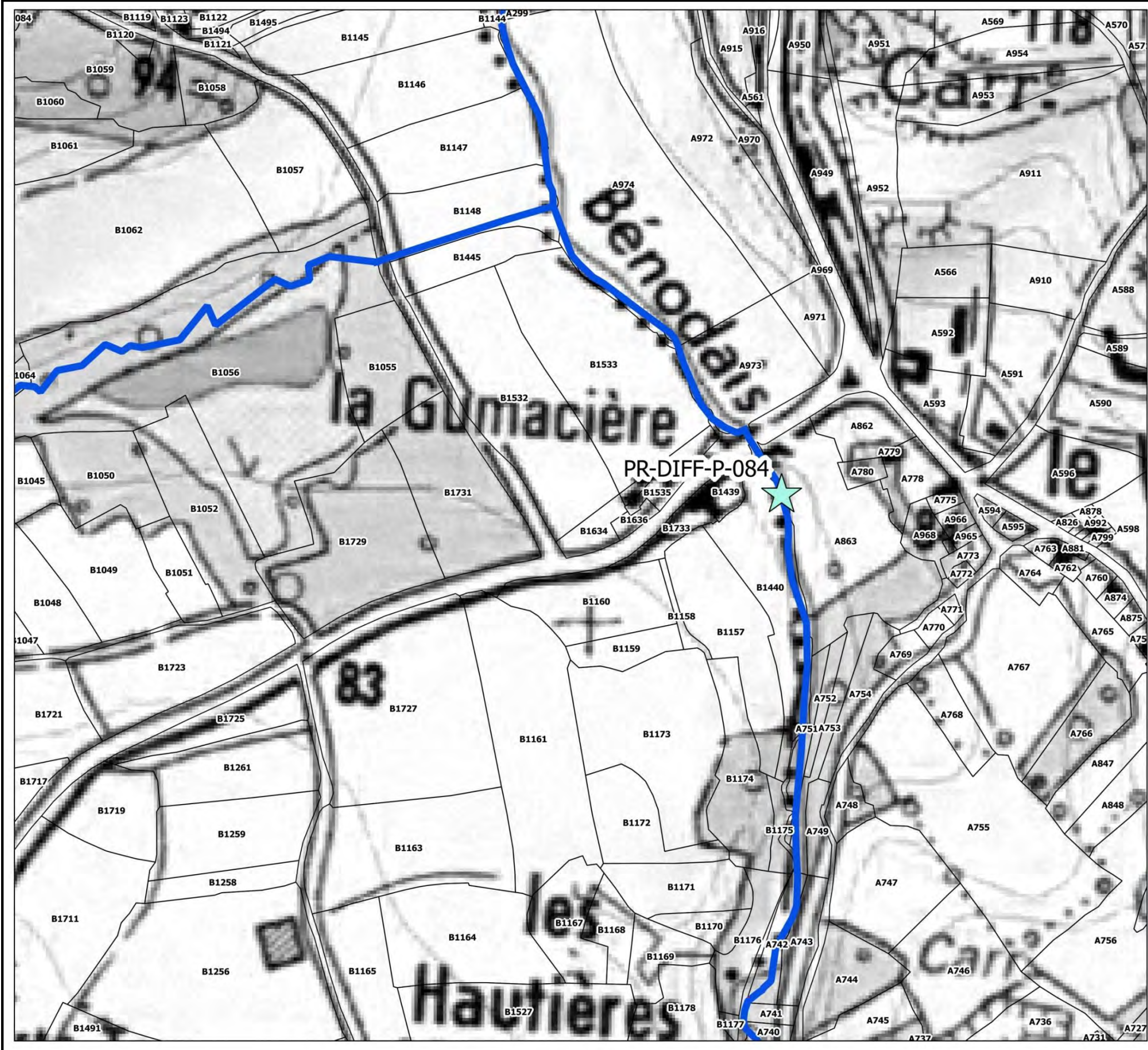
**DEBIT**

- Diffusion
- Bassin tampon



\* IGN SCAN 25 - IGN BD TOPO - CADASTRE (GFIPI) - DONNEES INTERNES DINAN AGGLOMÉRATION





**ZONE ARG-01-09**

| ACTION | LG | MONTANT |
|--------|----|---------|
|        |    |         |
|        |    |         |
|        |    |         |
|        |    |         |

| ACTION        | MONTANT |
|---------------|---------|
| PR-DIFF-P-084 | 500     |
|               |         |
|               |         |
|               |         |
|               |         |
|               |         |
|               |         |
|               |         |

**CONTINUITÉ**

- Aménagement complexe
- Aménagement simple
- Remplacement ouvrage
- Suppression ouvrage

**LIT MINEUR**

- Diversification
- Méandrage
- Recharge
- Talweg

**ETUDE**

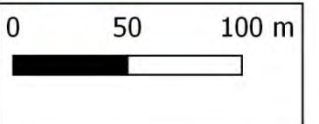
- Etude

**REFERENTIEL**

- Cours d'eau
- Cadastre

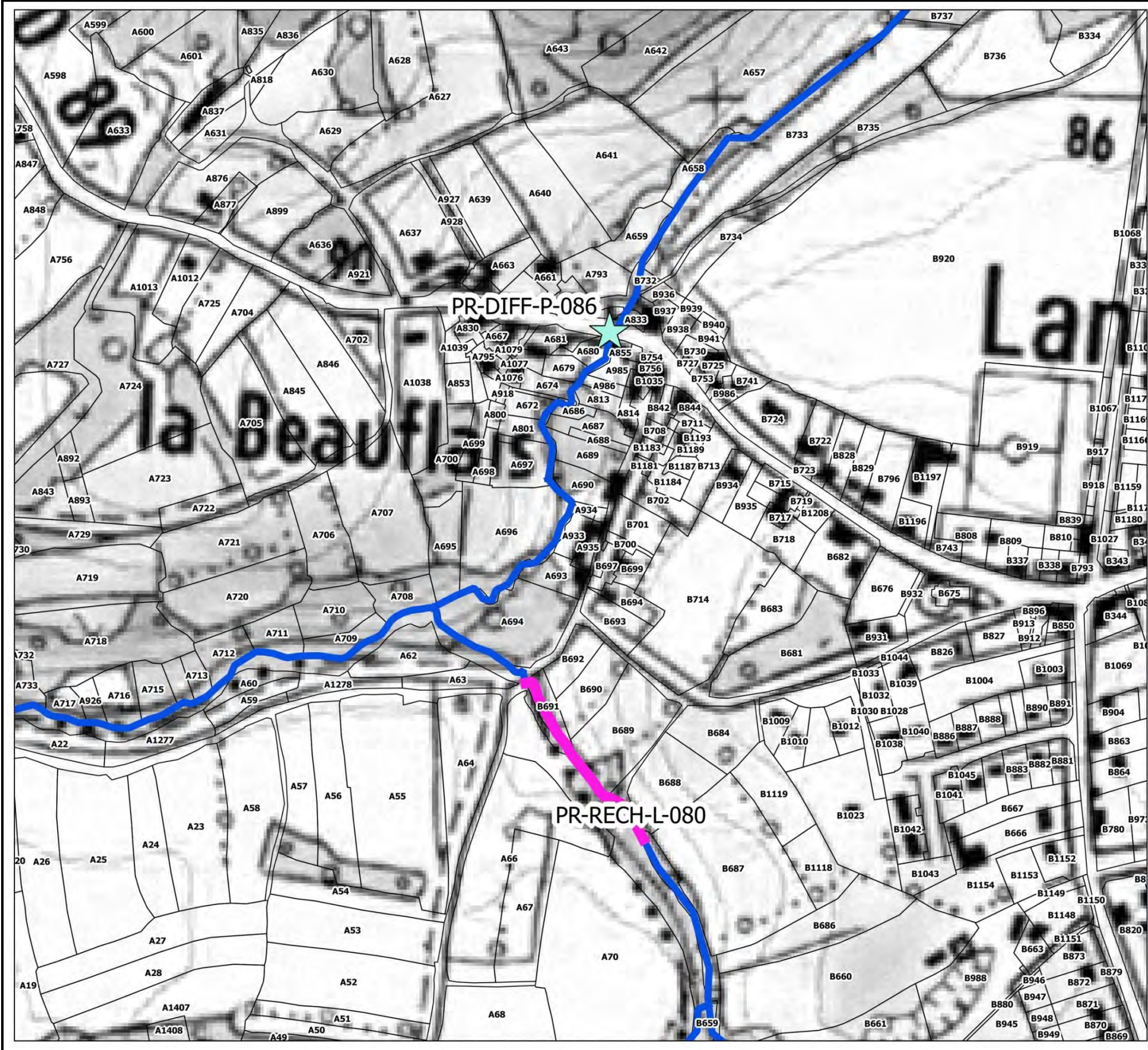
**DEBIT**

- Diffusion
- Bassin tampon



\* IGN SCAN 25 - IGN BD TOPO - CADASTRE (GFIPI) - DONNEES INTERNES DINAN AGGLOMERATION





**ZONE ARG-01-10**

| ACTION        | LG  | MONTANT |
|---------------|-----|---------|
| PR-RECH-L-080 | 150 | 3750    |
|               |     |         |
|               |     |         |
|               |     |         |

| ACTION        | MONTANT |
|---------------|---------|
| PR-DIFF-P-086 | 500     |
|               |         |
|               |         |
|               |         |
|               |         |

**CONTINUITE**

- Aménagement complexe (Orange circle)
- Aménagement simple (Red circle)
- Remplacement ouvrage (Yellow circle)
- Suppression ouvrage (Red X)

**LIT MINEUR**

- Diversification (Yellow bar)
- Méandrage (Cyan bar)
- Recharge (Pink bar)
- Talweg (Green bar)

**DEBIT**

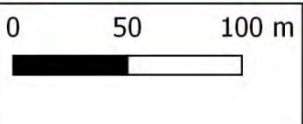
- Diffusion (Green star)
- Bassin tampon (Blue star)

**ETUDE**

- Etude (Red circle with dot)

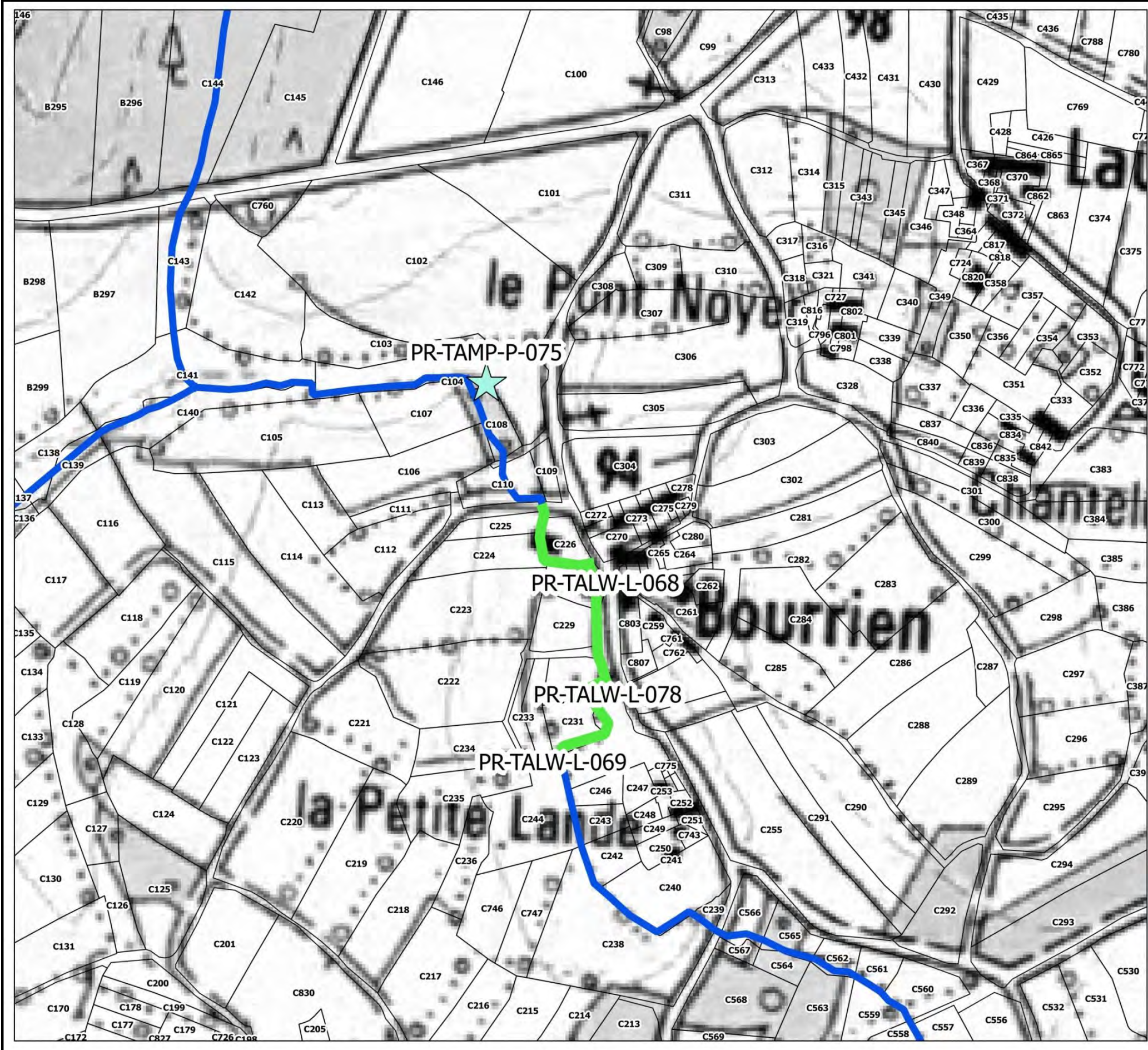
**REFERENTIEL**

- Cours d'eau (Blue line)
- Cadastre (Black outline)



\* IGN SCAN 25 - IGN BD TOPO - CADASTRE (DGFiP) - DONNEES INTERNES DINAN AGGLOMERATION





**ZONE ARG-01-11**

| ACTION        | LG  | MONTANT |
|---------------|-----|---------|
| PR-TALW-L-068 | 80  | 4000    |
| PR-TALW-L-069 | 50  | 2500    |
| PR-TALW-L-078 | 100 | 5000    |
|               |     |         |

| ACTION        | MONTANT |
|---------------|---------|
| PR-TAMP-P-075 | 500     |
|               |         |
|               |         |
|               |         |
|               |         |
|               |         |

**CONTINUITÉ**

- Aménagement complexe
- Aménagement simple
- Remplacement ouvrage
- Suppression ouvrage

**LIT MINEUR**

- Diversification
- Méandrage
- Recharge
- Talweg

**DEBIT**

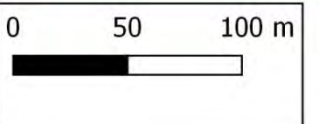
- Diffusion
- Bassin tampon

**ETUDE**

- Etude

**REFERENTIEL**

- Cours d'eau
- Cadastre

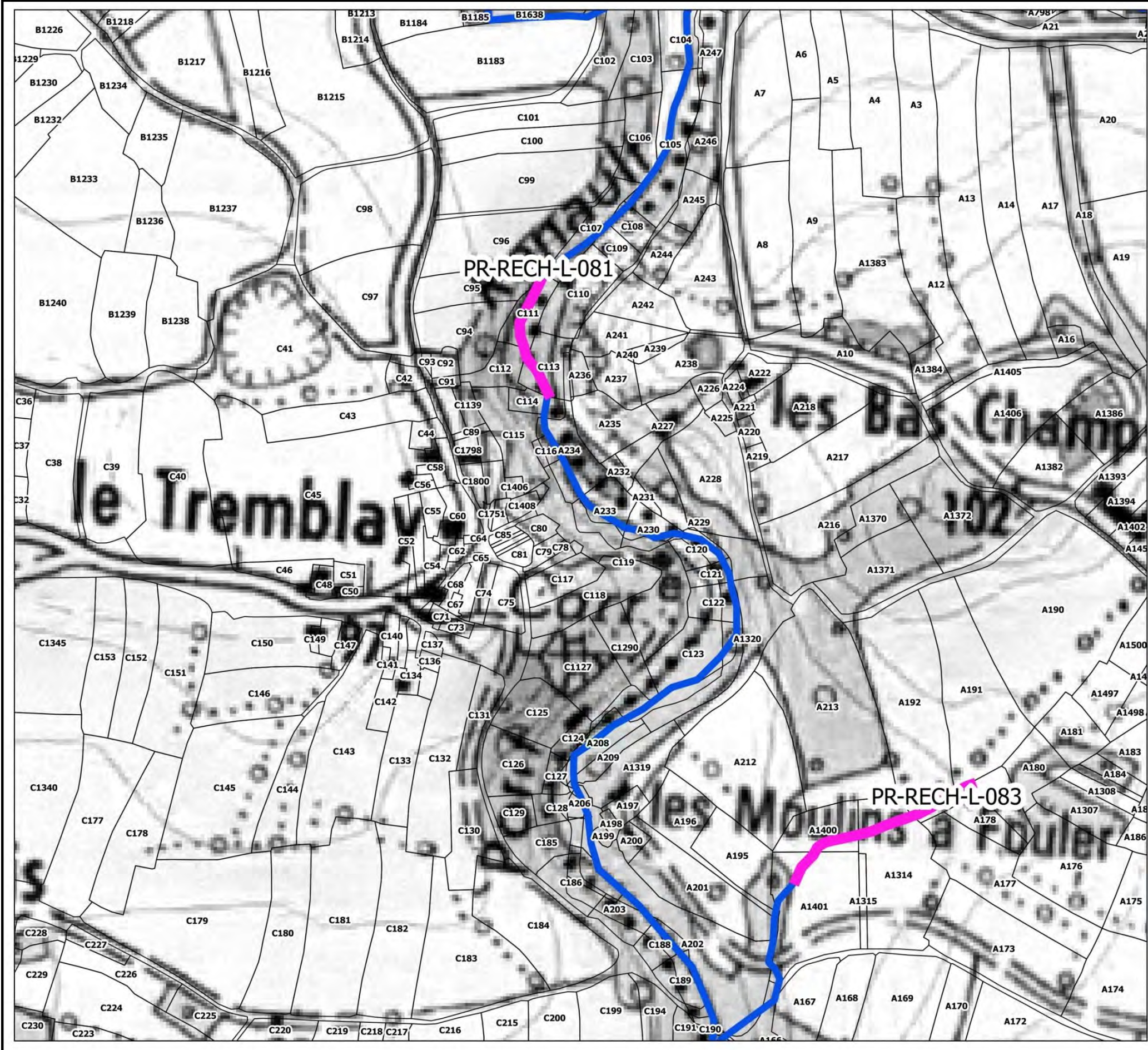


\* IGN SCAN 25 - IGN BD TOPO - CADASTRE (GFIPI) - DONNEES INTERNES DINAN AGGLOMERATION









**ZONE ARG-01-13**

| ACTION        | LG  | MONTANT |
|---------------|-----|---------|
| PR-RECH-L-081 | 100 | 2500    |
| PR-RECH-L-083 | 150 | 3750    |
|               |     |         |
|               |     |         |

| ACTION | MONTANT |
|--------|---------|
|        |         |
|        |         |
|        |         |
|        |         |
|        |         |
|        |         |

**CONTINUITÉ**

- Aménagement complexe (orange circle)
- Aménagement simple (red circle)
- Remplacement ouvrage (yellow circle)
- Suppression ouvrage (red X)

**LIT MINEUR**

- Diversification (yellow bar)
- Méandrage (cyan bar)
- Recharge (magenta bar)
- Talweg (green bar)

**ETUDE**

- Etude (red dot)

**DEBIT**

- Diffusion (cyan star)
- Bassin tampon (blue star)

**REFERENTIEL**

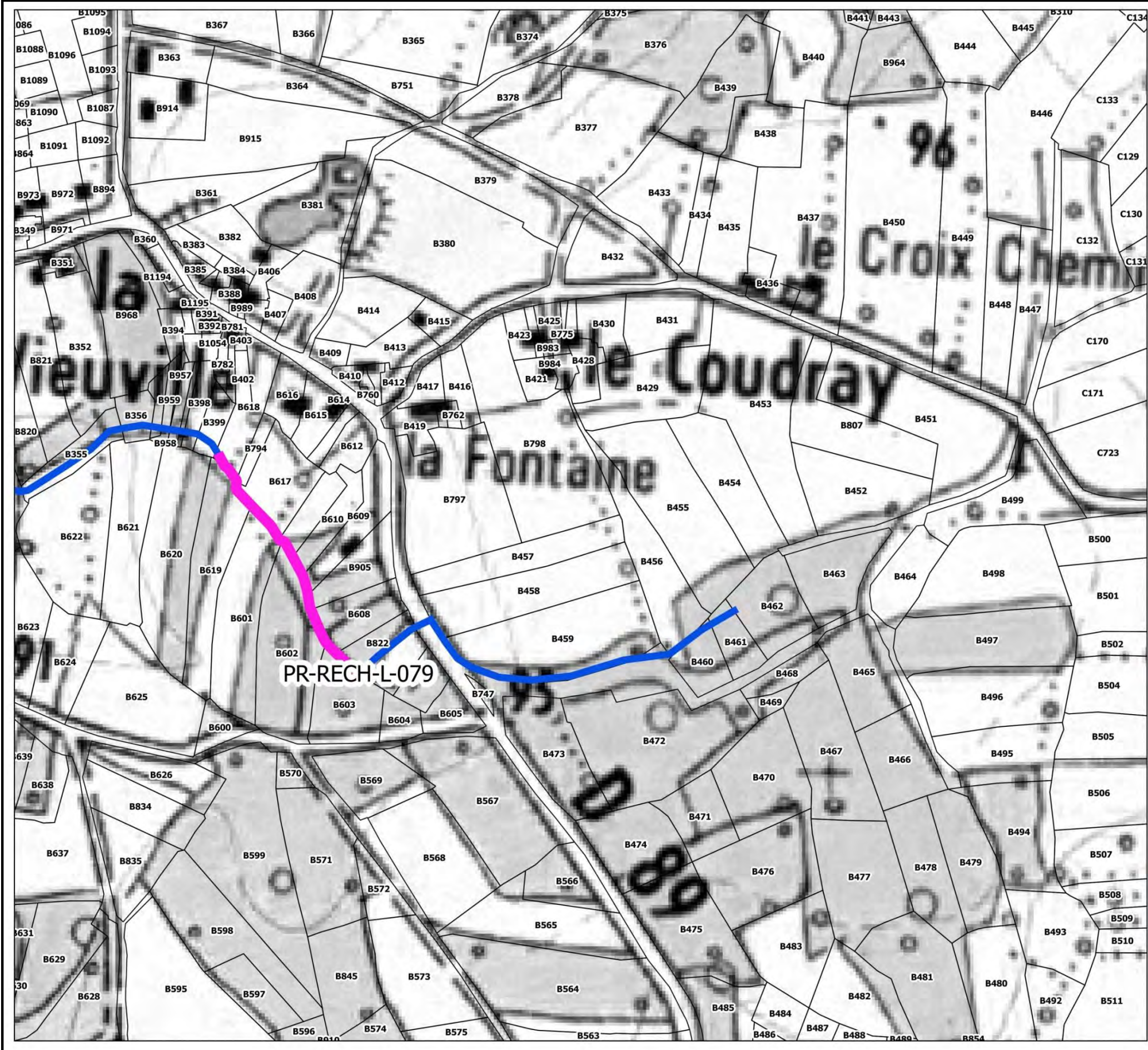
- Cours d'eau (blue line)
- Cadastre (black outline)

**DINAN AGGLOMÉRATION**

0 50 100 m

\* IGN SCAN 25 - \* IGN BD TOPO - CADASTRE (GFIPI) - DONNEES INTERNES DINAN AGGLOMÉRATION





**ZONE ARG-01-14**

| ACTION        | LG  | MONTANT |
|---------------|-----|---------|
| PR-RECH-L-079 | 250 | 6250    |
|               |     |         |
|               |     |         |
|               |     |         |

| ACTION | MONTANT |
|--------|---------|
|        |         |
|        |         |
|        |         |
|        |         |
|        |         |
|        |         |
|        |         |

**CONTINUITÉ**

- Aménagement complexe (orange circle)
- Aménagement simple (red circle)
- Remplacement ouvrage (yellow circle)
- Suppression ouvrage (red X)

**LIT MINEUR**

- Diversification (orange bar)
- Méandrage (cyan bar)
- Recharge (pink bar)
- Talweg (green bar)

**ETUDE**

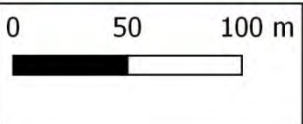
- Etude (red circle with dot)

**REFERENTIEL**

- Cours d'eau (blue line)
- Cadastre (black outline)

**DEBIT**

- Diffusion (cyan star)
- Bassin tampon (blue star)

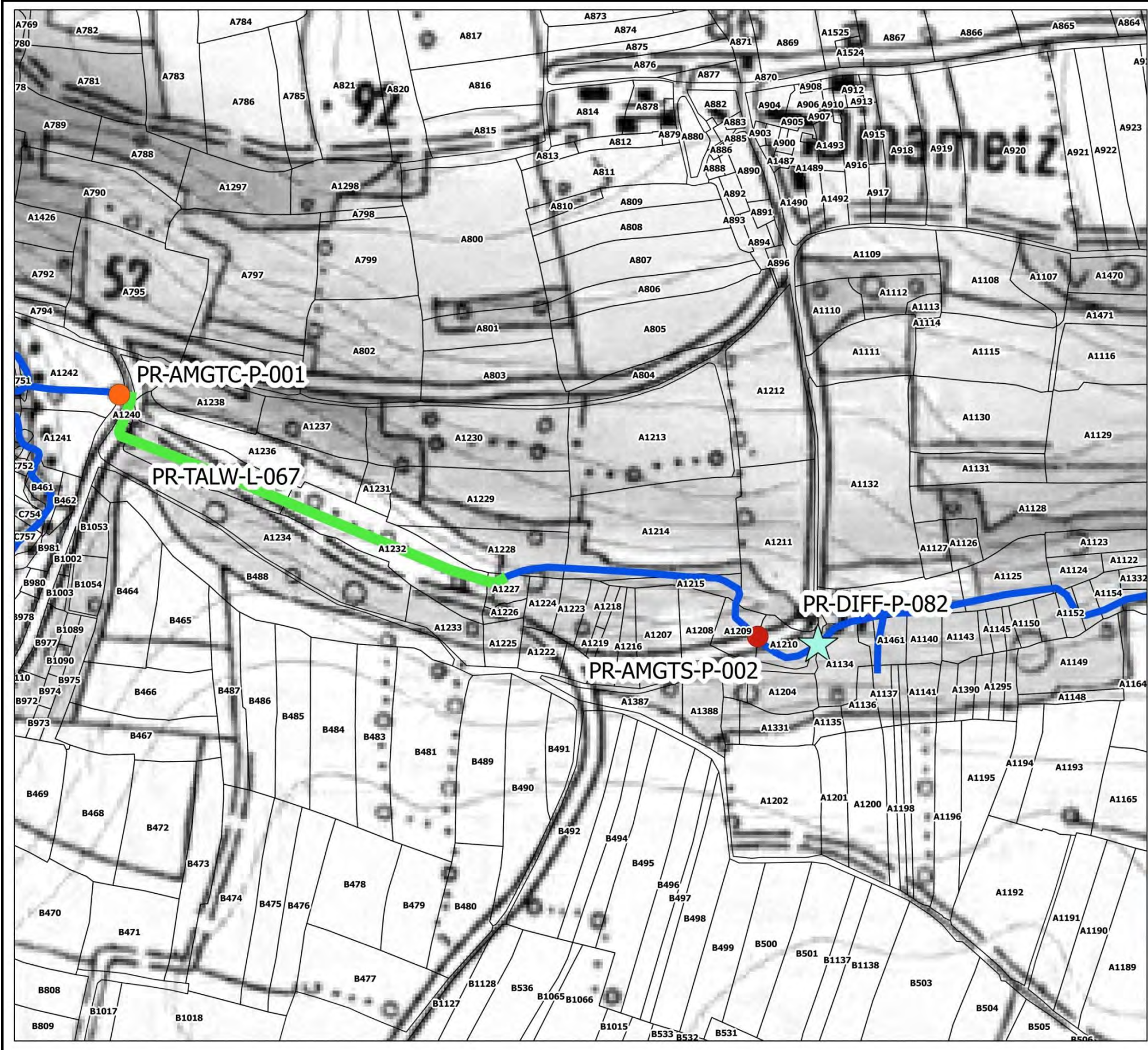


\* IGN SCAN 25 - IGN BD TOPO - CADASTRE (GFIPI) - DONNEES INTERNES DINAN AGGLOMERATION









**ZONE ARG-01-16**

| ACTION        | LG  | MONTANT |
|---------------|-----|---------|
| PR-TALW-L-067 | 260 | 13000   |
|               |     |         |
|               |     |         |
|               |     |         |

| ACTION         | MONTANT |
|----------------|---------|
| PR-AMGTC-P-001 | 5000    |
| PR-AMGTS-P-002 | 1500    |
| PR-DIFF-P-082  | 500     |
|                |         |
|                |         |
|                |         |
|                |         |

**CONTINUITÉ**

- Aménagement complexe (orange circle)
- Aménagement simple (red circle)
- Remplacement ouvrage (yellow circle)
- Suppression ouvrage (red X)

**LIT MINEUR**

- Diversification (orange line)
- Méandrage (cyan line)
- Recharge (magenta line)
- Talweg (green line)

**DEBIT**

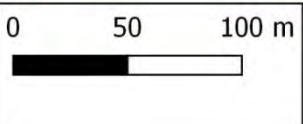
- Diffusion (cyan star)
- Bassin tampon (blue star)

**ETUDE**

- Etude (red circle with dot)

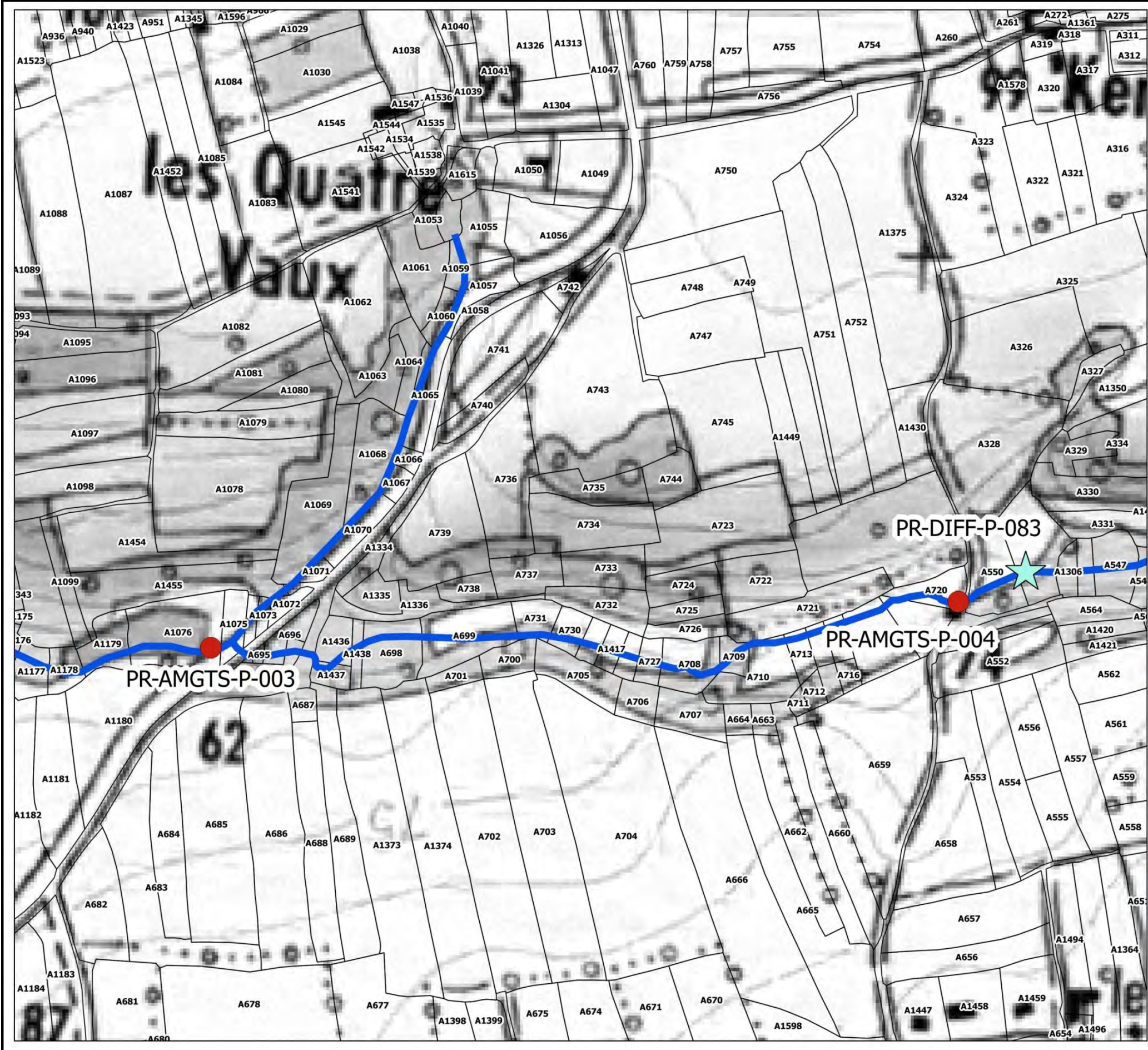
**REFERENTIEL**

- Cours d'eau (blue line)
- Cadastre (white outline)



\* IGN SCAN 25 - IGN BD TOPO - CADASTRE (DGFiP) - DONNEES INTERNES DINAN AGGLOMÉRATION





**ZONE ARG-01-17**

| ACTION | LG | MONTANT |
|--------|----|---------|
|        |    |         |
|        |    |         |
|        |    |         |
|        |    |         |

| ACTION         | MONTANT |
|----------------|---------|
| PR-AMGTS-P-003 | 1500    |
| PR-AMGTS-P-004 | 1500    |
| PR-DIFF-P-083  | 500     |
|                |         |
|                |         |
|                |         |
|                |         |

**CONTINUITÉ**

- Aménagement complexe (orange circle)
- Aménagement simple (red circle)
- Remplacement ouvrage (yellow circle)
- Suppression ouvrage (red X)

**LIT MINEUR**

- Diversification (orange bar)
- Méandrage (cyan bar)
- Recharge (magenta bar)
- Talweg (green bar)

**DEBIT**

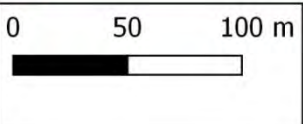
- Diffusion (green star)
- Bassin tampon (blue star)

**ETUDE**

- Etude (red dot in circle)

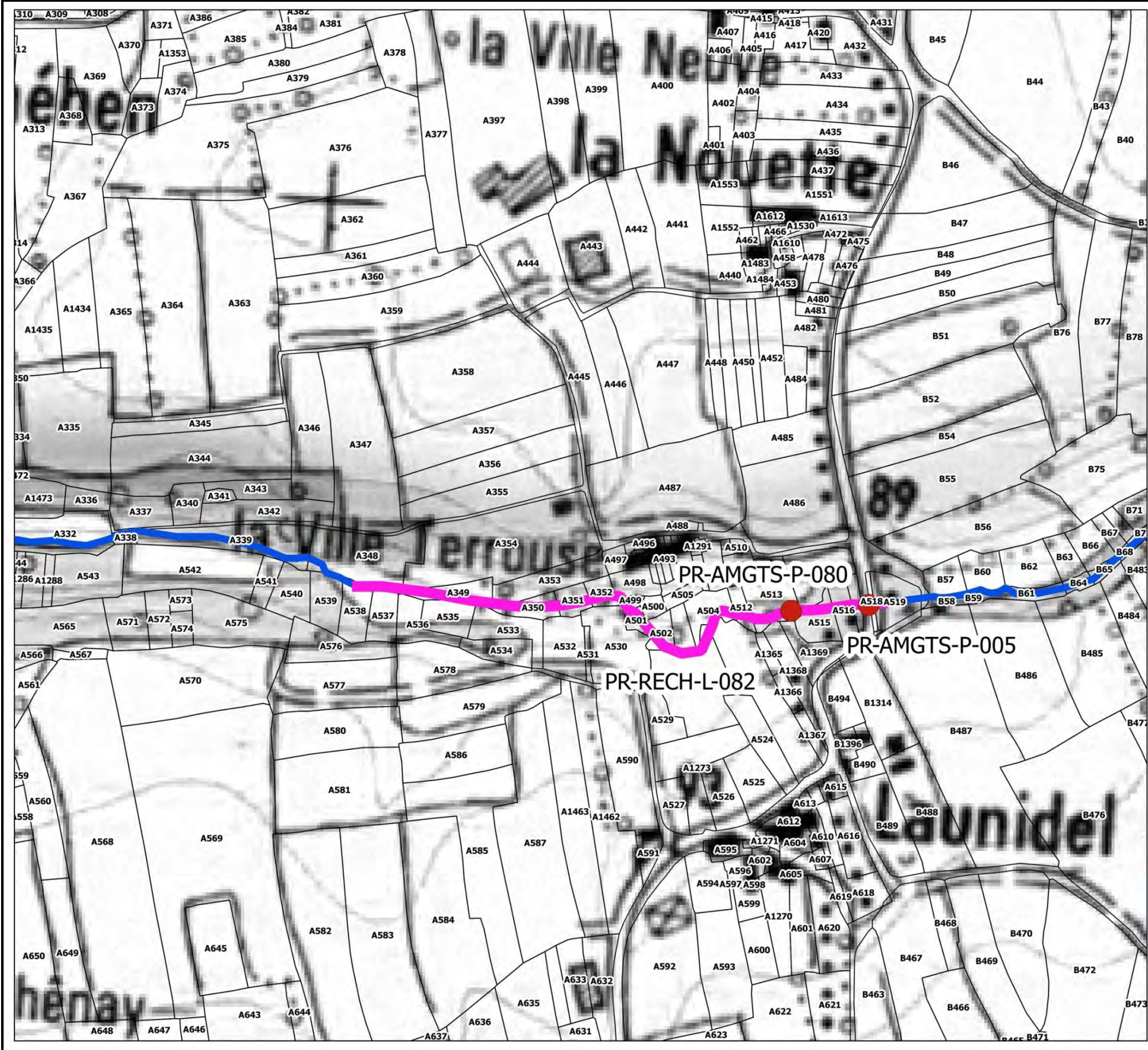
**REFERENTIEL**

- Cours d'eau (blue line)
- Cadastre (black outline)



\* IGN SCAN 25 - IGN BD TOPO - CADASTRE (GFIPI) - DONNEES INTERNES DINAN AGGLOMÉRATION





**ZONE ARG-01-18**

| ACTION        | LG  | MONTANT |
|---------------|-----|---------|
| PR-RECH-L-082 | 350 | 8750    |
|               |     |         |
|               |     |         |
|               |     |         |

| ACTION         | MONTANT |
|----------------|---------|
| PR-AMGTS-P-005 | 1500    |
| PR-AMGTS-P-080 | 2500    |
|                |         |
|                |         |
|                |         |
|                |         |

**CONTINUITE**

- Aménagement complexe (Orange circle)
- Aménagement simple (Red circle)
- Remplacement ouvrage (Yellow circle)
- Suppression ouvrage (Red X)

**LIT MINEUR**

- Diversification (Yellow bar)
- Méandrage (Cyan bar)
- Recharge (Pink bar)
- Talweg (Green bar)

**ETUDE**

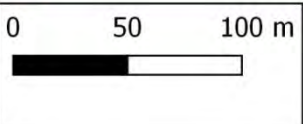
- Etude (Red circle with dot)

**REFERENTIEL**

- Cours d'eau (Blue line)
- Cadastre (Black outline)

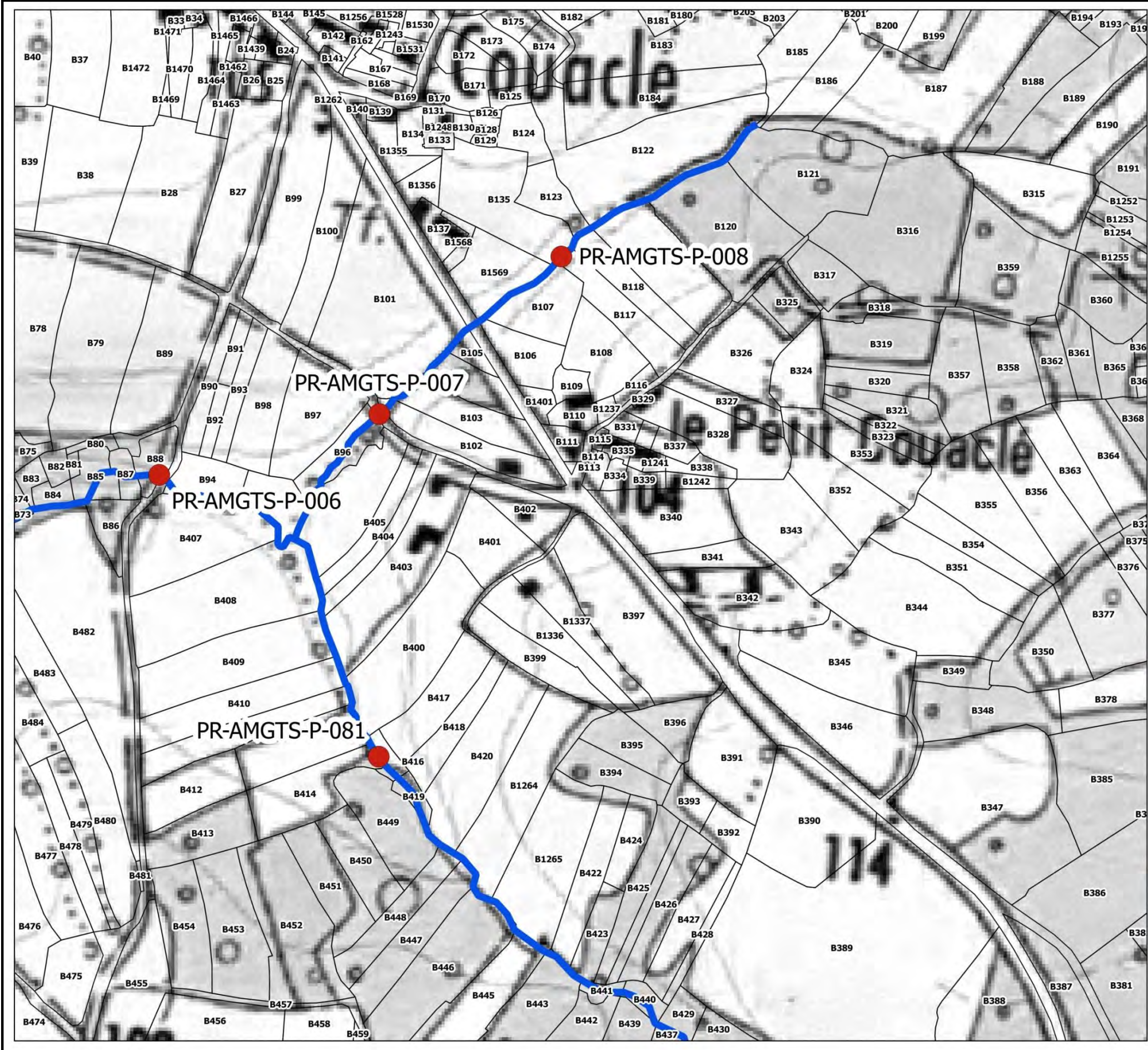
**DEBIT**

- Diffusion (Light blue star)
- Bassin tampon (Dark blue star)



\* IGN SCAN 25 - IGN BD TOPO - CADASTRE (DGFiP) - DONNEES INTERNES DINAN AGGLOMÉRATION





**ZONE ARG-01-19**

| ACTION | LG | MONTANT |
|--------|----|---------|
|        |    |         |
|        |    |         |
|        |    |         |
|        |    |         |

| ACTION         | MONTANT |
|----------------|---------|
| PR-AMGTS-P-006 | 1500    |
| PR-AMGTS-P-007 | 1500    |
| PR-AMGTS-P-008 | 2500    |
| PR-AMGTS-P-081 | 2500    |
|                |         |
|                |         |
|                |         |

**CONTINUITÉ**

- Aménagement complexe (orange circle)
- Aménagement simple (red circle)
- Remplacement ouvrage (yellow circle)
- Suppression ouvrage (red X)

**LIT MINEUR**

- Diversification (yellow bar)
- Méandrage (cyan bar)
- Recharge (magenta bar)
- Talweg (green bar)

**ETUDE**

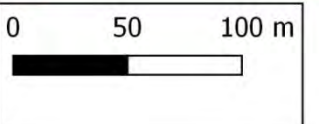
- Etude (red circle with dot)

**REFERENTIEL**

- Cours d'eau (blue line)
- Cadastre (black outline)

**DEBIT**

- Diffusion (cyan star)
- Bassin tampon (blue star)

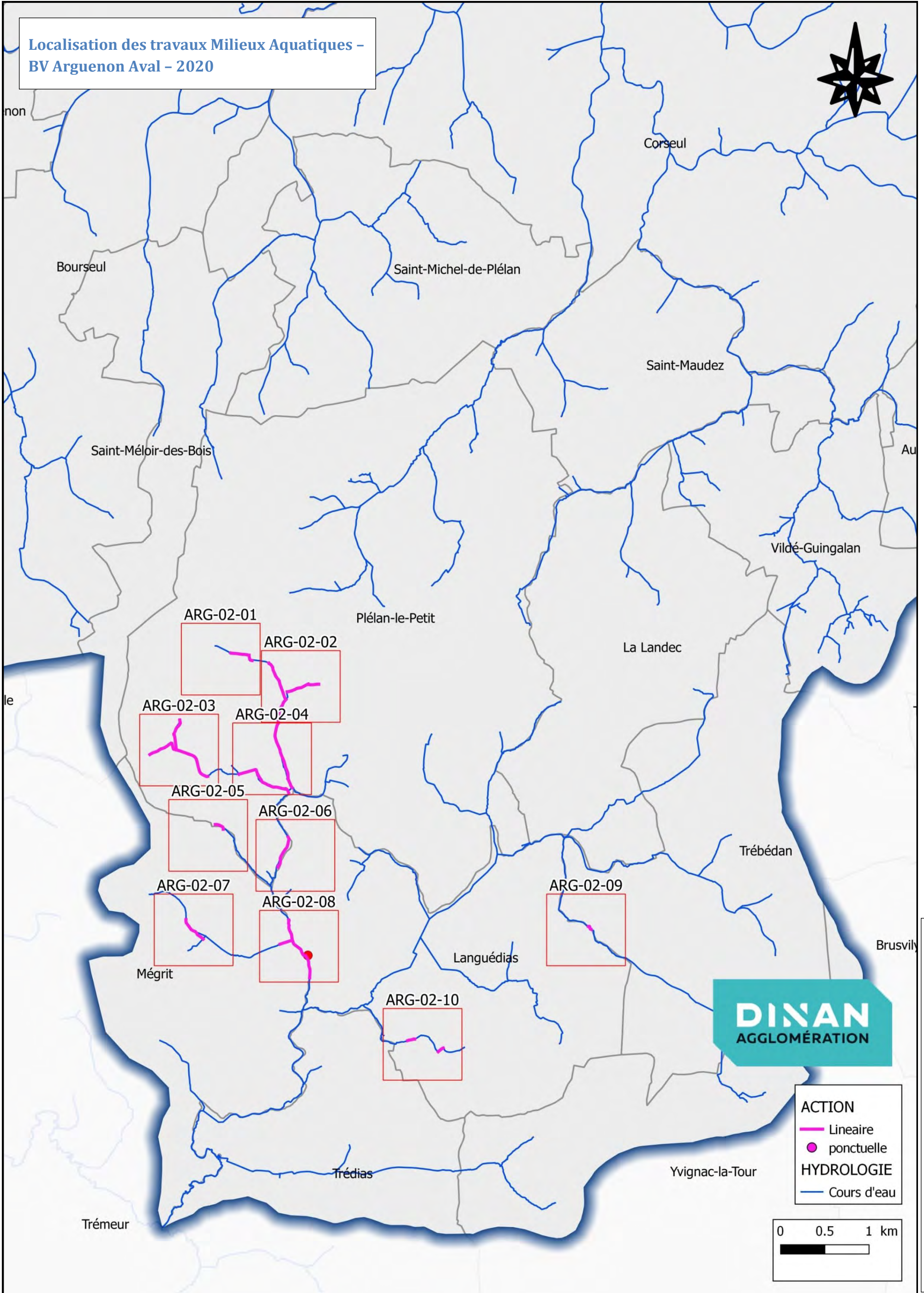


\* IGN SCAN 25 - IGN BD TOPO - CADASTRE (GFIPI) - DONNEES INTERNES DINAN AGGLOMERATION







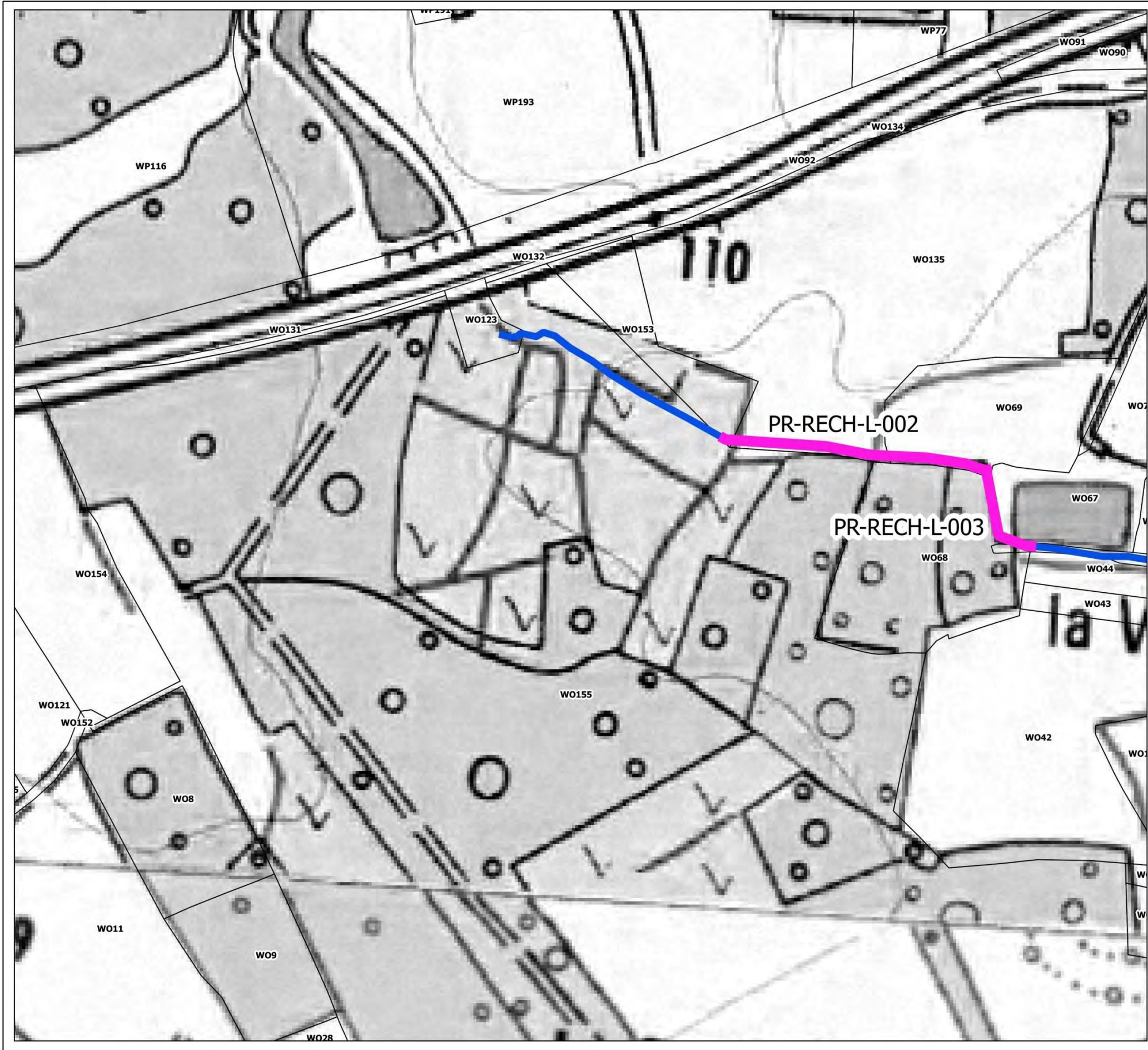


\* IGN SCAN 25 - \* IGN BD TOPO - CADASTRE (DGFiP) - DONNEES INTERNES DINAN AGGLOMERATION









**ZONE ARG-02-01**

| ACTION        | LG  | MONTANT |
|---------------|-----|---------|
| PR-RECH-L-002 | 200 | 5000    |
| PR-RECH-L-003 | 70  | 1750    |
|               |     |         |
|               |     |         |
|               |     |         |

| ACTION | MONTANT |
|--------|---------|
|        |         |
|        |         |
|        |         |
|        |         |
|        |         |

**CONTINUITE**

- Aménagement complexe
- Aménagement simple
- Remplacement ouvrage
- Suppression ouvrage

**LIT MINEUR**

- Diversification
- Méandrage
- Recharge
- Talweg

**DEBIT**

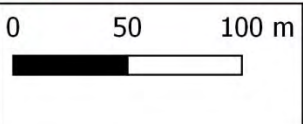
- Diffusion
- Bassin tampon

**ETUDE**

- Etude

**REFERENTIEL**

- Cours d'eau
- Cadastre



\*IGN SCAN 25 - \*IGN BD TOPO - CADASTRE (OGFIP) - DONNEES INTERNES DINAN AGGLOMERATION





**ZONE ARG-02-02**

| ACTION        | LG  | MONTANT |
|---------------|-----|---------|
| PR-RECH-L-004 | 200 | 5000    |
| PR-RECH-L-005 | 200 | 5000    |
| PR-RECH-L-007 | 500 | 12500   |
| PR-RECH-L-008 | 230 | 5750    |
| PR-RECH-L-021 | 190 | 4750    |
| PR-RECH-L-022 | 100 | 2500    |

| ACTION | MONTANT |
|--------|---------|
|        |         |
|        |         |
|        |         |
|        |         |
|        |         |

**CONTINUITÉ**

- Aménagement complexe
- Aménagement simple
- Remplacement ouvrage
- Suppression ouvrage

**LIT MINEUR**

- Diversification
- Méandrage
- Recharge
- Talweg

**ETUDE**

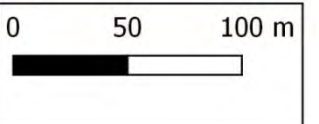
- Etude

**DEBIT**

- Diffusion
- Bassin tampon

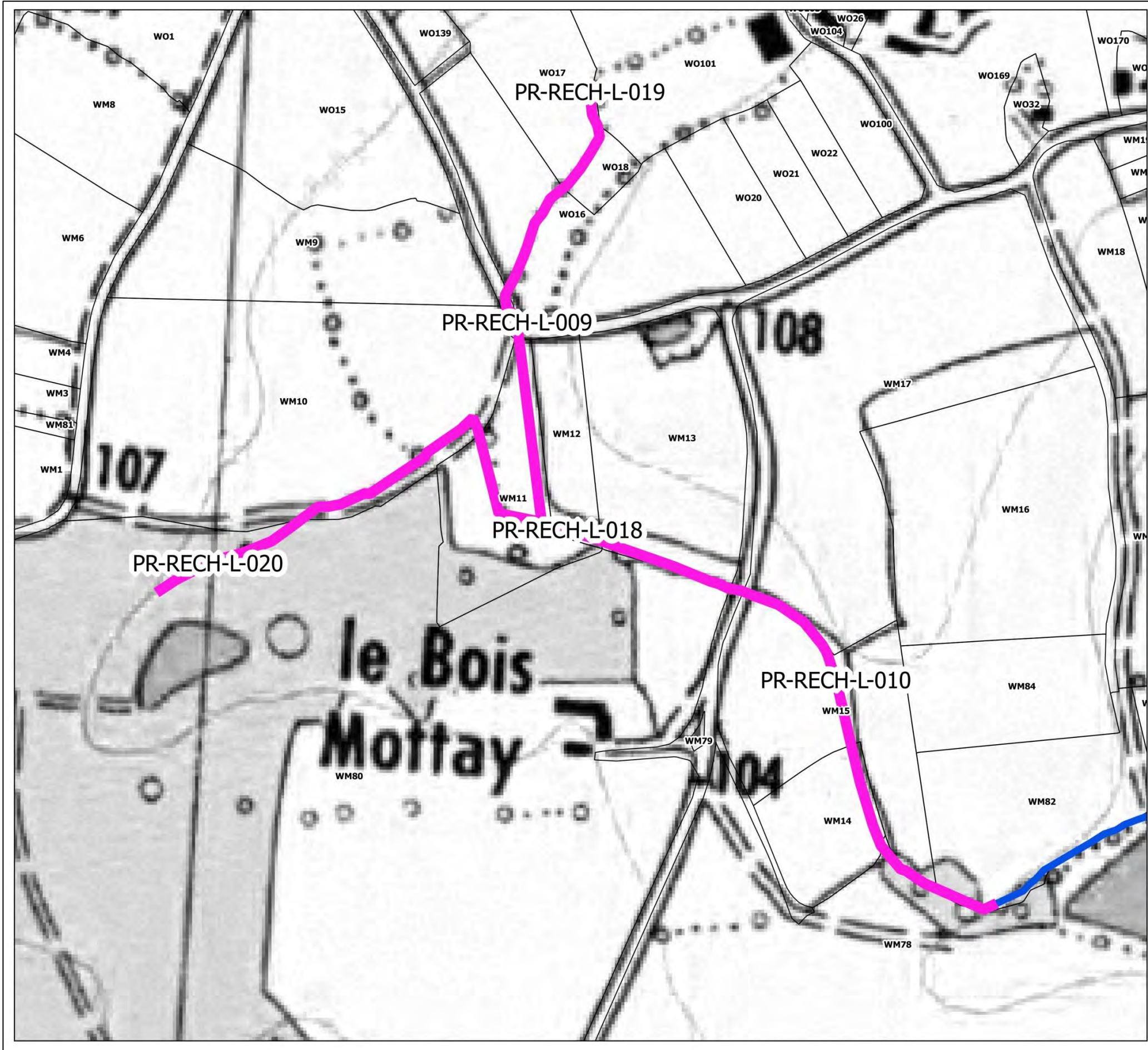
**REFERENTIEL**

- Cours d'eau
- Cadastre



\* IGN SCAN 25 - IGN BD TOPO - CADASTRE (GFIPI) - DONNEES INTERNES DINAN AGGLOMÉRATION





**ZONE ARG-02-03**

| ACTION        | LG  | MONTANT |
|---------------|-----|---------|
| PR-RECH-L-009 | 150 | 3750    |
| PR-RECH-L-010 | 350 | 8750    |
| PR-RECH-L-018 | 150 | 3750    |
| PR-RECH-L-019 | 150 | 3750    |
| PR-RECH-L-020 | 250 | 6250    |

| ACTION | MONTANT |
|--------|---------|
|        |         |
|        |         |
|        |         |
|        |         |
|        |         |

**CONTINUITÉ**

- Aménagement complexe
- Aménagement simple
- Remplacement ouvrage
- Suppression ouvrage

**LIT MINEUR**

- Diversification
- Méandrage
- Recharge
- Talweg

**DEBIT**

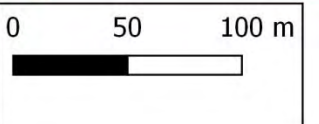
- Diffusion
- Bassin tampon

**ETUDE**

- Etude

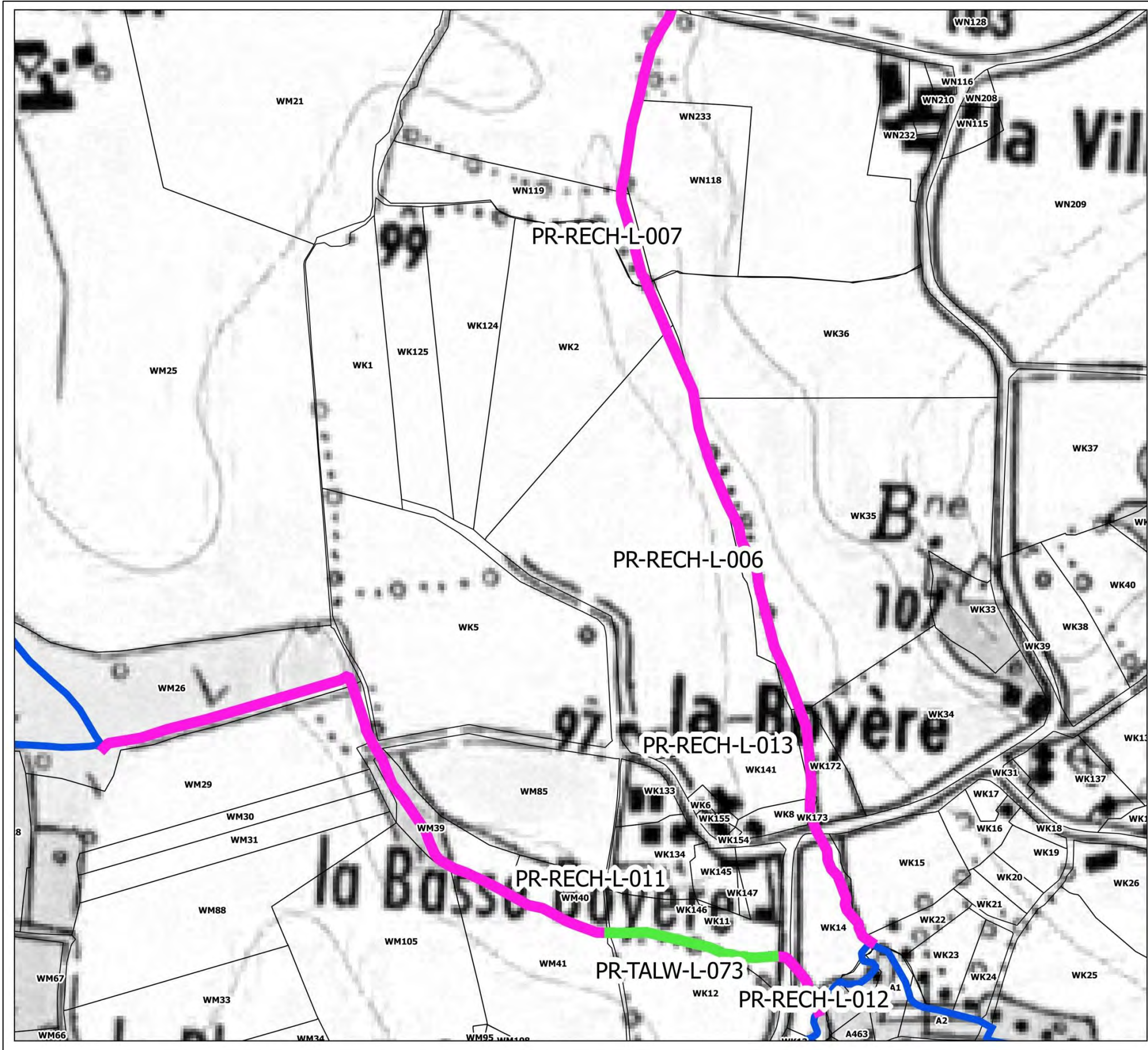
**REFERENTIEL**

- Cours d'eau
- Cadastre



\* IGN SCAN 25 - IGN BD TOPO - CADASTRE (GFIPI) - DONNÉES INTERNES DINAN AGGLOMÉRATION





**ZONE ARG-02-04**

| ACTION        | LG  | MONTANT |
|---------------|-----|---------|
| PR-RECH-L-006 | 200 | 5000    |
| PR-RECH-L-007 | 500 | 12500   |
| PR-RECH-L-011 | 440 | 11000   |
| PR-RECH-L-012 | 60  | 1500    |
| PR-RECH-L-013 | 100 | 2500    |
| PR-TALW-L-073 | 130 | 6500    |

| ACTION | MONTANT |
|--------|---------|
|        |         |
|        |         |
|        |         |
|        |         |
|        |         |

**CONTINUITÉ**

- Aménagement complexe
- Aménagement simple
- Remplacement ouvrage
- Suppression ouvrage

**LIT MINEUR**

- Diversification
- Méandrage
- Recharge
- Talweg

**DEBIT**

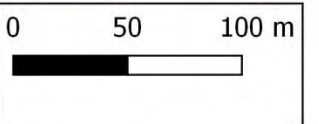
- Diffusion
- Bassin tampon

**ETUDE**

- Etude

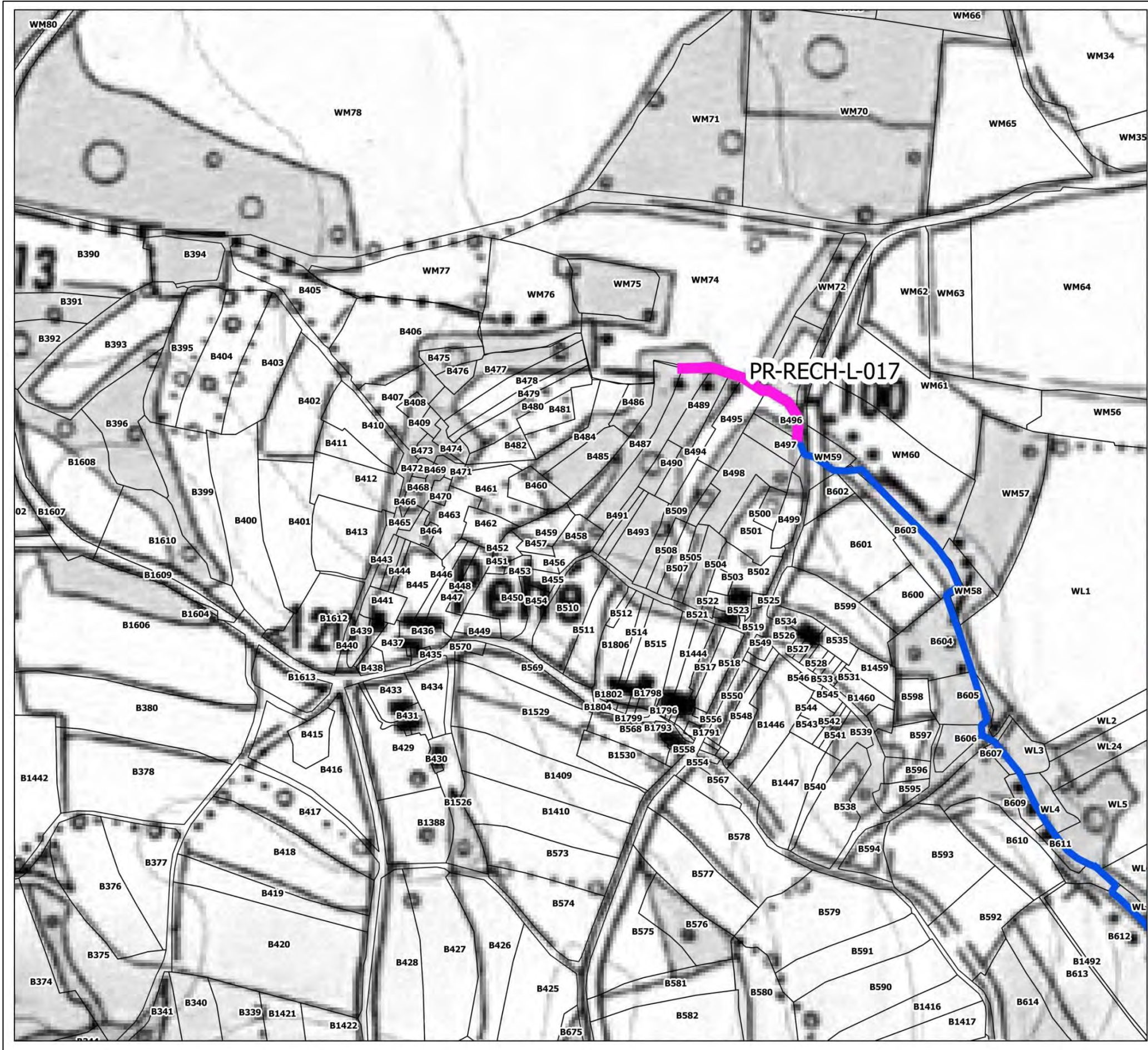
**REFERENTIEL**

- Cours d'eau
- Cadastre



\* IGN SCAN 25 - IGN BD TOPO - CADASTRE (GFIPI) - DONNEES INTERNES DINAN AGGLOMÉRATION





**ZONE ARG-02-05**

| ACTION        | LG  | MONTANT |
|---------------|-----|---------|
| PR-RECH-L-017 | 120 | 3000    |
|               |     |         |
|               |     |         |
|               |     |         |
|               |     |         |

| ACTION | MONTANT |
|--------|---------|
|        |         |
|        |         |
|        |         |
|        |         |
|        |         |

**CONTINUITÉ**

- Aménagement complexe (orange circle)
- Aménagement simple (red circle)
- Remplacement ouvrage (yellow circle)
- Suppression ouvrage (red X)

**LIT MINEUR**

- Diversification (orange bar)
- Méandrage (cyan bar)
- Recharge (pink bar)
- Talweg (green bar)

**ETUDE**

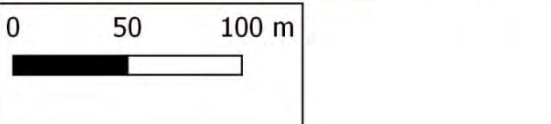
- Etude (red circle with dot)

**DEBIT**

- Diffusion (cyan star)
- Bassin tampon (blue star)

**REFERENTIEL**

- Cours d'eau (blue line)
- Cadastre (black outline)

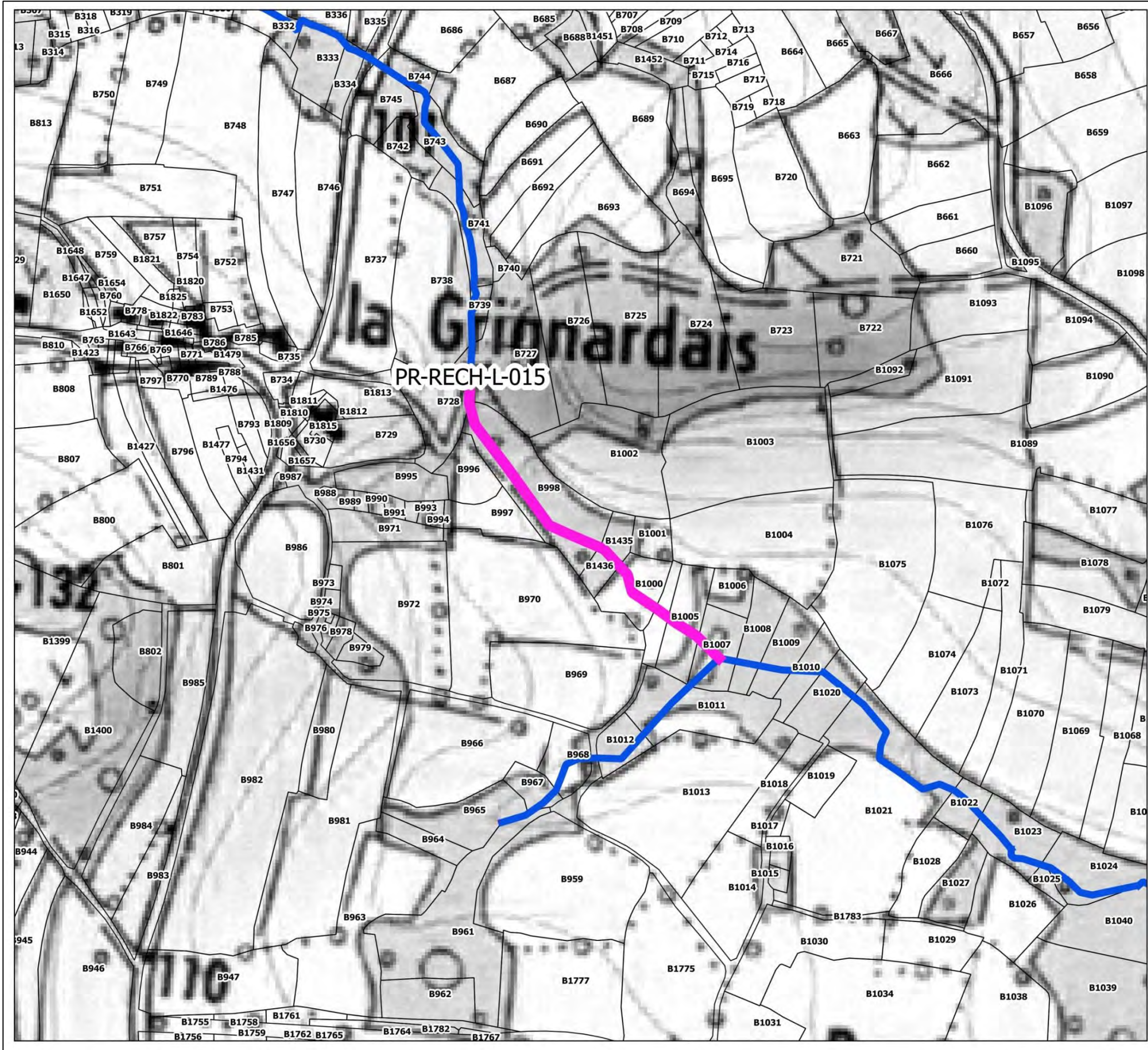


\* IGN SCAN 25 - \* IGN BD TOPO - CADASTRE (GFIPI) - DONNEES INTERNES DINAN AGGLOMÉRATION









**ZONE ARG-02-07**

| ACTION        | LG | MONTANT |
|---------------|----|---------|
| PR-RECH-L-015 | 80 | 2000    |
|               |    |         |
|               |    |         |
|               |    |         |
|               |    |         |

| ACTION | MONTANT |
|--------|---------|
|        |         |
|        |         |
|        |         |
|        |         |
|        |         |

**CONTINUITÉ**

- Aménagement complexe
- Aménagement simple
- Remplacement ouvrage
- Suppression ouvrage

**LIT MINEUR**

- Diversification
- Méandrage
- Recharge
- Talweg

**ETUDE**

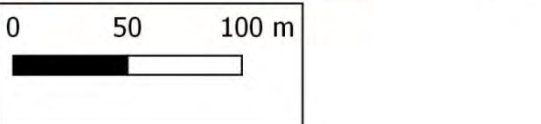
- Etude

**REFERENTIEL**

- Cours d'eau
- Cadastre

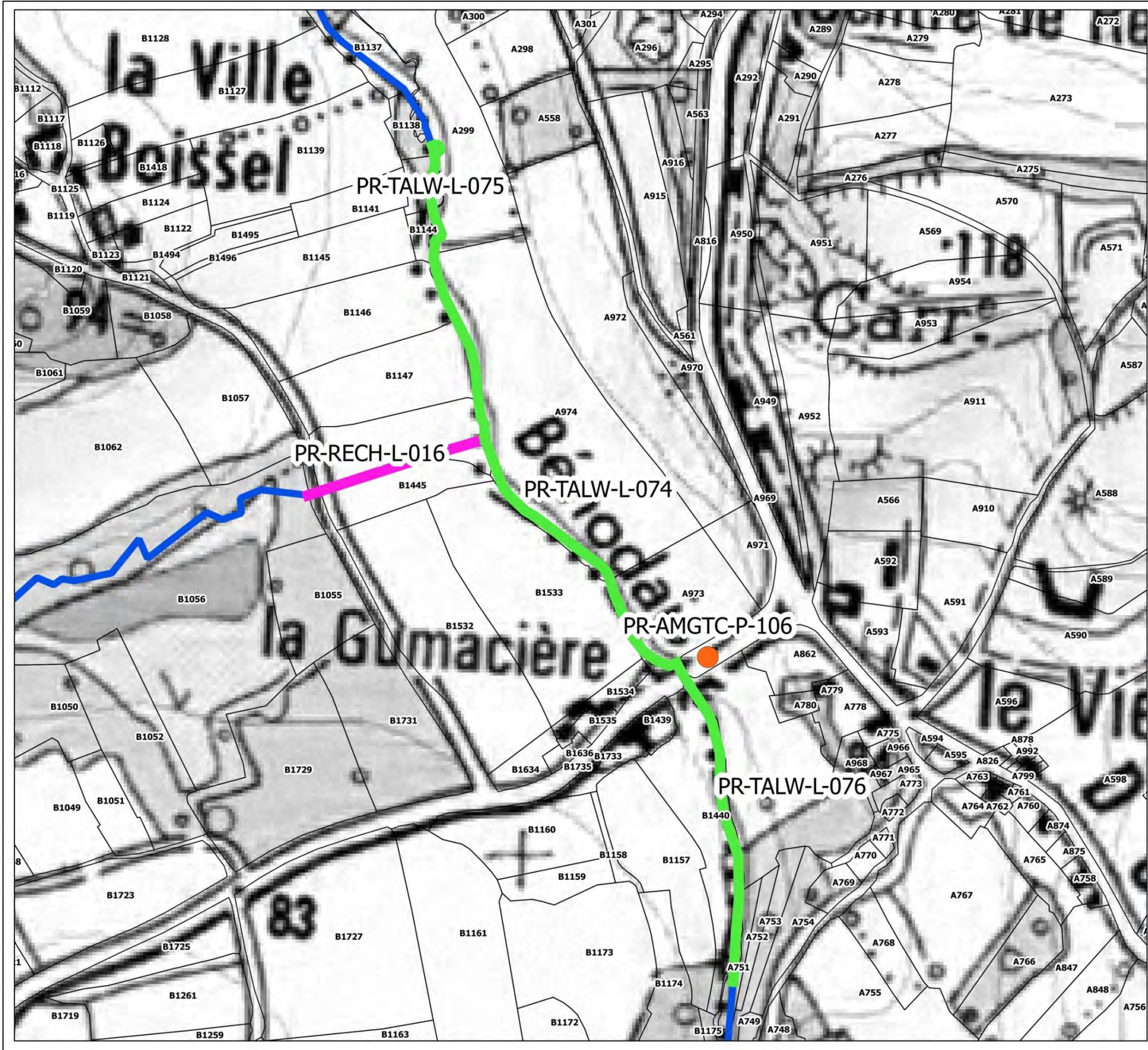
**DEBIT**

- Diffusion
- Bassin tampon



\* IGN SCAN 25 - \* IGN BD TOPO - CADASTRE (OGFIP) - DONNEES INTERNES DINAN AGGLOMÉRATION





**ZONE ARG-02-08**

| ACTION        | LG  | MONTANT |
|---------------|-----|---------|
| PR-RECH-L-016 | 150 | 3750    |
| PR-TALW-L-074 | 100 | 5000    |
| PR-TALW-L-075 | 270 | 13500   |
| PR-TALW-L-076 | 100 | 5000    |
|               |     |         |
|               |     |         |

| ACTION         | MONTANT |
|----------------|---------|
| PR-AMGTC-P-106 | 25000   |
|                |         |
|                |         |
|                |         |
|                |         |

**CONTINUITÉ**

- Aménagement complexe (orange circle)
- Aménagement simple (red circle)
- Remplacement ouvrage (yellow circle)
- Suppression ouvrage (red X)

**LIT MINEUR**

- Diversification (orange line)
- Méandrage (cyan line)
- Recharge (pink line)
- Talweg (green line)

**DEBIT**

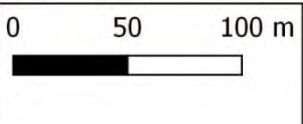
- Diffusion (light blue star)
- Bassin tampon (dark blue star)

**ETUDE**

- Etude (red dot in circle)

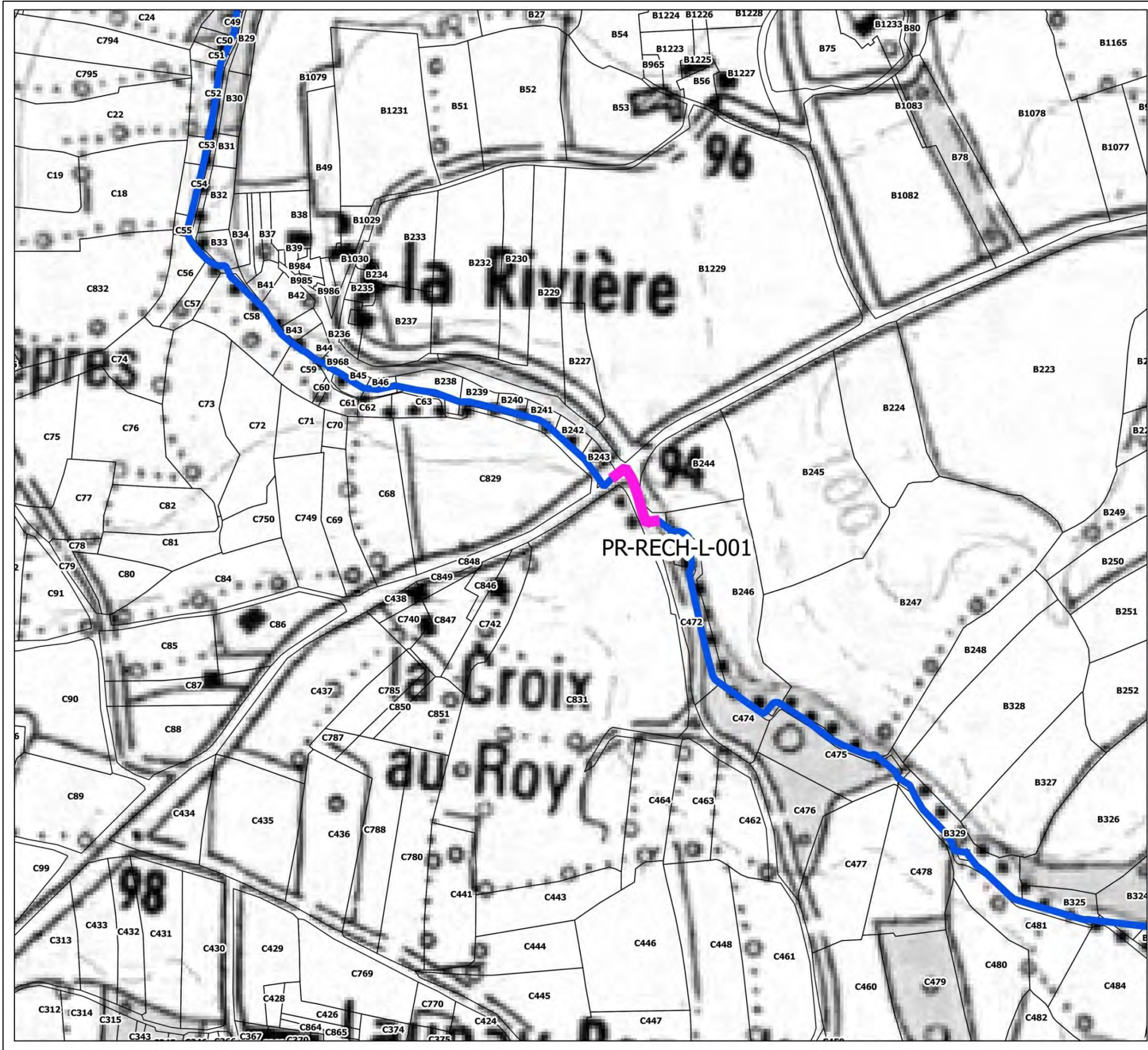
**REFERENTIEL**

- Cours d'eau (blue line)
- Cadastre (black outline)



\* IGN SCAN 25 - \* IGN BD TOPO - CADASTRE (OGFIP) - DONNÉES INTERNES DINAN AGGLOMÉRATION





**ZONE ARG-02-09**

| ACTION        | LG | MONTANT |
|---------------|----|---------|
| PR-RECH-L-001 | 60 | 1500    |
|               |    |         |
|               |    |         |
|               |    |         |
|               |    |         |

| ACTION | MONTANT |
|--------|---------|
|        |         |
|        |         |
|        |         |
|        |         |
|        |         |

**CONTINUITÉ**

- Aménagement complexe (orange circle)
- Aménagement simple (red circle)
- Remplacement ouvrage (yellow circle)
- Suppression ouvrage (red X)

**LIT MINEUR**

- Diversification (yellow line)
- Méandrage (cyan line)
- Recharge (pink line)
- Talweg (green line)

**ETUDE**

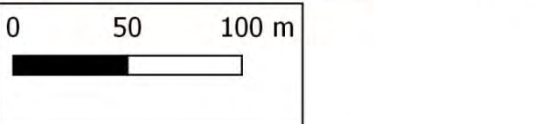
- Etude (red circle with dot)

**REFERENTIEL**

- Cours d'eau (blue line)
- Cadastre (black outline)

**DEBIT**

- Diffusion (light blue star)
- Bassin tampon (dark blue star)



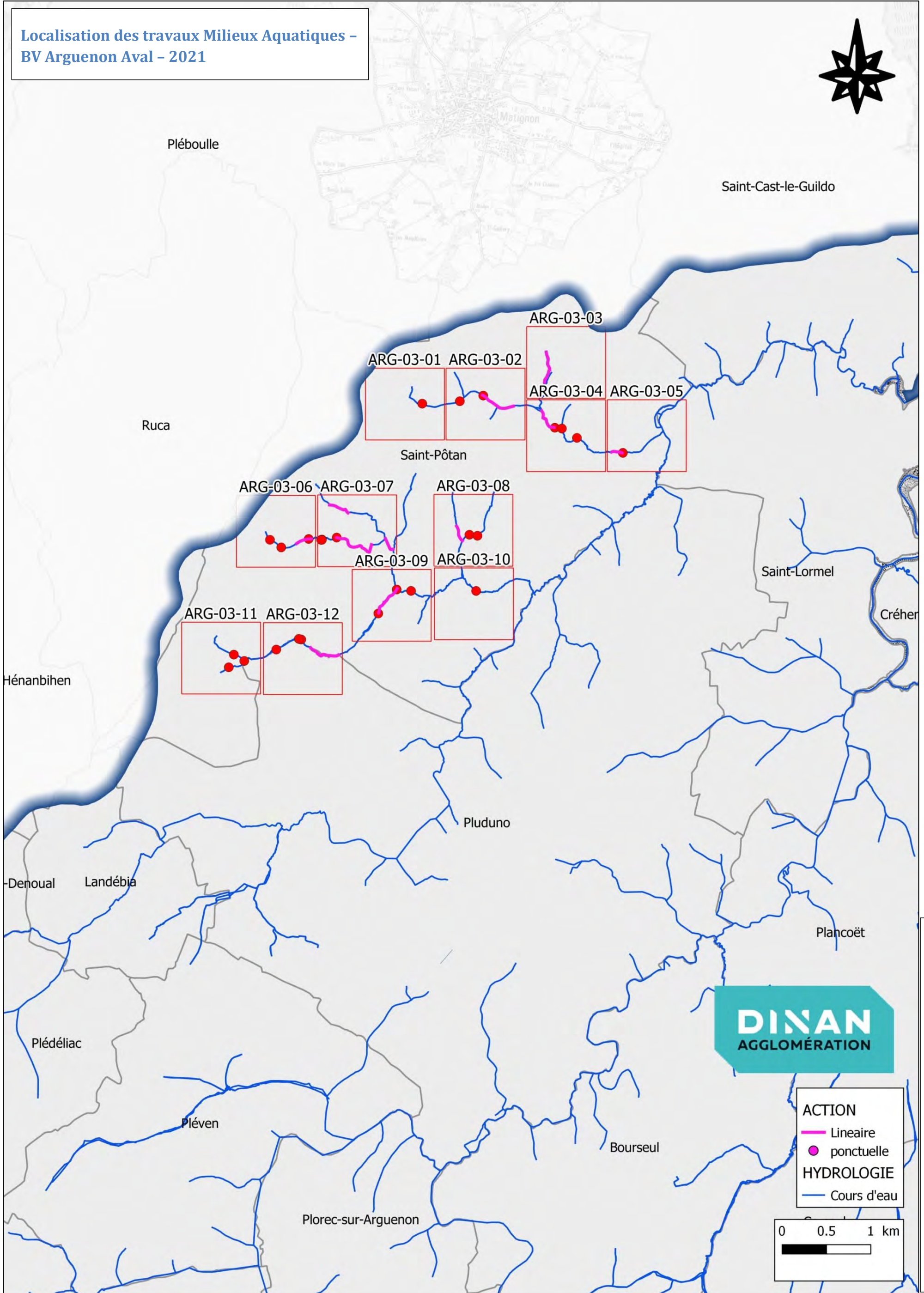
\* IGN SCAN 25 - \* IGN BD TOPO - CADASTRE (DGFiP) - DONNEES INTERNES DINAN AGGLOMÉRATION







### Localisation des travaux Milieux Aquatiques - BV Arguenon Aval - 2021

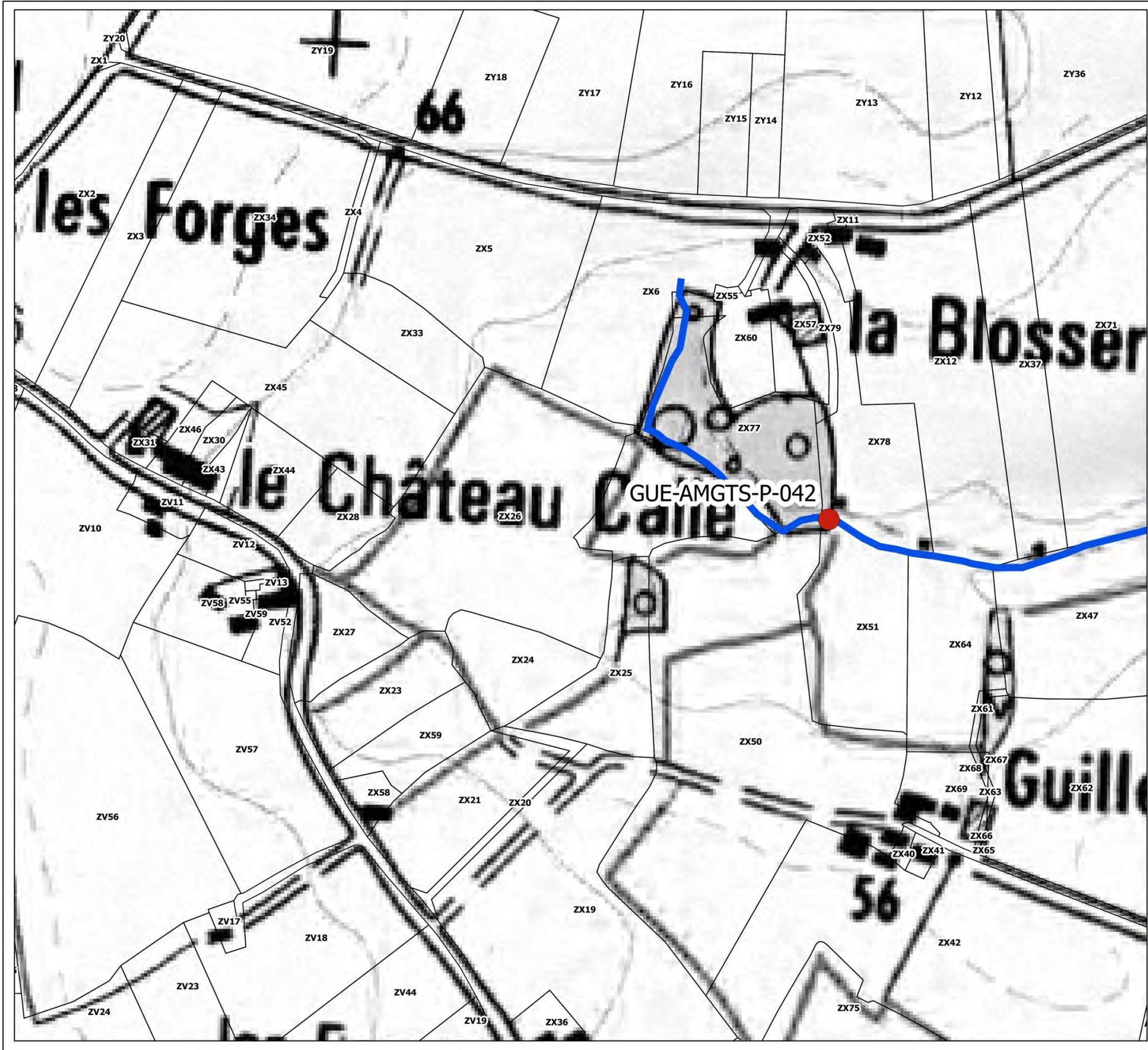


© IGN SCAN 25 - © IGN BD TOPO - CADASTRE (DGFiP) - DONNÉES INTERNES DINAN AGGLOMÉRATION









**ZONE ARG-03-01**

| ACTION | LG | MONTANT |
|--------|----|---------|
|        |    |         |
|        |    |         |
|        |    |         |
|        |    |         |
|        |    |         |

| ACTION          | MONTANT |
|-----------------|---------|
| GUE-AMGTS-P-042 | 2500    |
|                 |         |
|                 |         |
|                 |         |
|                 |         |

**CONTINUITE**

- Aménagement complexe (orange circle)
- Aménagement simple (red circle)
- Remplacement ouvrage (yellow circle)
- Suppression ouvrage (red X)

**LIT MINEUR**

- Diversification (orange bar)
- Méandrage (cyan bar)
- Recharge (magenta bar)
- Talweg (green bar)

**DEBIT**

- Diffusion (cyan star)
- Bassin tampon (blue star)

**ETUDE**

- Etude (red dot in circle)

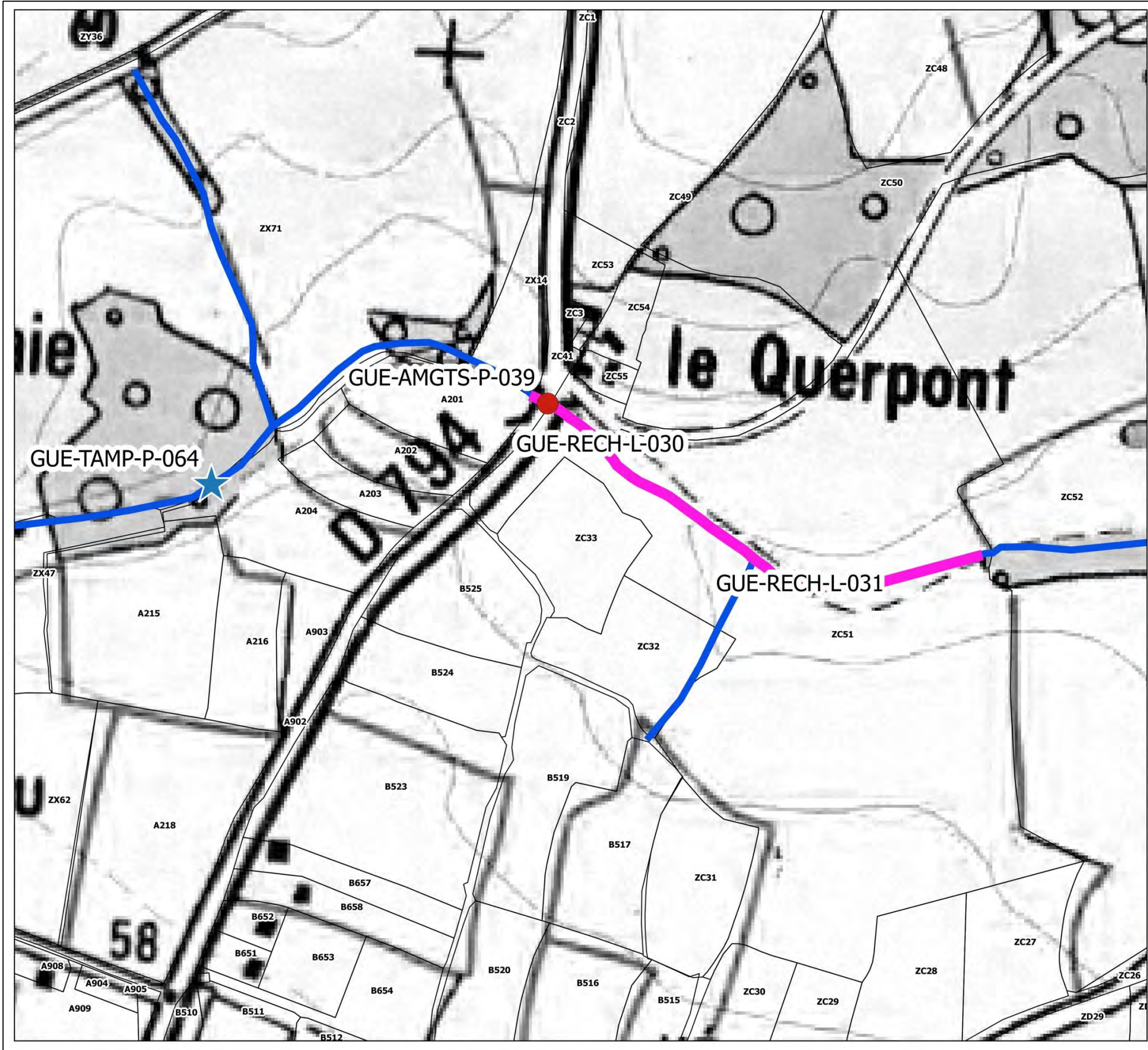
**REFERENTIEL**

- Cours d'eau (blue line)
- Cadastre (black outline)



\* IGN SCAN 25 - \* IGN BD TOPO - CADASTRE (OGFIP) - DONNEES INTERNES DINAN AGGLOMÉRATION





**ZONE ARG-03-02**

| ACTION         | LG  | MONTANT |
|----------------|-----|---------|
| GUE-RECH-L-030 | 215 | 5375    |
| GUE-RECH-L-031 | 180 | 4500    |
|                |     |         |
|                |     |         |
|                |     |         |

| ACTION          | MONTANT |
|-----------------|---------|
| GUE-AMGTS-P-039 | 1500    |
| GUE-TAMP-P-064  | 1500    |
|                 |         |
|                 |         |
|                 |         |

**CONTINUITE**

- Aménagement complexe (Orange circle)
- Aménagement simple (Red circle)
- Remplacement ouvrage (Yellow circle)
- Suppression ouvrage (Red X)

**LIT MINEUR**

- Diversification (Yellow bar)
- Méandrage (Cyan bar)
- Recharge (Magenta bar)
- Talweg (Green bar)

**ETUDE**

- Etude (Red dot in circle)

**DEBIT**

- Diffusion (Cyan star)
- Bassin tampon (Blue star)

**REFERENTIEL**

- Cours d'eau (Blue line)
- Cadastre (Black outline)

**DINAN AGGLOMÉRATION**

0 50 100 m

\* IGN SCAN 25 - IGN BD TOPO - CADASTRE (OGFIP) - DONNEES INTERNES DINAN AGGLOMERATION





**ZONE ARG-03-03**

| ACTION         | LG  | MONTANT |
|----------------|-----|---------|
| GUE-TALW-L-023 | 130 | 6500    |
| GUE-TALW-L-024 | 170 | 8500    |
| GUE-RECH-L-029 | 25  | 625     |
|                |     |         |
|                |     |         |

| ACTION | MONTANT |
|--------|---------|
|        |         |
|        |         |
|        |         |
|        |         |
|        |         |

**CONTINUITE**

- Aménagement complexe
- Aménagement simple
- Remplacement ouvrage
- Suppression ouvrage

**LIT MINEUR**

- Diversification
- Méandrage
- Recharge
- Talweg

**DEBIT**

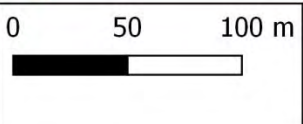
- Diffusion
- Bassin tampon

**ETUDE**

- Etude

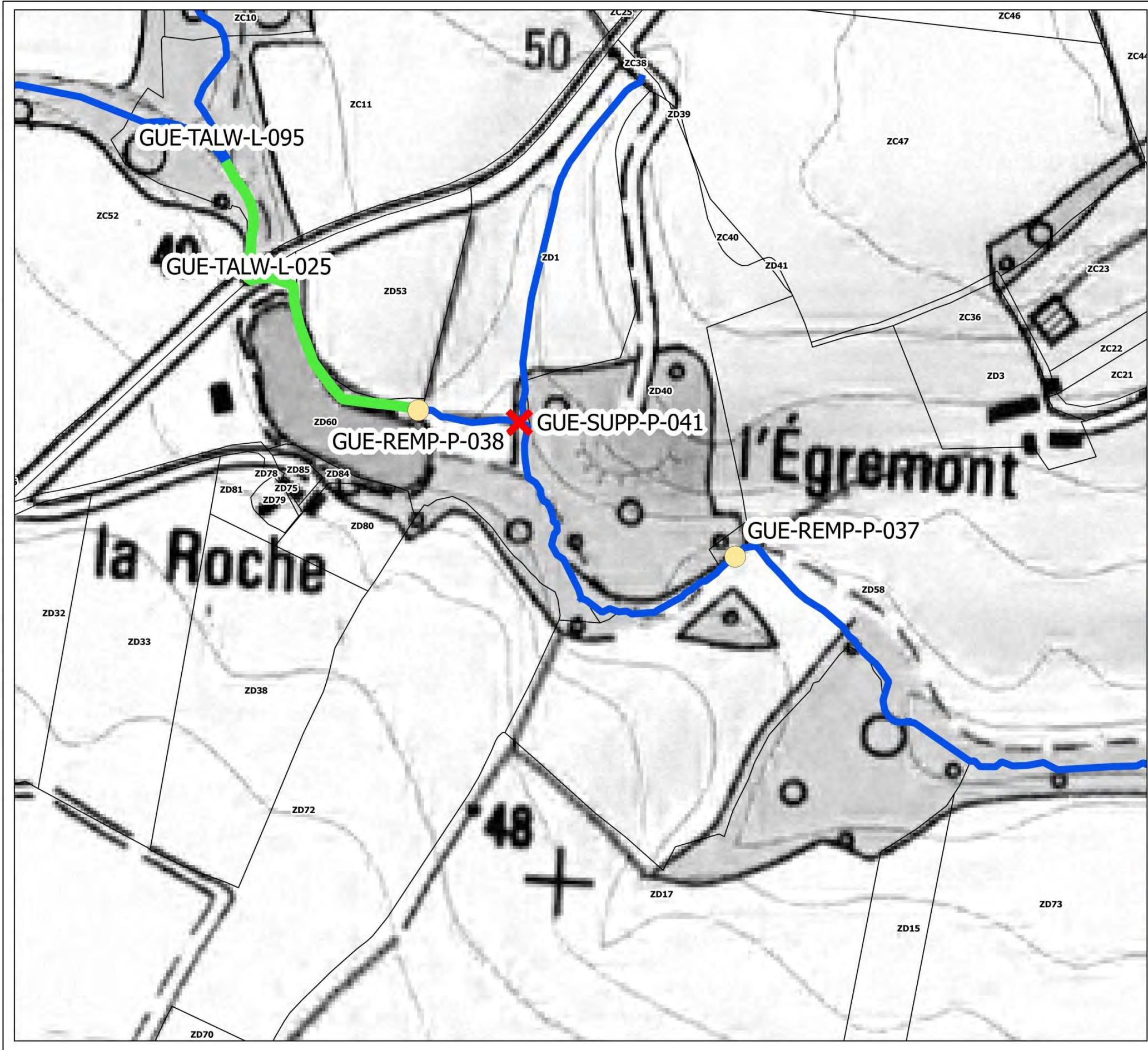
**REFERENTIEL**

- Cours d'eau
- Cadastre



\* IGN SCAN 25 - \* IGN BD TOPO - CADASTRE (OGFIP) - DONNEES INTERNES DINAN AGGLOMERATION





**ZONE ARG-03-04**

| ACTION         | LG  | MONTANT |
|----------------|-----|---------|
| GUE-TALW-L-025 | 170 | 8500    |
| GUE-TALW-L-095 | 50  | 2500    |
|                |     |         |
|                |     |         |
|                |     |         |

| ACTION         | MONTANT |
|----------------|---------|
| GUE-REMP-P-037 | 3000    |
| GUE-REMP-P-038 | 3000    |
| GUE-SUPP-P-041 | 500     |
|                |         |
|                |         |

**CONTINUITÉ**

- Aménagement complexe (orange circle)
- Aménagement simple (red circle)
- Remplacement ouvrage (yellow circle)
- Suppression ouvrage (red X)

**LIT MINEUR**

- Diversification (orange bar)
- Méandrage (cyan bar)
- Recharge (magenta bar)
- Talweg (green bar)

**DEBIT**

- Diffusion (cyan star)
- Bassin tampon (blue star)

**ETUDE**

- Etude (red circle with dot)

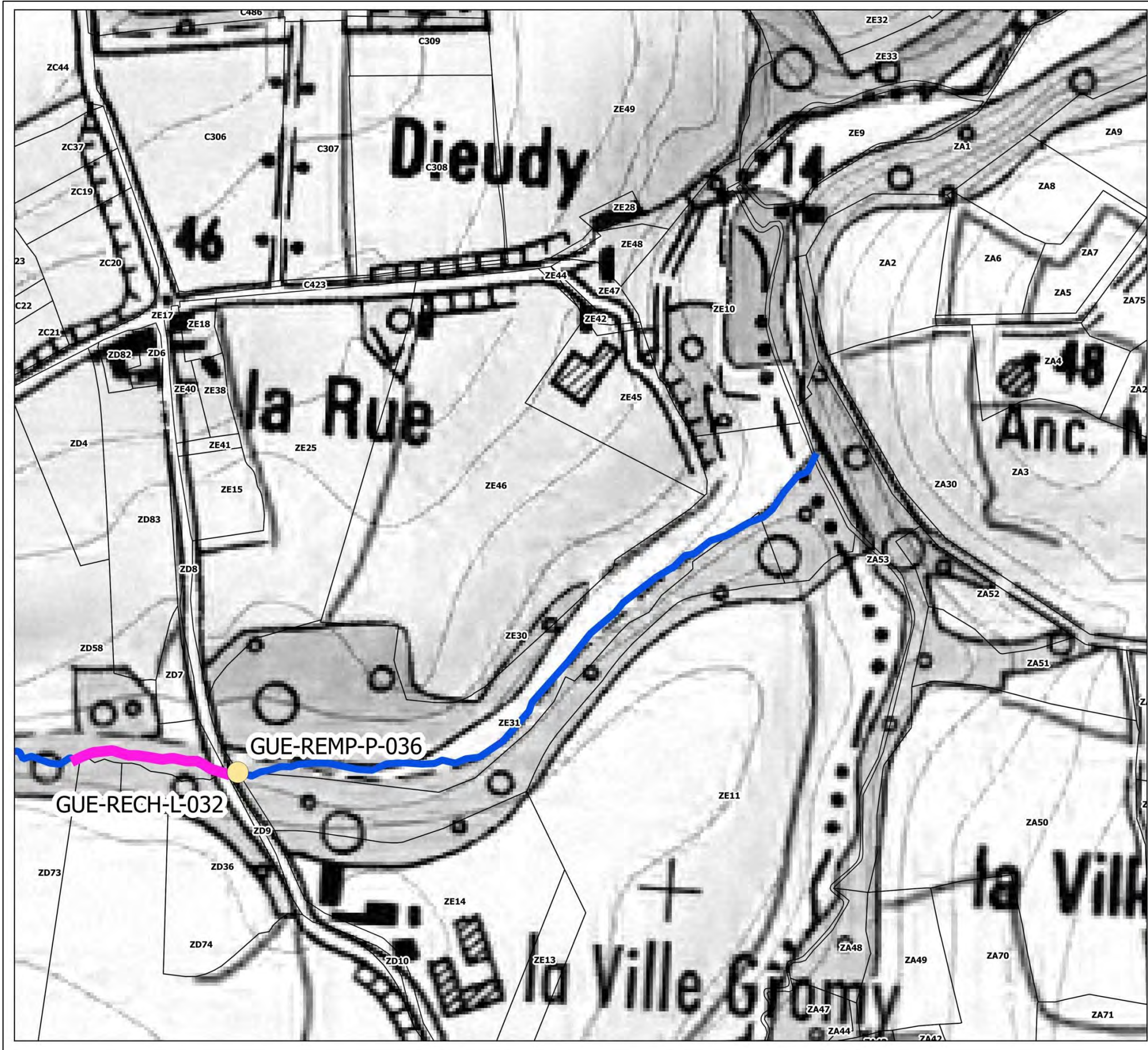
**REFERENTIEL**

- Cours d'eau (blue line)
- Cadastre (black outline)



© IGN SCAN 25 - © IGN BD TOPO - CADASTRE (GDFIP) - DONNEES INTERNES DINAN AGGLOMERATION





**ZONE ARG-03-05**

| ACTION         | LG  | MONTANT |
|----------------|-----|---------|
| GUE-RECH-L-032 | 250 | 6250    |
|                |     |         |
|                |     |         |
|                |     |         |
|                |     |         |

| ACTION         | MONTANT |
|----------------|---------|
| GUE-REMP-P-036 | 3000    |
|                |         |
|                |         |
|                |         |
|                |         |

**CONTINUITE**

- Aménagement complexe (orange circle)
- Aménagement simple (red circle)
- Remplacement ouvrage (yellow circle)
- Suppression ouvrage (red X)

**LIT MINEUR**

- Diversification (orange line)
- Méandrage (cyan line)
- Recharge (pink line)
- Talweg (green line)

**DEBIT**

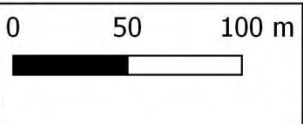
- Diffusion (cyan star)
- Bassin tampon (blue star)

**ETUDE**

- Etude (red circle with dot)

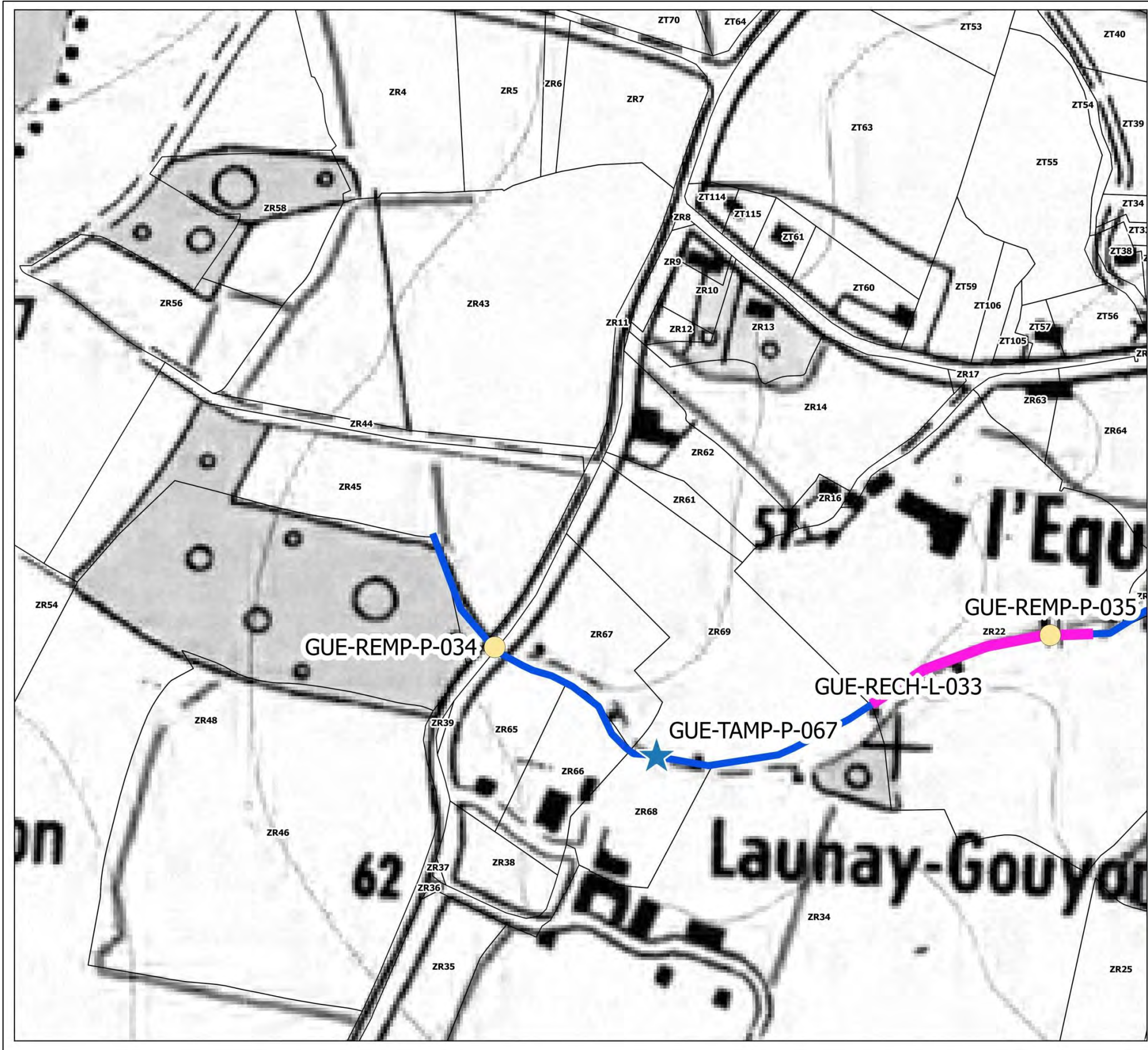
**REFERENTIEL**

- Cours d'eau (blue line)
- Cadastre (black outline)



\* IGN SCAN 25 - \* IGN BD TOPO - CADASTRE (DGFiP) - DONNÉES INTERNES DINAN AGGLOMÉRATION





**ZONE ARG-03-06**

| ACTION         | LG  | MONTANT |
|----------------|-----|---------|
| GUE-RECH-L-033 | 170 | 4250    |
|                |     |         |
|                |     |         |
|                |     |         |
|                |     |         |

| ACTION         | MONTANT |
|----------------|---------|
| GUE-REMP-P-034 | 3000    |
| GUE-REMP-P-035 | 3000    |
| GUE-TAMP-P-067 | 1500    |
|                |         |
|                |         |
|                |         |

**CONTINUITE**

- Aménagement complexe
- Aménagement simple
- Remplacement ouvrage
- Suppression ouvrage

**LIT MINEUR**

- Diversification
- Méandrage
- Recharge
- Talweg

**DEBIT**

- Diffusion
- Bassin tampon

**ETUDE**

- Etude

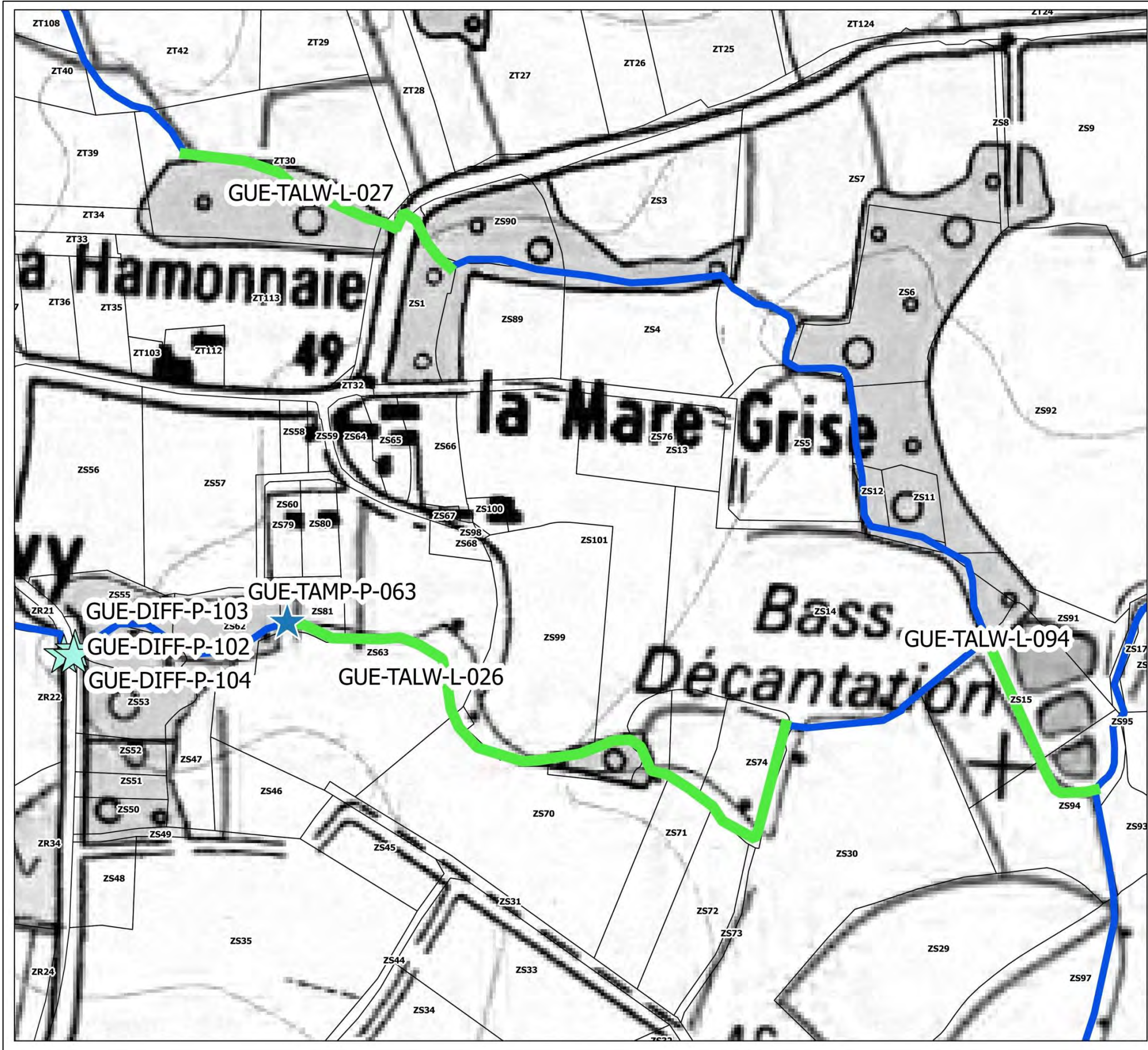
**REFERENTIEL**

- Cours d'eau
- Cadastre



\* IGN SCAN 25 - \* IGN BD TOPO - CADASTRE (OGFIP) - DONNEES INTERNES DINAN AGGLOMERATION





**ZONE ARG-03-07**

| ACTION         | LG  | MONTANT |
|----------------|-----|---------|
| GUE-TALW-L-026 | 40  | 2000    |
| GUE-TALW-L-027 | 150 | 7500    |
| GUE-TALW-L-094 | 150 | 7500    |
|                |     |         |
|                |     |         |

| ACTION         | MONTANT |
|----------------|---------|
| GUE-TAMP-P-063 | 1500    |
| GUE-DIFF-P-102 | 500     |
| GUE-DIFF-P-103 | 500     |
| GUE-DIFF-P-104 | 500     |
|                |         |
|                |         |

**CONTINUITÉ**

- Aménagement complexe
- Aménagement simple
- Remplacement ouvrage
- Suppression ouvrage

**LIT MINEUR**

- Diversification
- Méandrage
- Recharge
- Talweg

**DEBIT**

- Diffusion
- Bassin tampon

**ETUDE**

- Etude

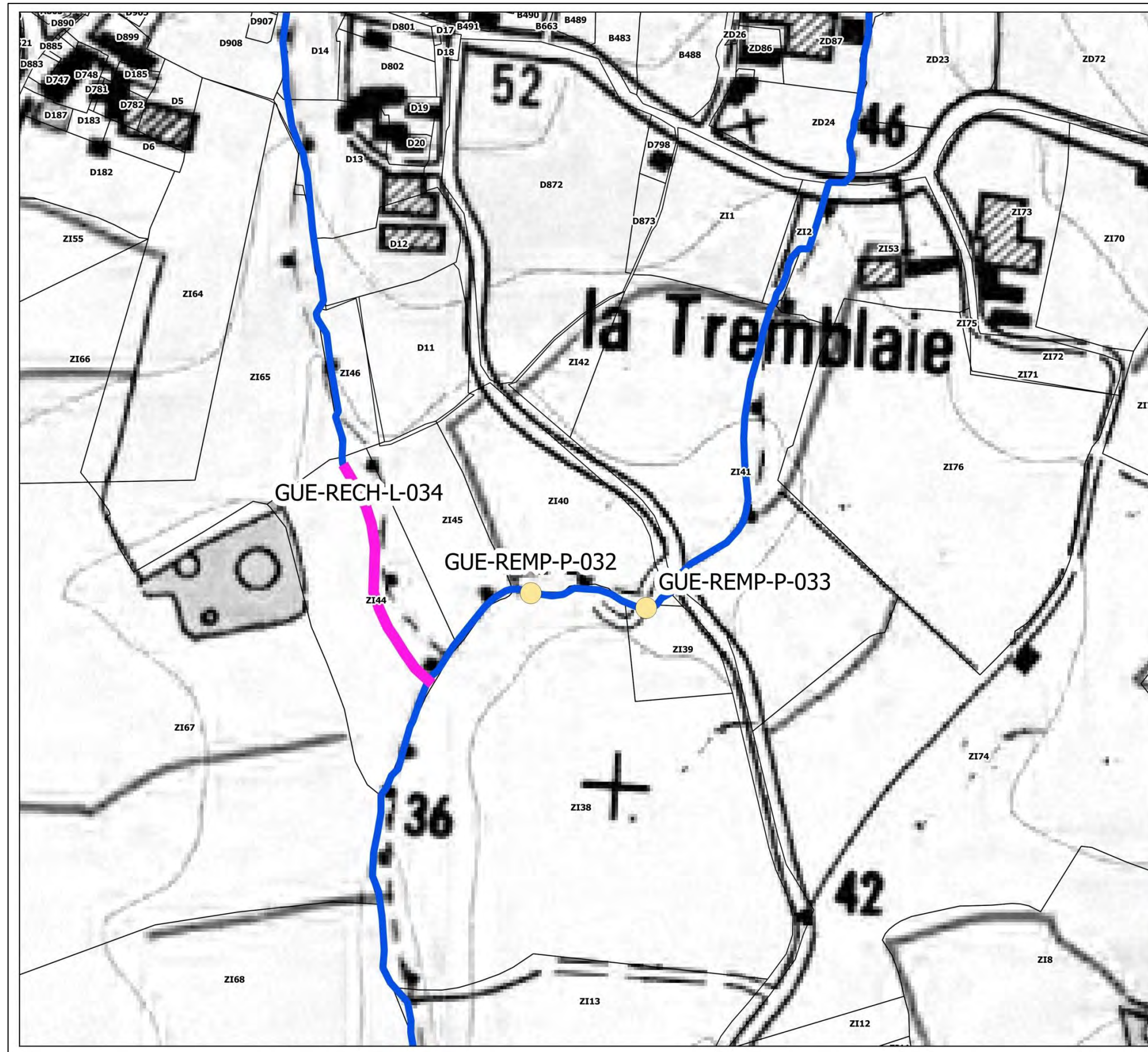
**REFERENTIEL**

- Cours d'eau
- Cadastre



\* IGN SCAN 25 - \* IGN BD TOPO - CADASTRE (OGFIP) - DONNEES INTERNES DINAN AGGLOMÉRATION





### ZONE ARG-03-08

| ACTION         | LG  | MONTANT |
|----------------|-----|---------|
| GUE-RECH-L-034 | 150 | 3750    |
|                |     |         |
|                |     |         |
|                |     |         |
|                |     |         |

| ACTION         | MONTANT |
|----------------|---------|
| GUE-REMP-P-032 | 3000    |
| GUE-REMP-P-033 | 3000    |
|                |         |
|                |         |
|                |         |

**CONTINUITÉ**

- Aménagement complexe (orange circle)
- Aménagement simple (red circle)
- Remplacement ouvrage (yellow circle)
- Suppression ouvrage (red X)

**LIT MINEUR**

- Diversification (yellow bar)
- Méandrage (cyan bar)
- Recharge (pink bar)
- Talweg (green bar)

**DEBIT**

- Diffusion (light blue star)
- Bassin tampon (dark blue star)


**ETUDE**

- Etude (red dot)


**REFERENTIEL**

- Cours d'eau (blue line)
- Cadastre (black outline)

**DINAN AGGLOMÉRATION**

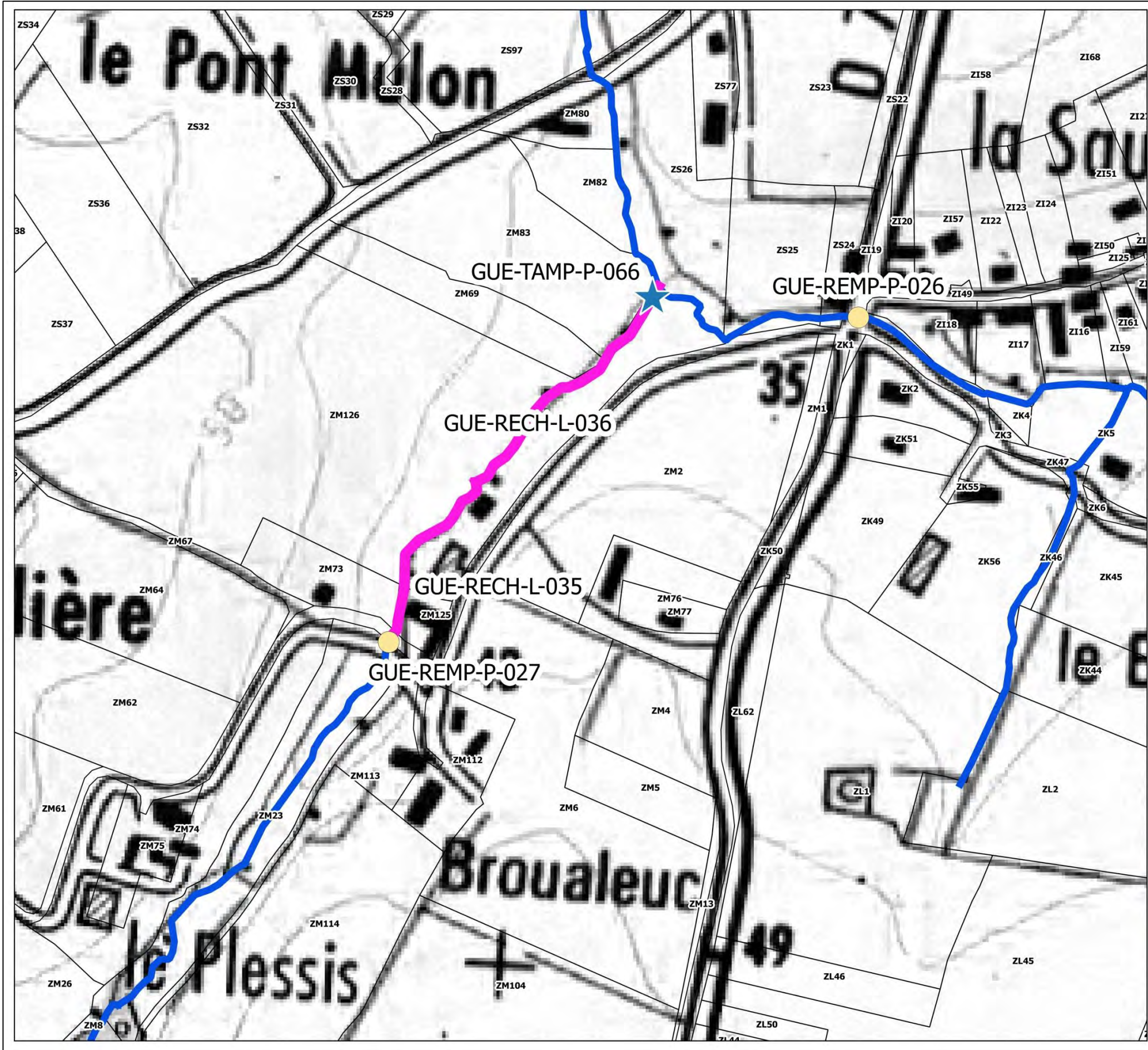


0 50 100 m



\* IGN SCAN 25 - IGN BD TOPO - CADASTRE (DGFIP) - DONNEES INTERNES DINAN AGGLOMERATION





**ZONE ARG-03-09**

| ACTION         | LG  | MONTANT |
|----------------|-----|---------|
| GUE-RECH-L-035 | 150 | 3750    |
| GUE-RECH-L-036 | 200 | 5000    |
|                |     |         |
|                |     |         |
|                |     |         |

| ACTION         | MONTANT |
|----------------|---------|
| GUE-REMP-P-026 | 3000    |
| GUE-REMP-P-027 | 3000    |
| GUE-TAMP-P-066 | 1500    |
|                |         |
|                |         |

**CONTINUITÉ**

- Aménagement complexe (orange circle)
- Aménagement simple (red circle)
- Remplacement ouvrage (yellow circle)
- Suppression ouvrage (red X)

**LIT MINEUR**

- Diversification (yellow bar)
- Méandrage (cyan bar)
- Recharge (pink bar)
- Talweg (green bar)

**ETUDE**

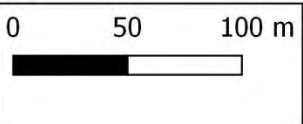
- Etude (red dot)

**REFERENTIEL**

- Cours d'eau (blue line)
- Cadastre (black outline)

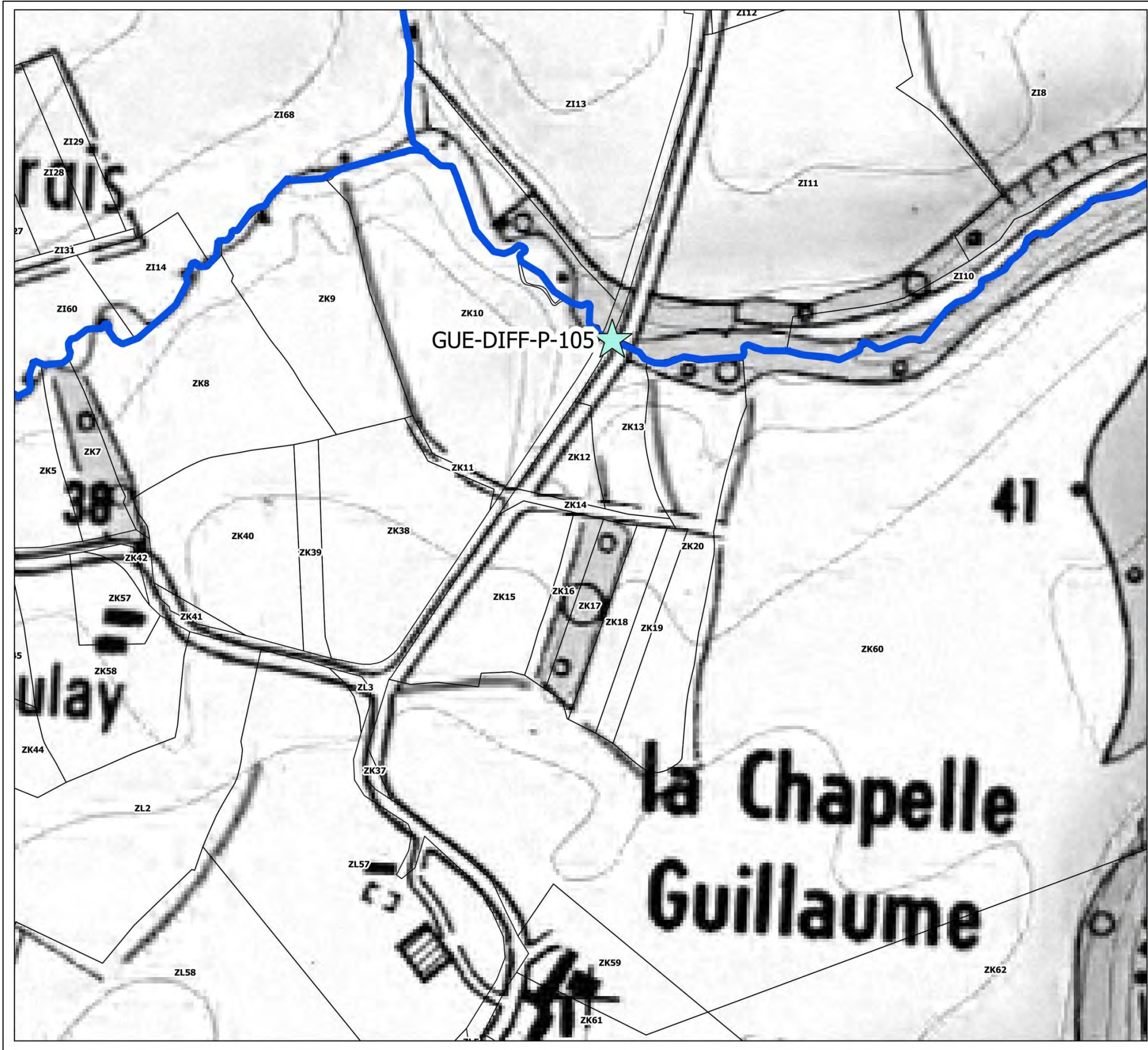
**DEBIT**

- Diffusion (cyan star)
- Bassin tampon (blue star)



\* IGN SCAN 25 - \* IGN BD TOPO - CADASTRE (OGFIP) - DONNEES INTERNES DINAN AGGLOMÉRATION





**ZONE ARG-03-10**

| ACTION | LG | MONTANT |
|--------|----|---------|
|        |    |         |
|        |    |         |
|        |    |         |
|        |    |         |
|        |    |         |

| ACTION         | MONTANT |
|----------------|---------|
| GUE-DIFF-P-105 | 500     |
|                |         |
|                |         |
|                |         |
|                |         |

**CONTINUITE**

- Aménagement complexe
- Aménagement simple
- Remplacement ouvrage
- Suppression ouvrage

**LIT MINEUR**

- Diversification
- Méandrage
- Recharge
- Talweg

**ETUDE**

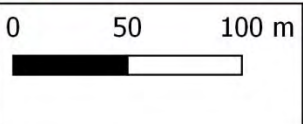
- Etude

**REFERENTIEL**

- Cours d'eau
- Cadastre

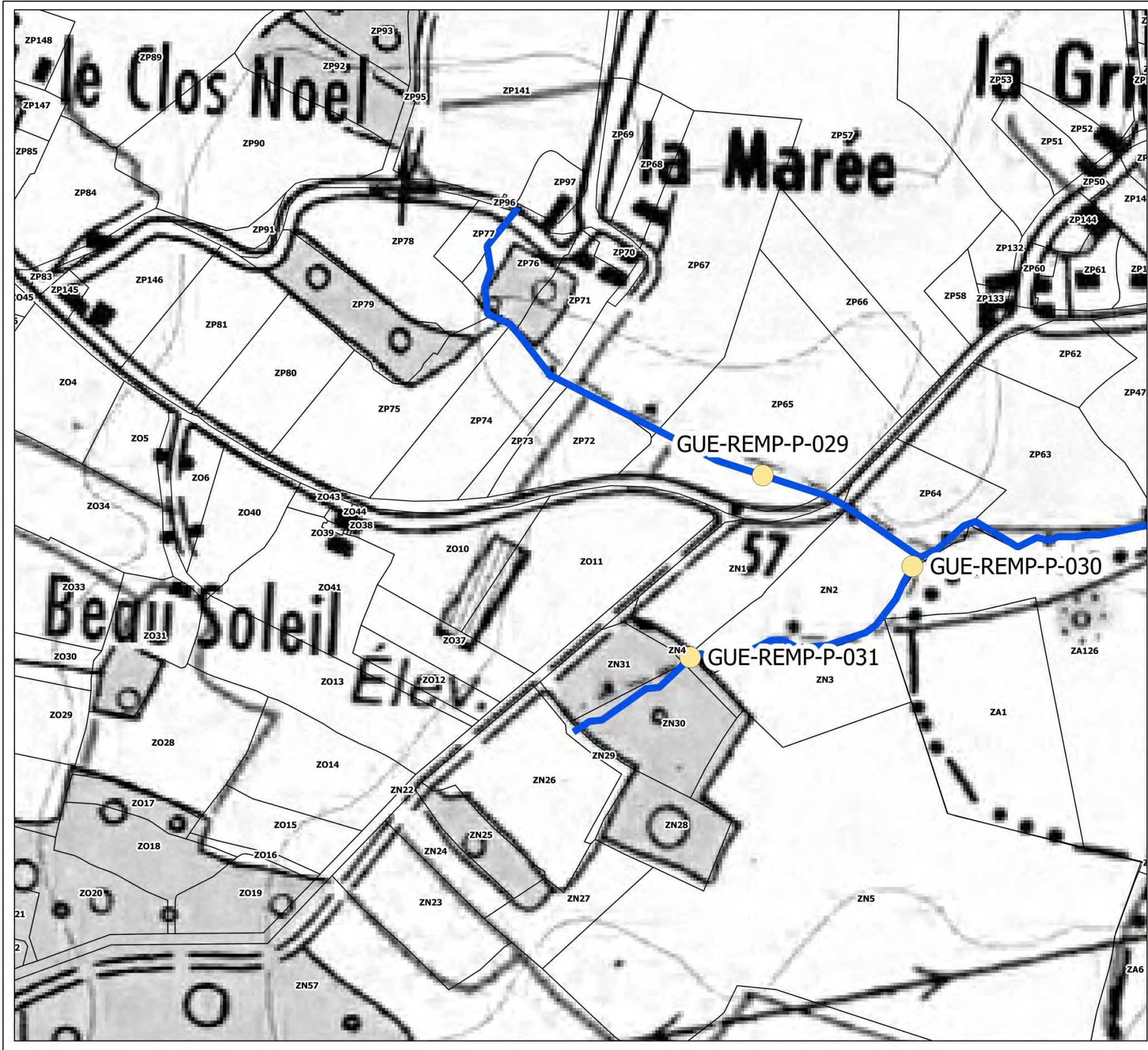
**DEBIT**

- Diffusion
- Bassin tampon



© IGN SCAN 25 - © IGN BD TOPO - CADASTRE (DGFiP) - DONNEES INTERNES DINAN AGGLOMERATION





**ZONE ARG-03-11**

| ACTION | LG | MONTANT |
|--------|----|---------|
|        |    |         |
|        |    |         |
|        |    |         |
|        |    |         |
|        |    |         |

| ACTION         | MONTANT |
|----------------|---------|
| GUE-REMP-P-029 | 3000    |
| GUE-REMP-P-030 | 3000    |
| GUE-REMP-P-031 | 3000    |
|                |         |
|                |         |
|                |         |

**CONTINUITE**

- Aménagement complexe (orange circle)
- Aménagement simple (red circle)
- Remplacement ouvrage (yellow circle)
- Suppression ouvrage (red X)

**LIT MINEUR**

- Diversification (yellow bar)
- Méandrage (cyan bar)
- Recharge (magenta bar)
- Talweg (green bar)

**DEBIT**

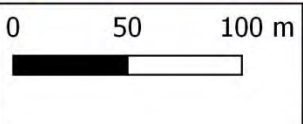
- Diffusion (cyan star)
- Bassin tampon (blue star)

**ETUDE**

- Etude (red circle with dot)

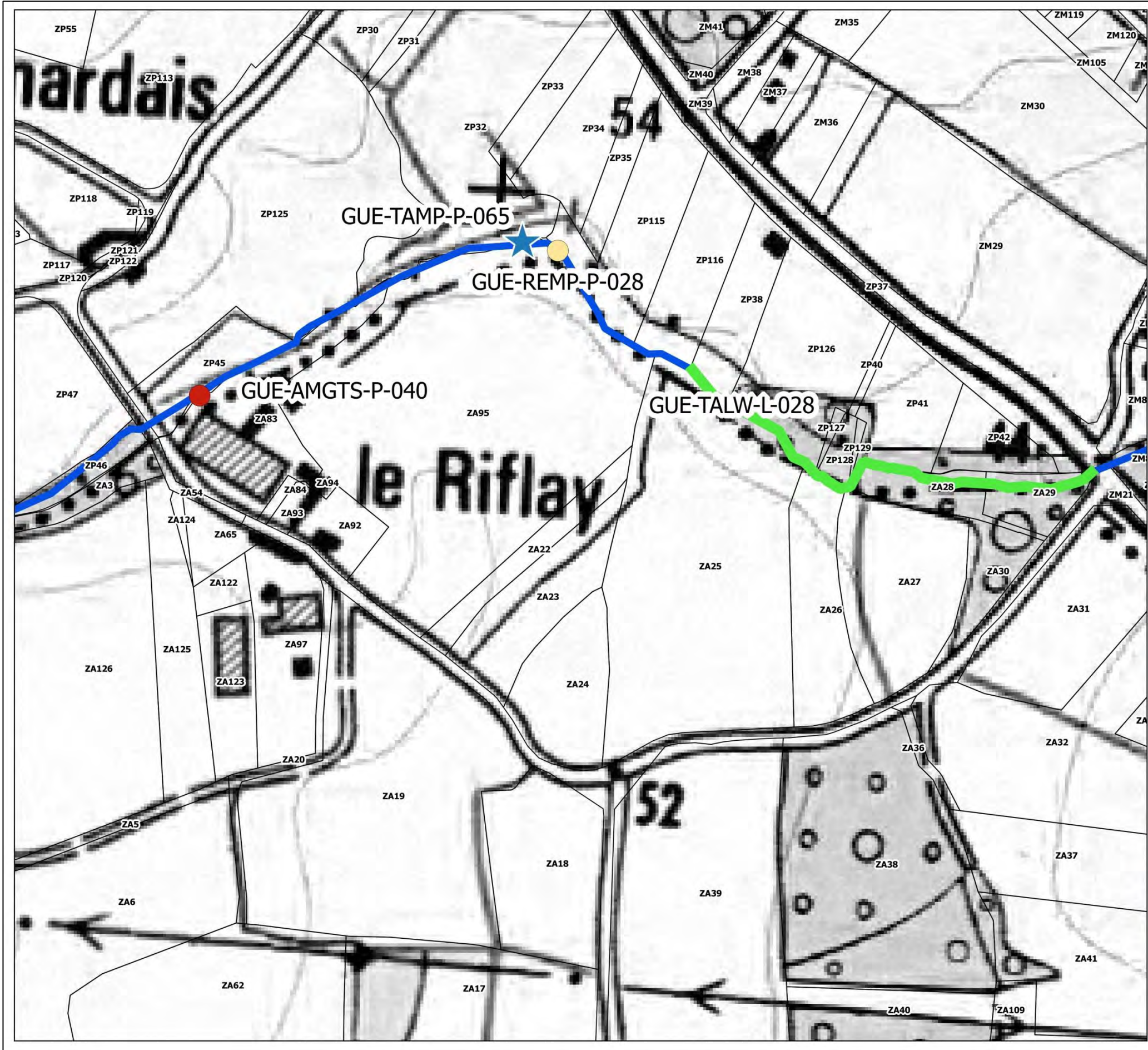
**REFERENTIEL**

- Cours d'eau (blue line)
- Cadastre (black outline)



© IGN SCAN 25 - © IGN BD TOPO - CADASTRE (DGFiP) - DONNEES INTERNES DINAN AGGLOMERATION





**ZONE ARG-03-12**

| ACTION         | LG | MONTANT |
|----------------|----|---------|
| GUE-TALW-L-028 | 40 | 2000    |
|                |    |         |
|                |    |         |
|                |    |         |
|                |    |         |

| ACTION          | MONTANT |
|-----------------|---------|
| GUE-REMP-P-028  | 3000    |
| GUE-AMGTS-P-040 | 1500    |
| GUE-TAMP-P-065  | 1500    |
|                 |         |
|                 |         |
|                 |         |

**CONTINUITÉ**

- Aménagement complexe (orange circle)
- Aménagement simple (red circle)
- Remplacement ouvrage (yellow circle)
- Suppression ouvrage (red X)

**LIT MINEUR**

- Diversification (orange line)
- Méandrage (cyan line)
- Recharge (pink line)
- Talweg (green line)

**DEBIT**

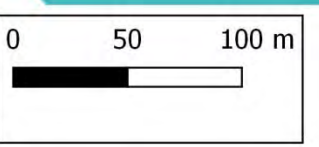
- Diffusion (cyan star)
- Bassin tampon (blue star)

**ETUDE**

- Etude (red circle)

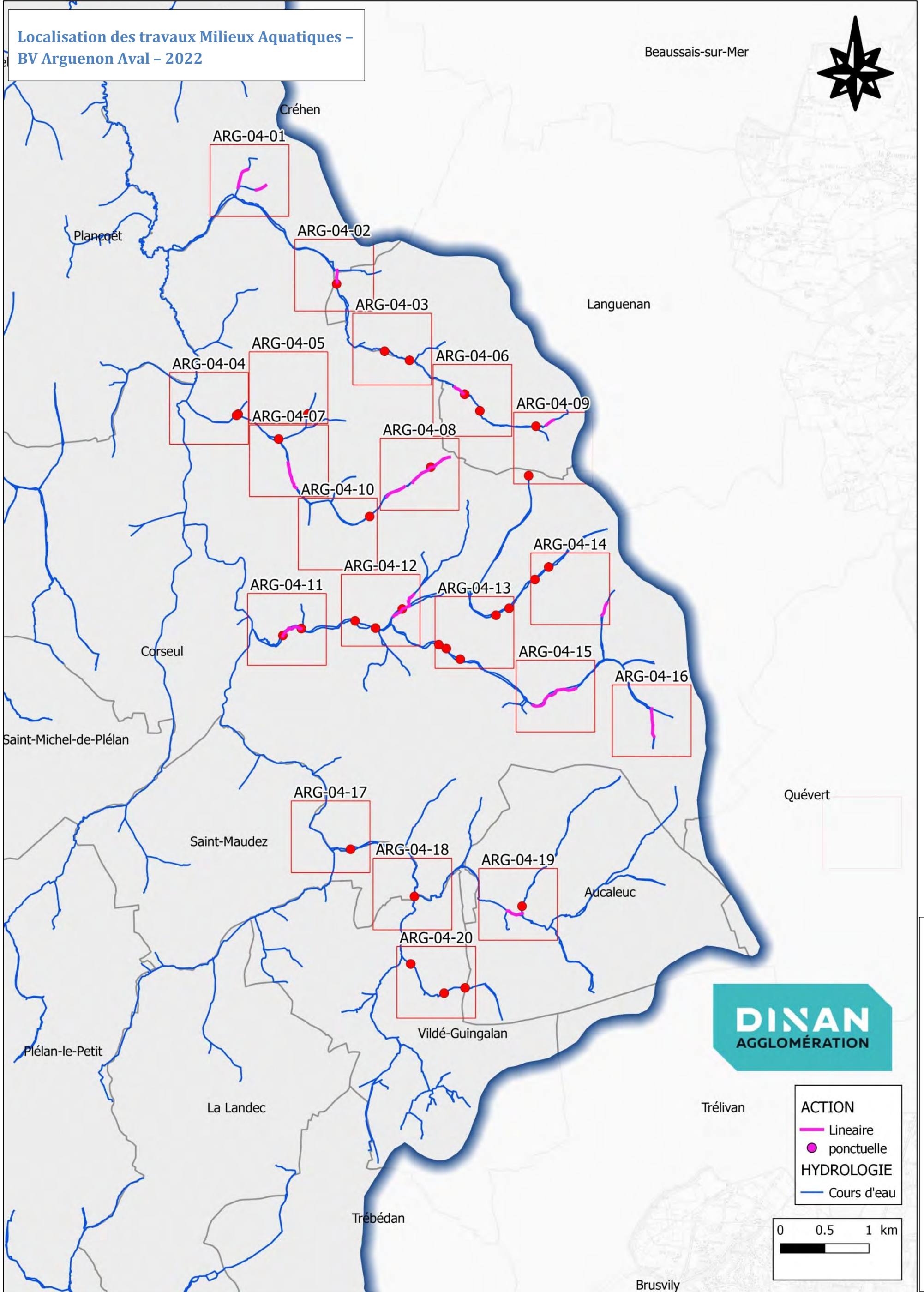
**REFERENTIEL**

- Cours d'eau (blue line)
- Cadastre (grey outline)



© IGN SCAN 25 - © IGN BD TOPO - CADASTRE (OGFIP) - DONNEES INTERNES DINAN AGGLOMERATION

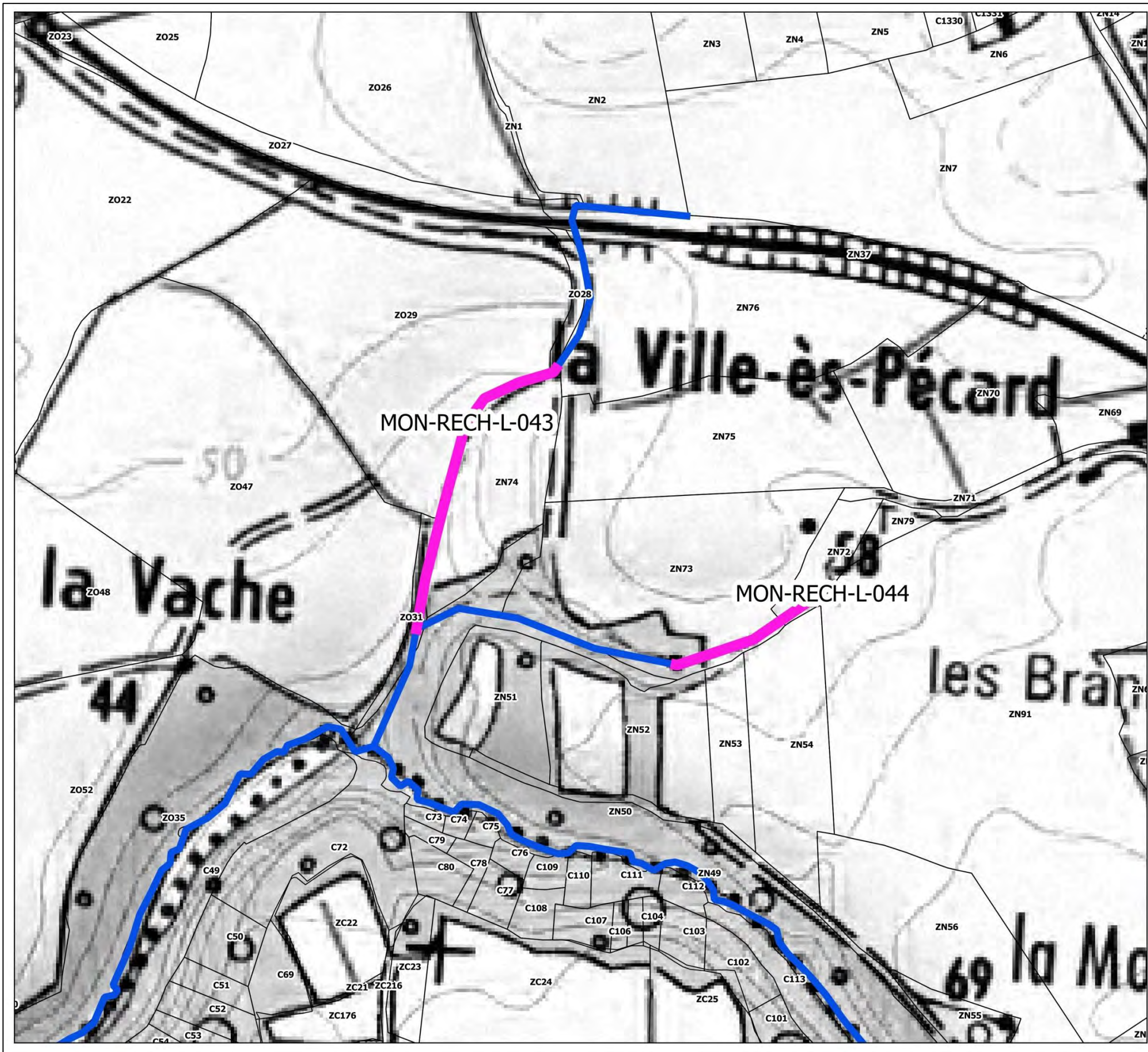










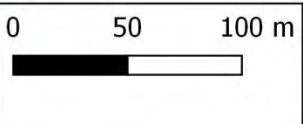


**ZONE ARG-04-01**

| ACTION         | LG | MONTANT |
|----------------|----|---------|
| MON-RECH-L-043 | 10 | 250     |
| MON-RECH-L-044 | 90 | 2250    |
|                |    |         |
|                |    |         |
|                |    |         |

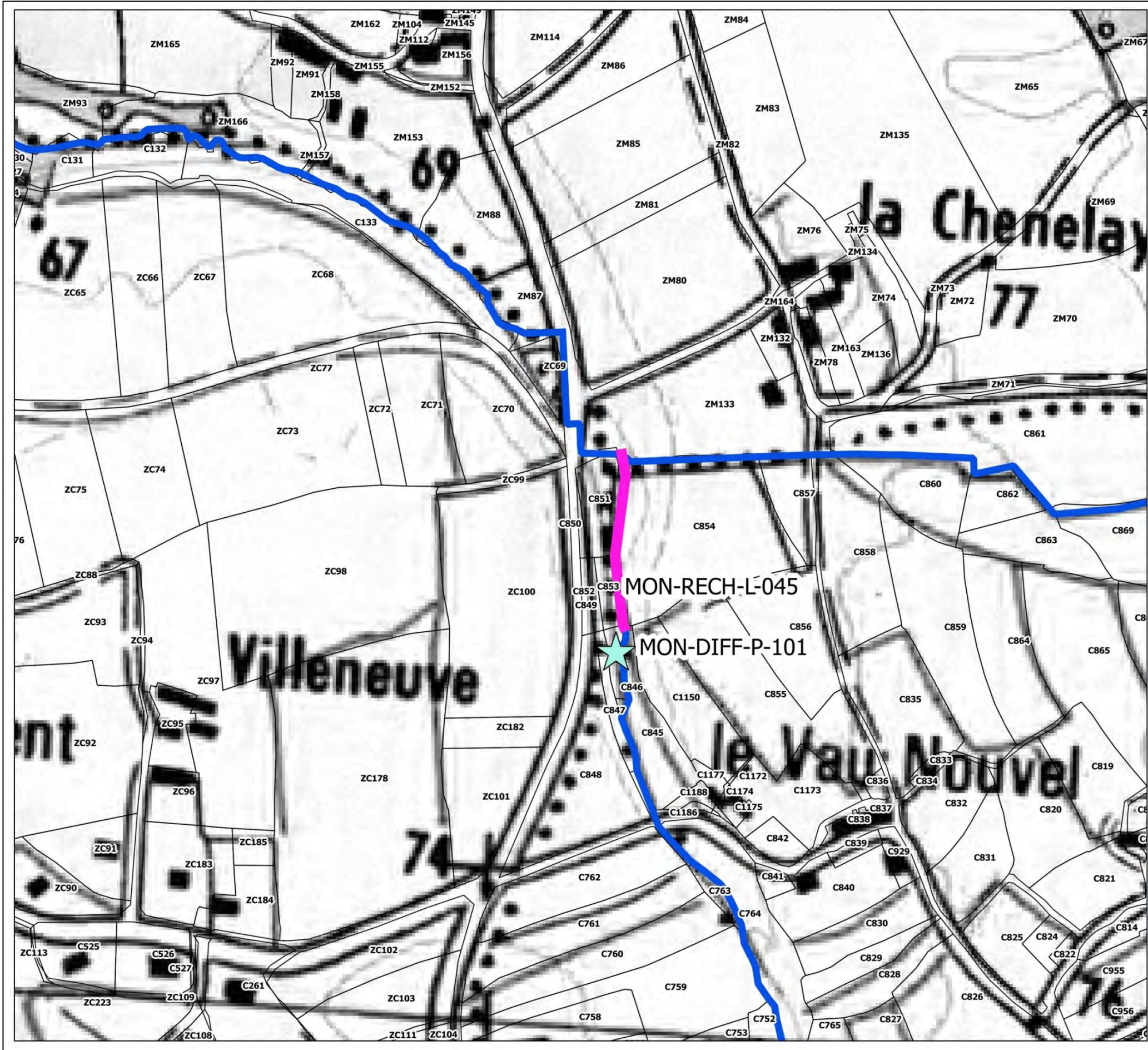
| ACTION | MONTANT |
|--------|---------|
|        |         |
|        |         |
|        |         |
|        |         |
|        |         |

- CONTINUITE**
- Aménagement complexe
  - Aménagement simple
  - Remplacement ouvrage
  - Suppression ouvrage
- LIT MINEUR**
- Diversification
  - Méandrage
  - Recharge
  - Talweg
- DEBIT**
- Diffusion
  - Bassin tampon
- ETUDE**
- Etude
- REFERENTIEL**
- Cours d'eau
  - Cadastre



\* IGN SCAN 25 - \* IGN BD TOPO - CADASTRE (OGFIP) - DONNEES INTERNES DINAN AGGLOMÉRATION





**ZONE ARG-04-02**

| ACTION         | LG | MONTANT |
|----------------|----|---------|
| MON-RECH-L-045 | 50 | 1250    |
|                |    |         |
|                |    |         |
|                |    |         |
|                |    |         |

| ACTION         | MONTANT |
|----------------|---------|
| MON-DIFF-P-101 | 500     |
|                |         |
|                |         |
|                |         |
|                |         |

**CONTINUITE**

- Aménagement complexe
- Aménagement simple
- Remplacement ouvrage
- Suppression ouvrage

**LIT MINEUR**

- Diversification
- Méandrage
- Recharge
- Talweg

**DEBIT**

- Diffusion
- Bassin tampon

**ETUDE**

- Etude

**REFERENTIEL**

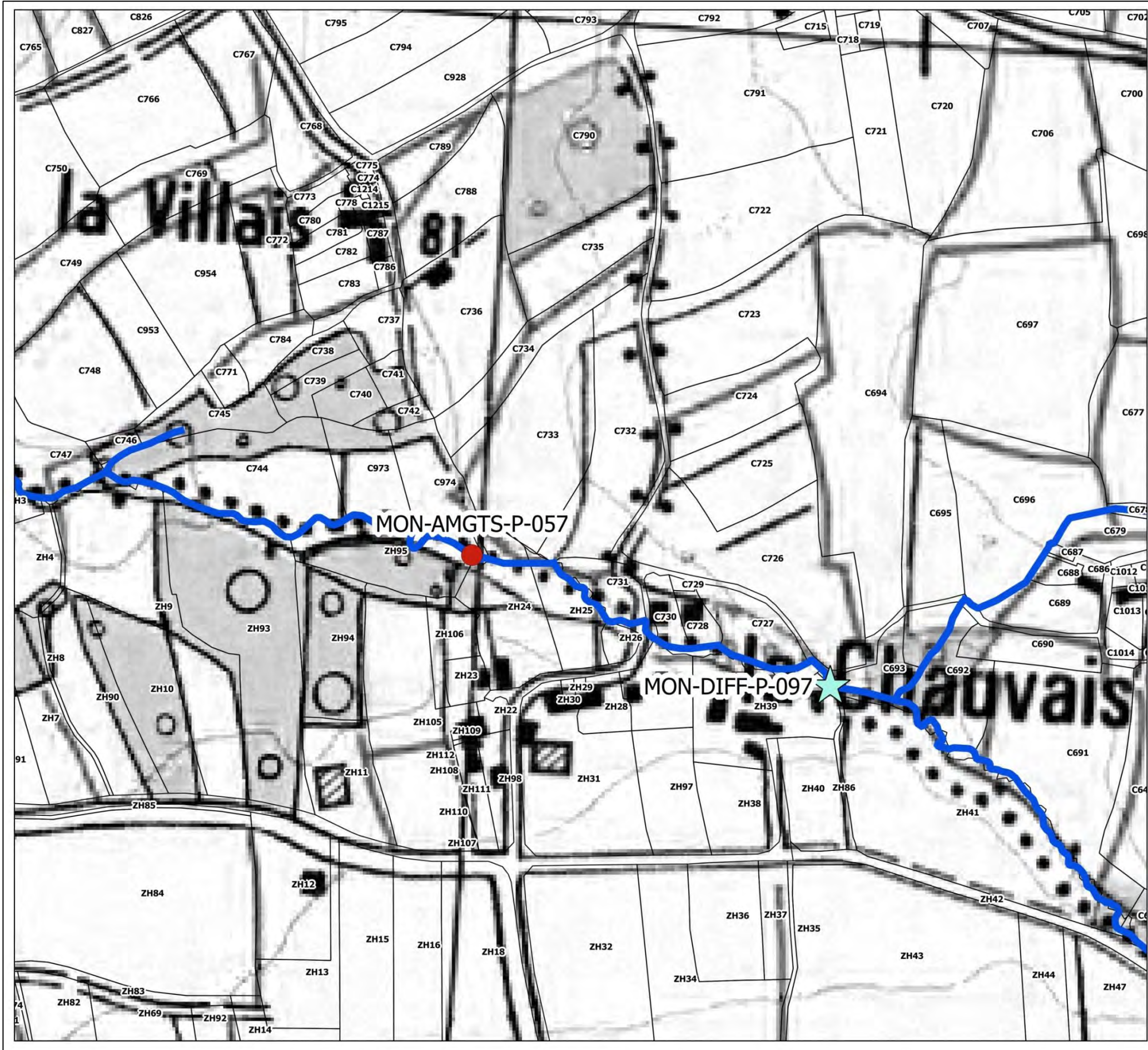
- Cours d'eau
- Cadastre

**DINAN AGGLOMÉRATION**

0 50 100 m

\* IGN SCAN 25 - \* IGN BD TOPO - CADASTRE (OGFIP) - DONNEES INTERNES DINAN AGGLOMÉRATION





**ZONE ARG-04-03**

| ACTION | LG | MONTANT |
|--------|----|---------|
|        |    |         |
|        |    |         |
|        |    |         |
|        |    |         |
|        |    |         |
|        |    |         |

| ACTION          | MONTANT |
|-----------------|---------|
| MON-AMGTS-P-057 | 2500    |
| MON-DIFF-P-097  | 500     |
|                 |         |
|                 |         |
|                 |         |
|                 |         |

**CONTINUITÉ**

- Aménagement complexe (orange circle)
- Aménagement simple (red circle)
- Remplacement ouvrage (yellow circle)
- Suppression ouvrage (red X)

**LIT MINEUR**

- Diversification (orange bar)
- Méandrage (cyan bar)
- Recharge (magenta bar)
- Talweg (green bar)

**DEBIT**

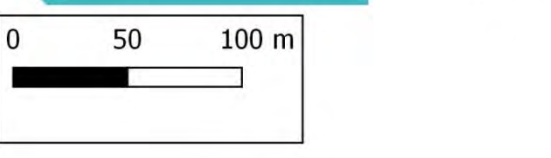
- Diffusion (green star)
- Bassin tampon (blue star)

**ETUDE**

- Etude (red dot)

**REFERENTIEL**

- Cours d'eau (blue line)
- Cadastre (black outline)

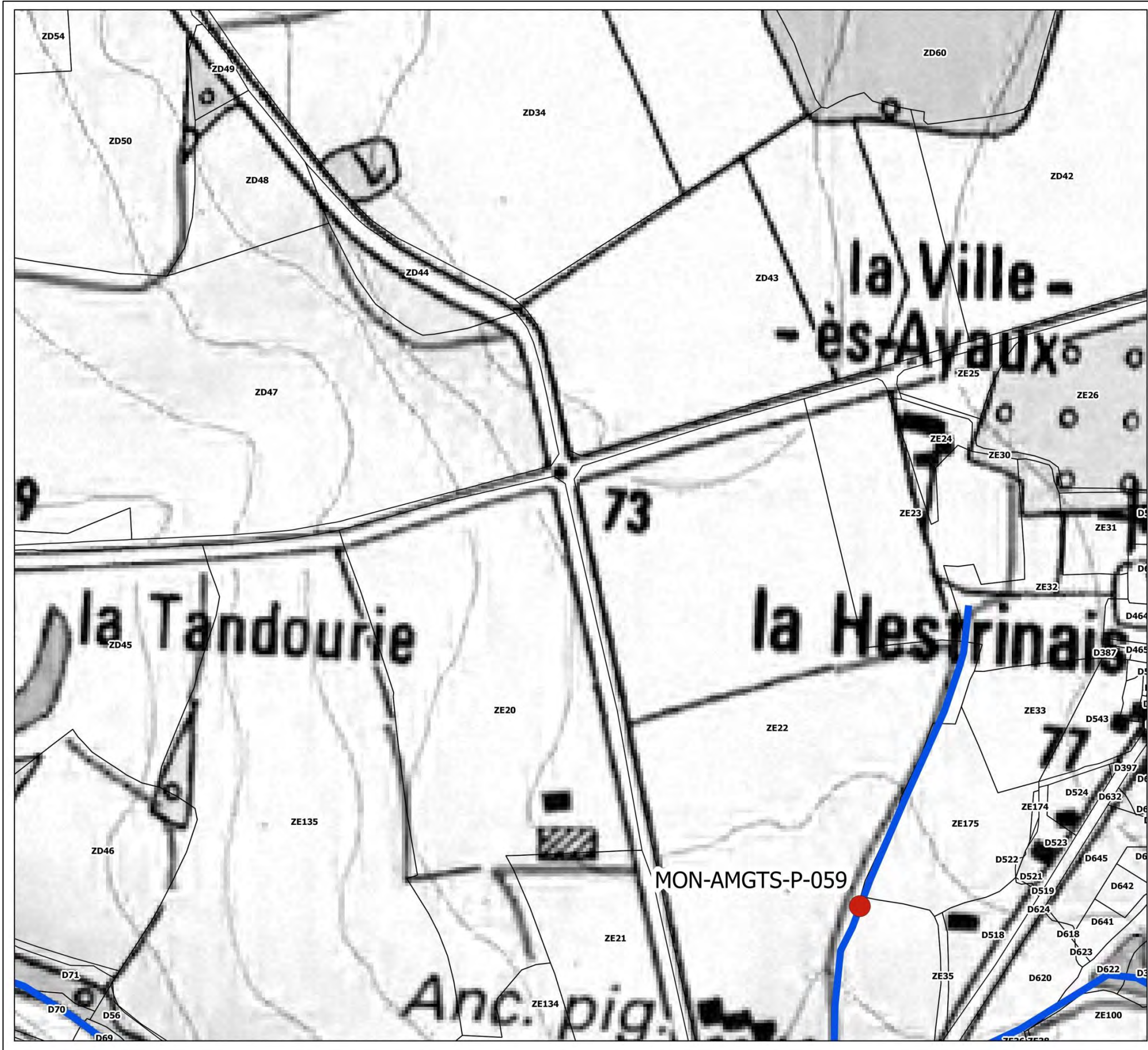


\* IGN SCAN 25 - \* IGN BD TOPO - CADASTRE (OGFIP) - DONNEES INTERNES DINAN AGGLOMERATION









**ZONE ARG-04-05**

| ACTION | LG | MONTANT |
|--------|----|---------|
|        |    |         |
|        |    |         |
|        |    |         |
|        |    |         |
|        |    |         |

| ACTION          | MONTANT |
|-----------------|---------|
| MON-AMGTS-P-059 | 2500    |
|                 |         |
|                 |         |
|                 |         |
|                 |         |

**CONTINUITE**

- Aménagement complexe (orange circle)
- Aménagement simple (red circle)
- Remplacement ouvrage (yellow circle)
- Suppression ouvrage (red X)

**LIT MINEUR**

- Diversification (yellow bar)
- Méandrage (cyan bar)
- Recharge (magenta bar)
- Talweg (green bar)

**DEBIT**

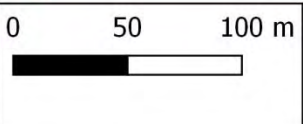
- Diffusion (cyan star)
- Bassin tampon (blue star)

**ETUDE**

- Etude (red dot in circle)

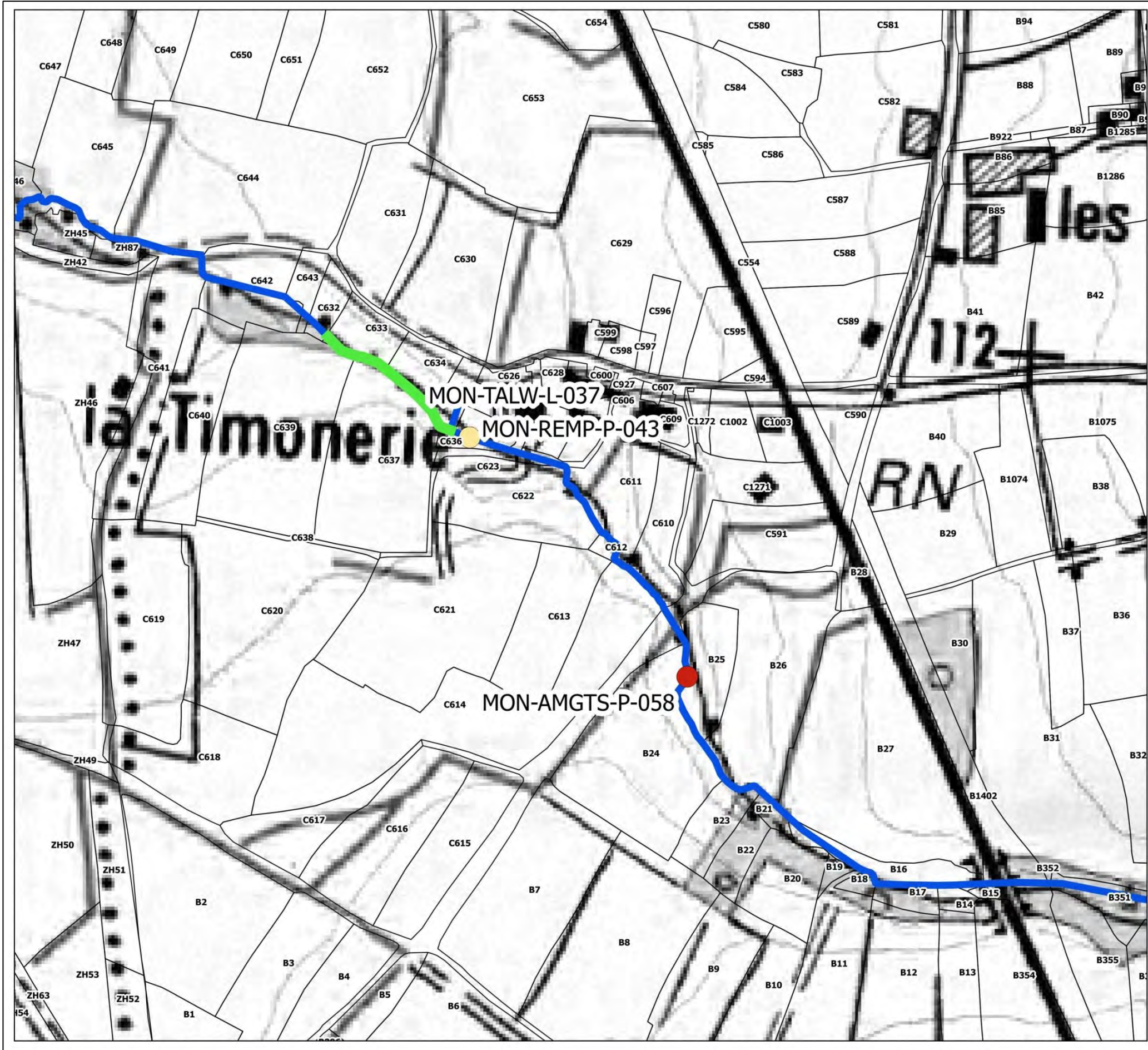
**REFERENTIEL**

- Cours d'eau (blue line)
- Cadastre (black outline)



\* IGN SCAN 25 - \* IGN BD TOPO - CADASTRE (OGFIP) - DONNEES INTERNES DINAN AGGLOMERATION





**ZONE ARG-04-06**

| ACTION         | LG  | MONTANT |
|----------------|-----|---------|
| MON-TALW-L-037 | 120 | 3000    |
|                |     |         |
|                |     |         |
|                |     |         |
|                |     |         |

| ACTION          | MONTANT |
|-----------------|---------|
| MON-REMP-P-043  | 3000    |
| MON-AMGTS-P-058 | 2500    |
|                 |         |
|                 |         |
|                 |         |

**CONTINUITE**

- Aménagement complexe (orange circle)
- Aménagement simple (red circle)
- Remplacement ouvrage (yellow circle)
- Suppression ouvrage (red X)

**LIT MINEUR**

- Diversification (orange line)
- Méandrage (cyan line)
- Recharge (magenta line)
- Talweg (green line)

**DEBIT**

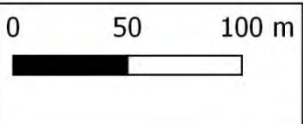
- Diffusion (cyan star)
- Bassin tampon (blue star)

**ETUDE**

- Etude (red circle with dot)

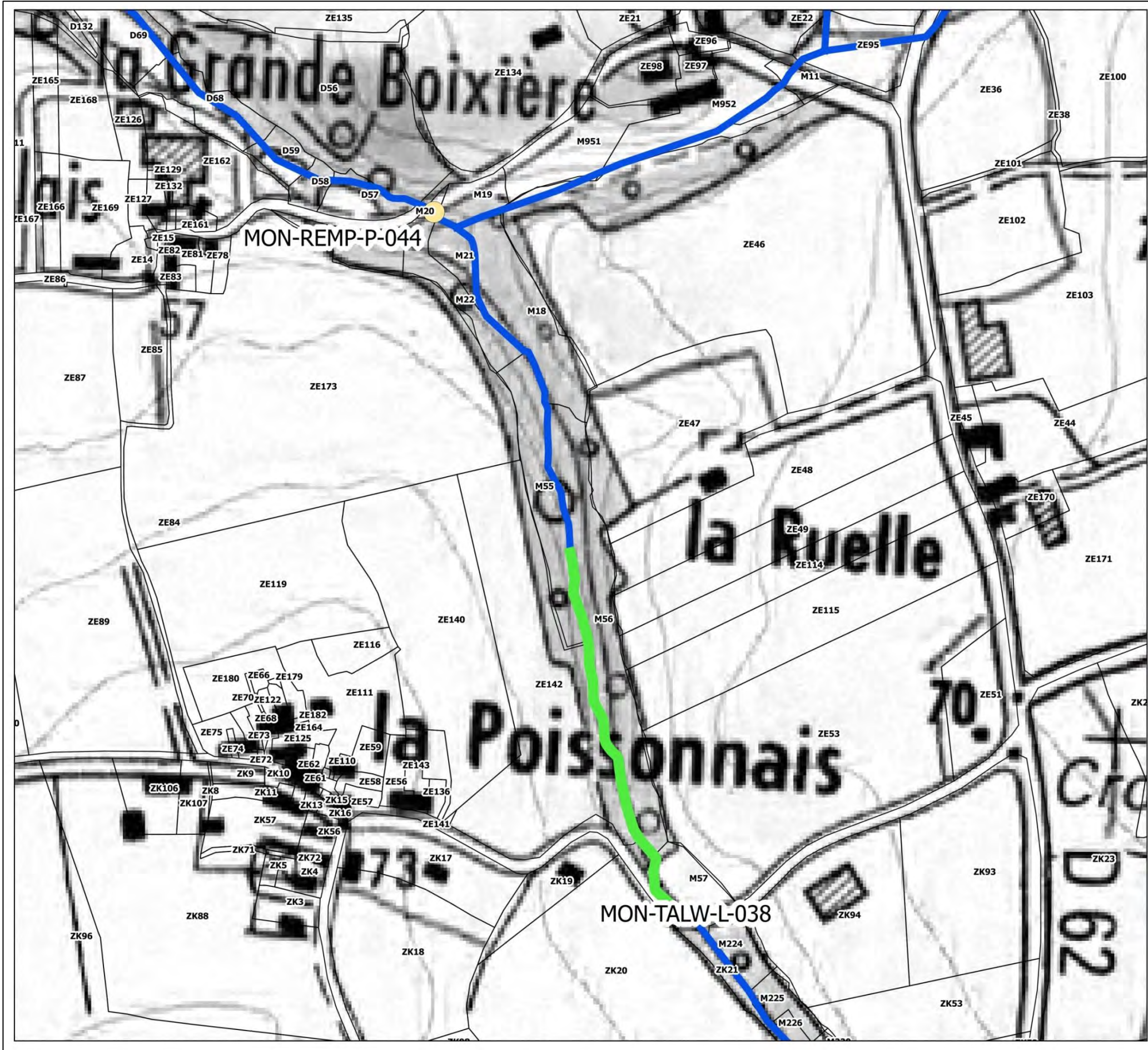
**REFERENTIEL**

- Cours d'eau (blue line)
- Cadastre (black outline)



\* IGN SCAN 25 - \* IGN BD TOPO - CADASTRE (OGFIP) - DONNEES INTERNES DINAN AGGLOMERATION





**ZONE ARG-04-07**

| ACTION         | LG  | MONTANT |
|----------------|-----|---------|
| MON-TALW-L-038 | 250 | 12500   |
|                |     |         |
|                |     |         |
|                |     |         |
|                |     |         |

| ACTION         | MONTANT |
|----------------|---------|
| MON-REMP-P-044 | 3000    |
|                |         |
|                |         |
|                |         |
|                |         |

**CONTINUITÉ**

- Aménagement complexe (orange circle)
- Aménagement simple (red circle)
- Remplacement ouvrage (yellow circle)
- Suppression ouvrage (red X)

**LIT MINEUR**

- Diversification (orange bar)
- Méandrage (cyan bar)
- Recharge (magenta bar)
- Talweg (green bar)

**DEBIT**

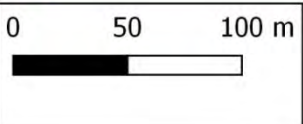
- Diffusion (cyan star)
- Bassin tampon (blue star)

**ETUDE**

- Etude (red dot)

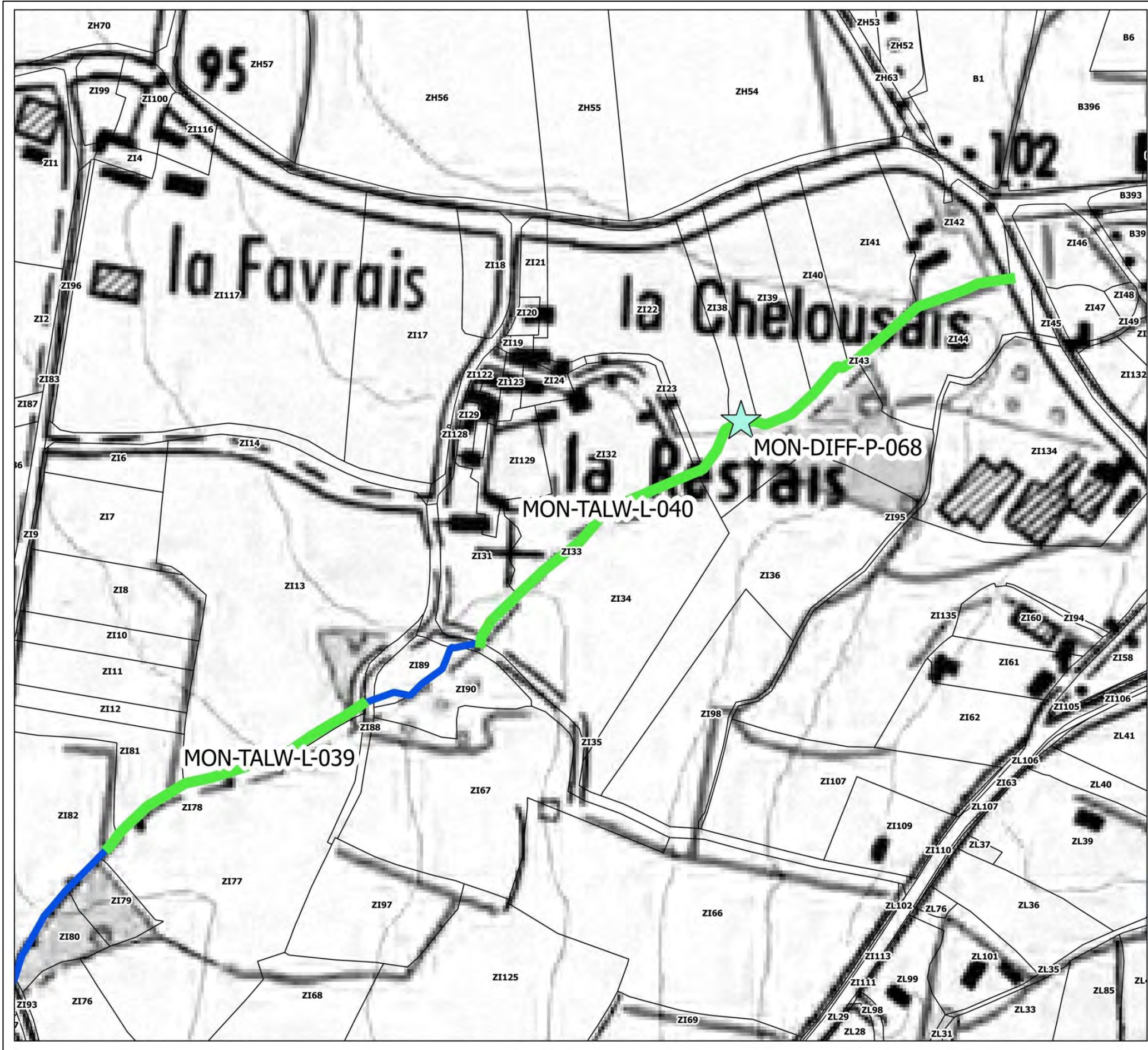
**REFERENTIEL**

- Cours d'eau (blue line)
- Cadastre (black outline)



\* IGN SCAN 25 - \* IGN BD TOPO - CADASTRE (OGFIP) - DONNÉES INTERNES DINAN AGGLOMÉRATION





**ZONE ARG-04-08**

| ACTION         | LG  | MONTANT |
|----------------|-----|---------|
| MON-TALW-L-039 | 230 | 11500   |
| MON-TALW-L-040 | 300 | 15000   |
|                |     |         |
|                |     |         |
|                |     |         |
|                |     |         |

| ACTION         | MONTANT |
|----------------|---------|
| MON-DIFF-P-068 | 500     |
|                |         |
|                |         |
|                |         |
|                |         |

**CONTINUITÉ**

- Aménagement complexe (orange circle)
- Aménagement simple (red circle)
- Remplacement ouvrage (yellow circle)
- Suppression ouvrage (red X)

**LIT MINEUR**

- Diversification (orange bar)
- Méandrage (cyan bar)
- Recharge (magenta bar)
- Talweg (green bar)

**ETUDE**

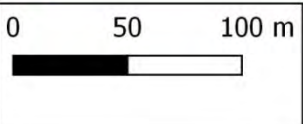
- Etude (red circle with dot)

**REFERENTIEL**

- Cours d'eau (blue line)
- Cadastre (black outline)

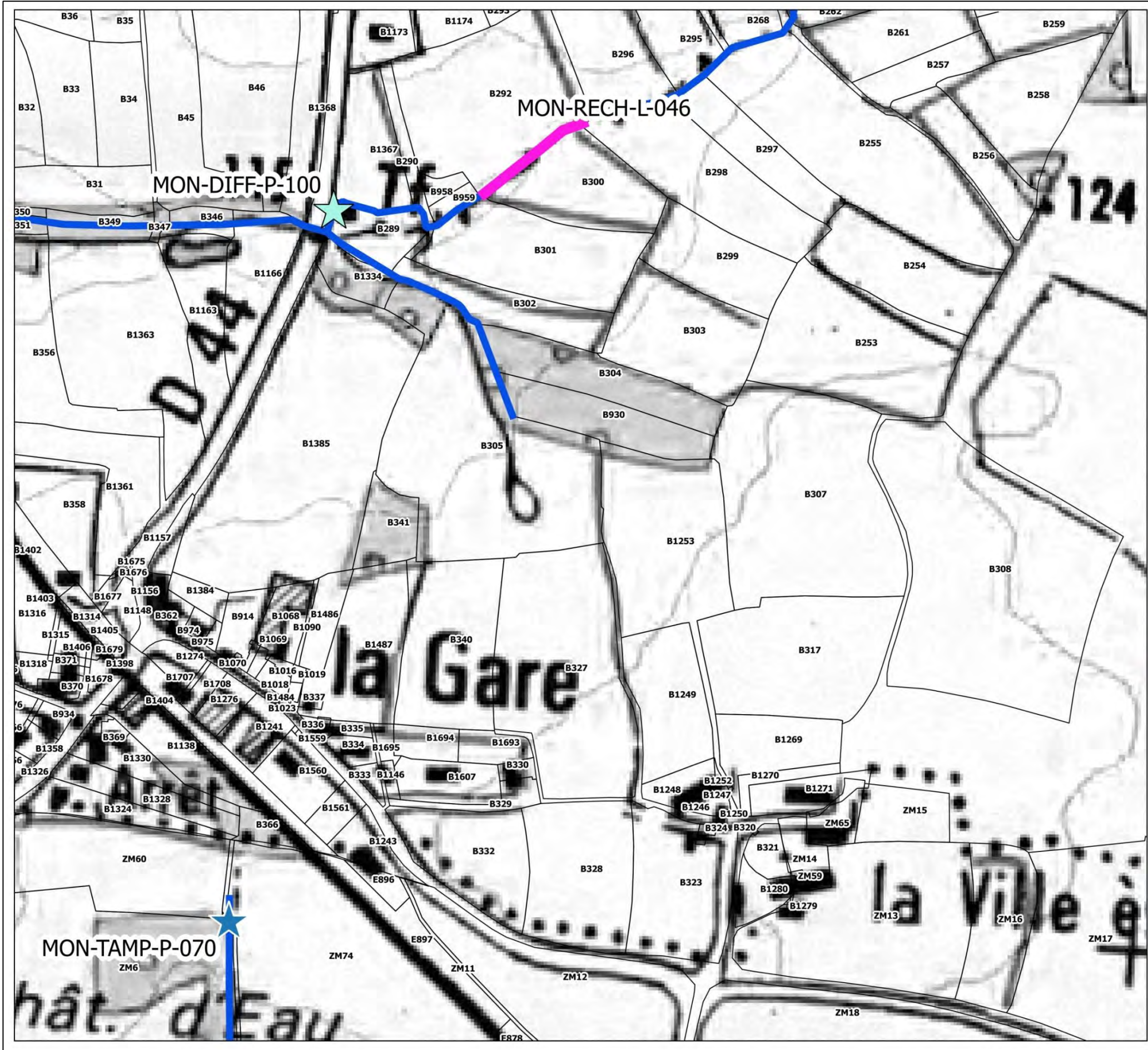
**DEBIT**

- Diffusion (light blue star)
- Bassin tampon (dark blue star)



\* IGN SCAN 25 - \* IGN BD TOPO - CADASTRE (OGFIP) - DONNÉES INTERNES DINAN AGGLOMÉRATION





**ZONE ARG-04-09**

| ACTION         | LG | MONTANT |
|----------------|----|---------|
| MON-RECH-L-046 | 95 | 2375    |
|                |    |         |
|                |    |         |
|                |    |         |
|                |    |         |

| ACTION         | MONTANT |
|----------------|---------|
| MON-TAMP-P-070 | 1500    |
| MON-DIFF-P-100 | 500     |
|                |         |
|                |         |
|                |         |

**CONTINUITE**

- Aménagement complexe
- Aménagement simple
- Remplacement ouvrage
- Suppression ouvrage

**LIT MINEUR**

- Diversification
- Méandrage
- Recharge
- Talweg

**ETUDE**

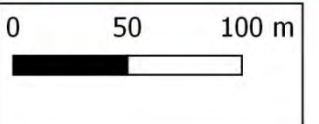
- Etude

**REFERENTIEL**

- Cours d'eau
- Cadastre

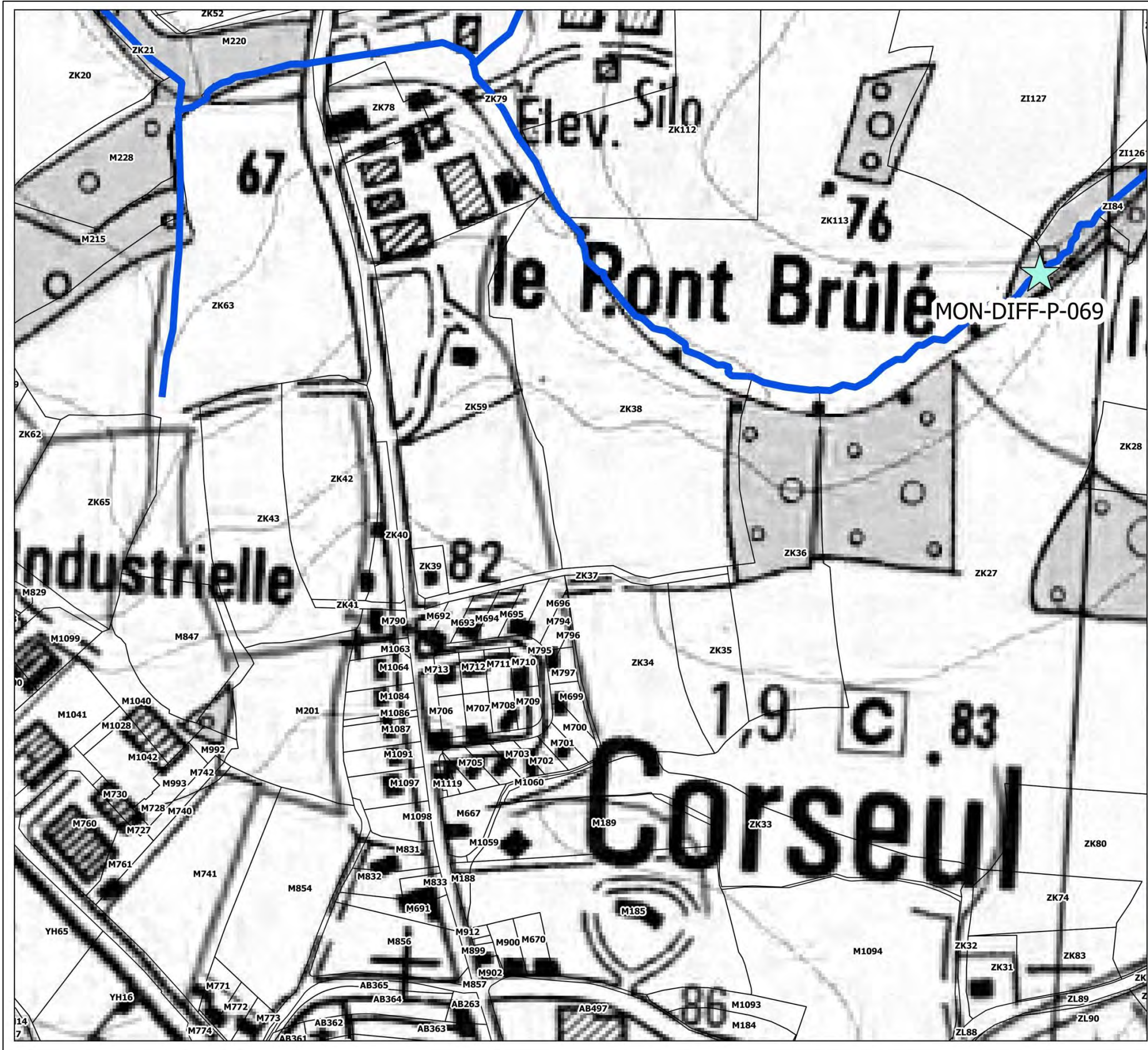
**DEBIT**

- Diffusion
- Bassin tampon



\* IGN SCAN 25 - IGN BD TOPO - CADASTRE (OGFIP) - DONNEES INTERNES DINAN AGGLOMERATION





**ZONE ARG-04-10**

| ACTION | LG | MONTANT |
|--------|----|---------|
|        |    |         |
|        |    |         |
|        |    |         |
|        |    |         |
|        |    |         |

| ACTION         | MONTANT |
|----------------|---------|
| MON-DIFF-P-069 | 500     |
|                |         |
|                |         |
|                |         |
|                |         |

**CONTINUITÉ**

- Aménagement complexe (orange circle)
- Aménagement simple (red circle)
- Remplacement ouvrage (yellow circle)
- Suppression ouvrage (red X)

**LIT MINEUR**

- Diversification (orange bar)
- Méandrage (cyan bar)
- Recharge (magenta bar)
- Talweg (green bar)

**ETUDE**

- Etude (red dot)

**REFERENTIEL**

- Cours d'eau (blue line)
- Cadastre (black outline)

**DEBIT**

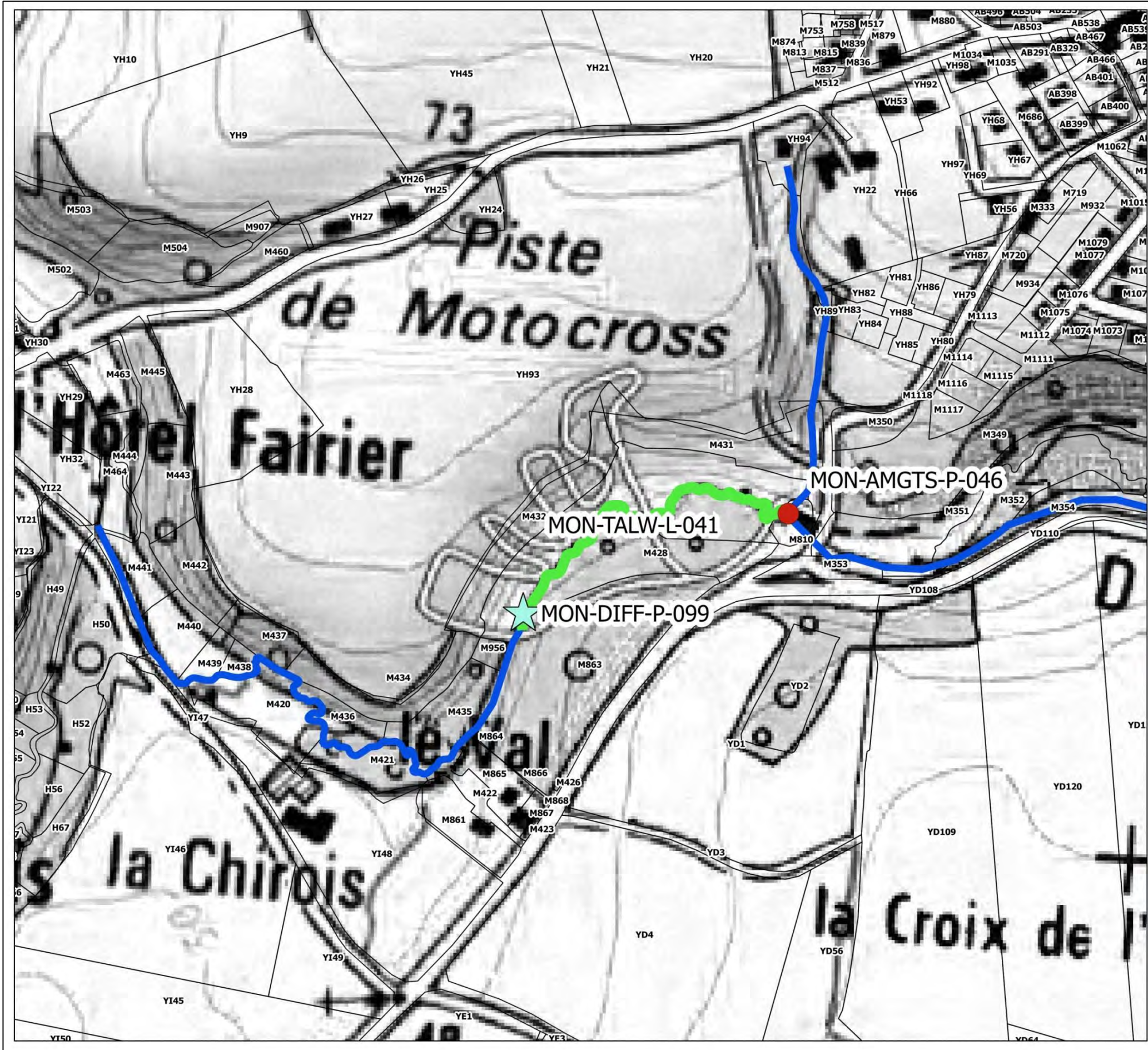
- Diffusion (cyan star)
- Bassin tampon (blue star)

**DINAN AGGLOMÉRATION**

0 50 100 m

\* IGN SCAN 25 - \* IGN BD TOPO - CADASTRE (OGFIP) - DONNEES INTERNES DINAN AGGLOMÉRATION





**ZONE ARG-04-11**

| ACTION         | LG  | MONTANT |
|----------------|-----|---------|
| MON-TALW-L-041 | 300 | 15000   |
|                |     |         |
|                |     |         |
|                |     |         |
|                |     |         |

| ACTION          | MONTANT |
|-----------------|---------|
| MON-AMGTS-P-046 | 1500    |
| MON-DIFF-P-099  | 500     |
|                 |         |
|                 |         |
|                 |         |

**CONTINUITE**

- Aménagement complexe (orange circle)
- Aménagement simple (red circle)
- Remplacement ouvrage (yellow circle)
- Suppression ouvrage (red X)

**LIT MINEUR**

- Diversification (orange bar)
- Méandrage (cyan bar)
- Recharge (magenta bar)
- Talweg (green bar)

**ETUDE**

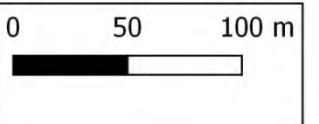
- Etude (red dot in circle)

**REFERENTIEL**

- Cours d'eau (blue line)
- Cadastre (black outline)

**DEBIT**

- Diffusion (green star)
- Bassin tampon (blue star)

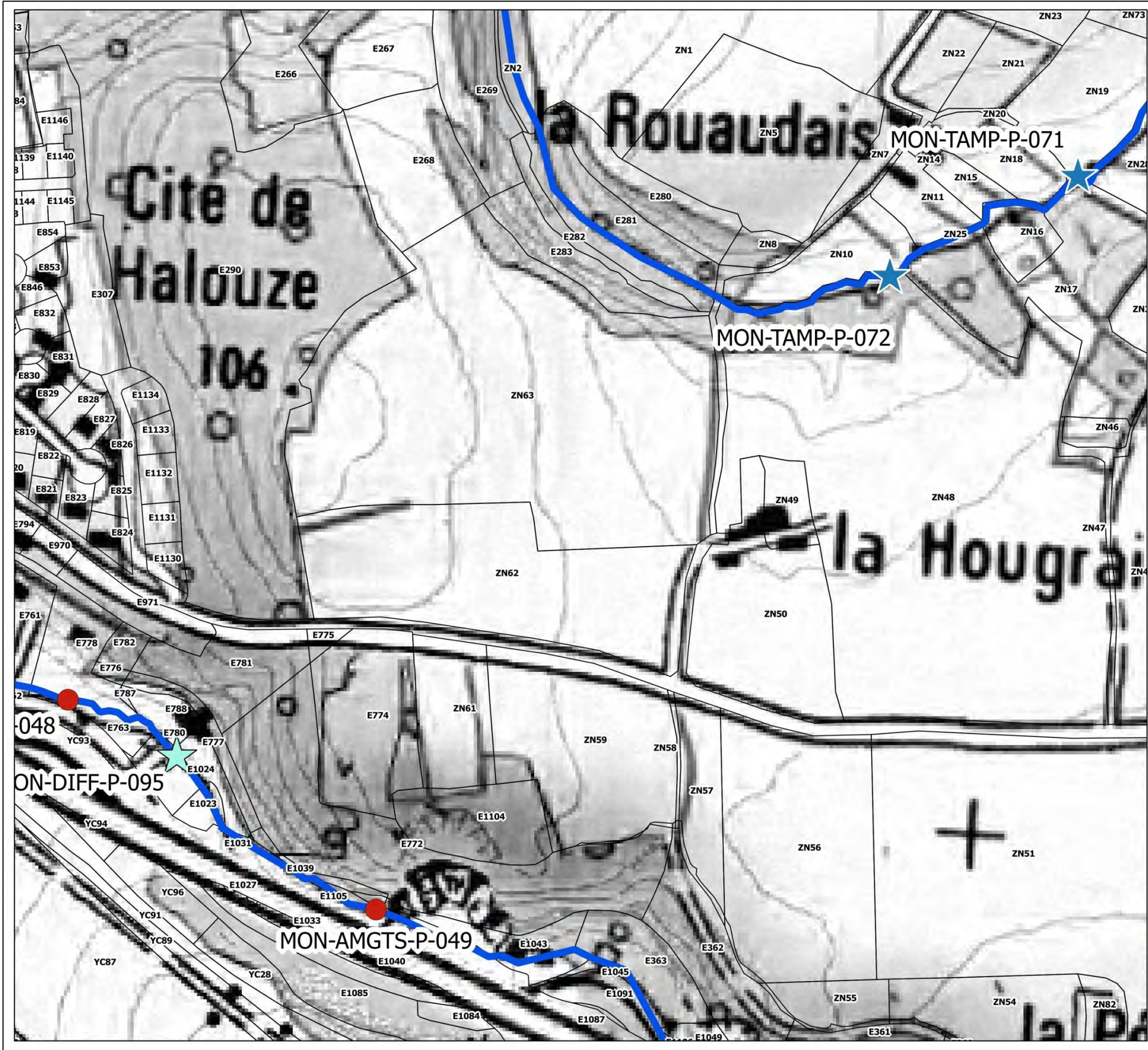


\* IGN SCAN 25 - \* IGN BD TOPO - CADASTRE (OGFIP) - DONNEES INTERNES DINAN AGGLOMERATION









**ZONE ARG-04-13**

| ACTION | LG | MONTANT |
|--------|----|---------|
|        |    |         |
|        |    |         |
|        |    |         |
|        |    |         |
|        |    |         |
|        |    |         |

| ACTION          | MONTANT |
|-----------------|---------|
| MON-AMGTS-P-048 | 2500    |
| MON-AMGTS-P-049 | 2500    |
| MON-TAMP-P-071  | 1500    |
| MON-TAMP-P-072  | 1500    |
| MON-DIFF-P-095  | 500     |
|                 |         |

**CONTINUITE**

- Aménagement complexe (orange circle)
- Aménagement simple (red circle)
- Remplacement ouvrage (yellow circle)
- Suppression ouvrage (red X)

**LIT MINEUR**

- Diversification (orange bar)
- Méandrage (cyan bar)
- Recharge (magenta bar)
- Talweg (green bar)

**ETUDE**

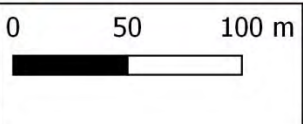
- Etude (red circle with dot)

**DEBIT**

- Diffusion (green star)
- Bassin tampon (blue star)

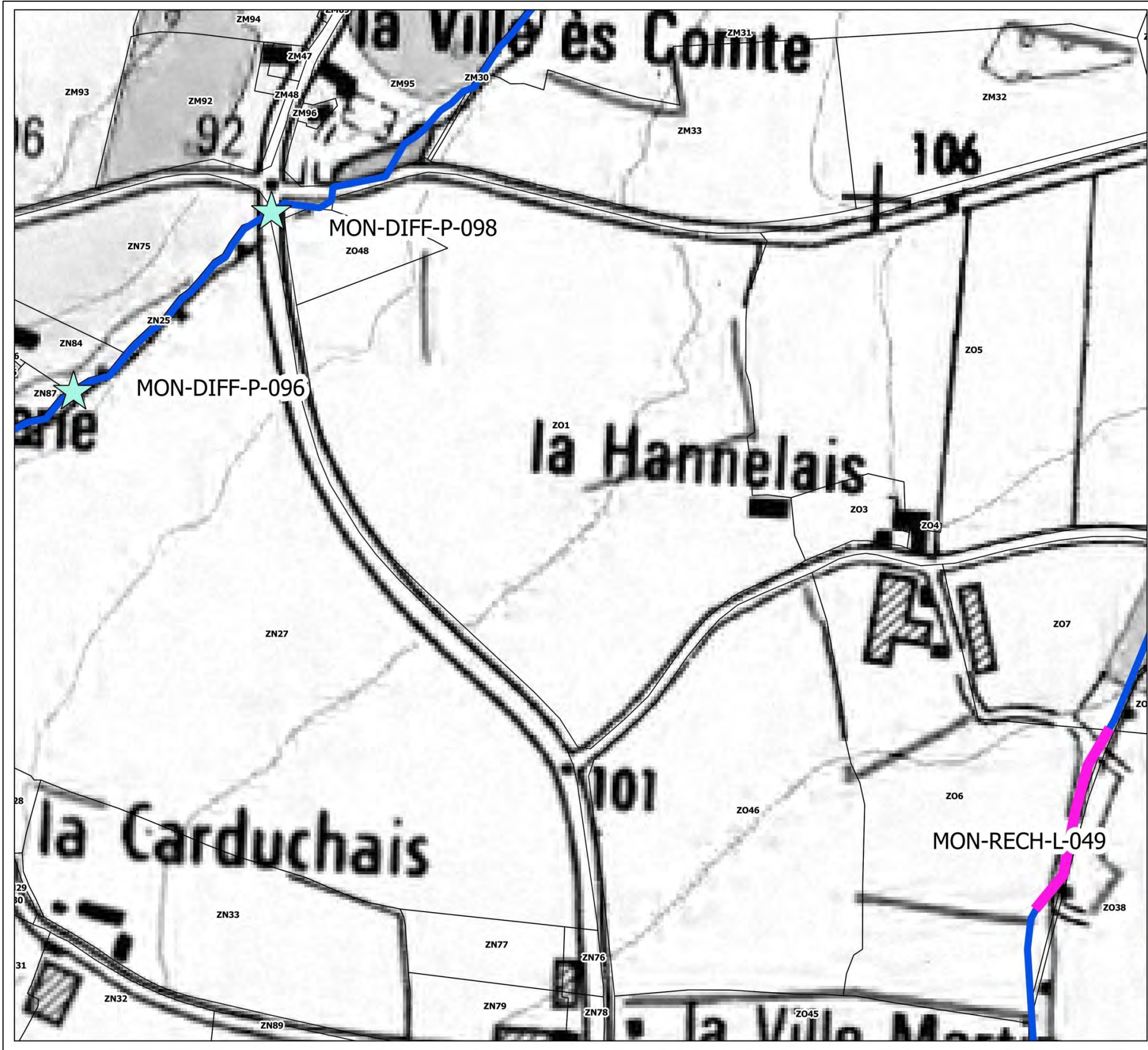
**REFERENTIEL**

- Cours d'eau (blue line)
- Cadastre (black outline)



\* IGN SCAN 25 - \* IGN BD TOPO - CADASTRE (OGFIP) - DONNEES INTERNES DINAN AGGLOMERATION





**ZONE ARG-04-14**

| ACTION         | LG  | MONTANT |
|----------------|-----|---------|
| MON-RECH-L-049 | 140 | 3500    |
|                |     |         |
|                |     |         |
|                |     |         |
|                |     |         |

| ACTION         | MONTANT |
|----------------|---------|
| MON-DIFF-P-096 | 500     |
| MON-DIFF-P-098 | 500     |
|                |         |
|                |         |
|                |         |

**CONTINUITE**

- Aménagement complexe (orange circle)
- Aménagement simple (red circle)
- Remplacement ouvrage (yellow circle)
- Suppression ouvrage (red X)

**LIT MINEUR**

- Diversification (orange bar)
- Méandrage (cyan bar)
- Recharge (magenta bar)
- Talweg (green bar)

**DEBIT**

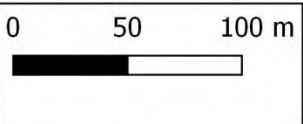
- Diffusion (green star)
- Bassin tampon (blue star)

**ETUDE**

- Etude (red circle with dot)

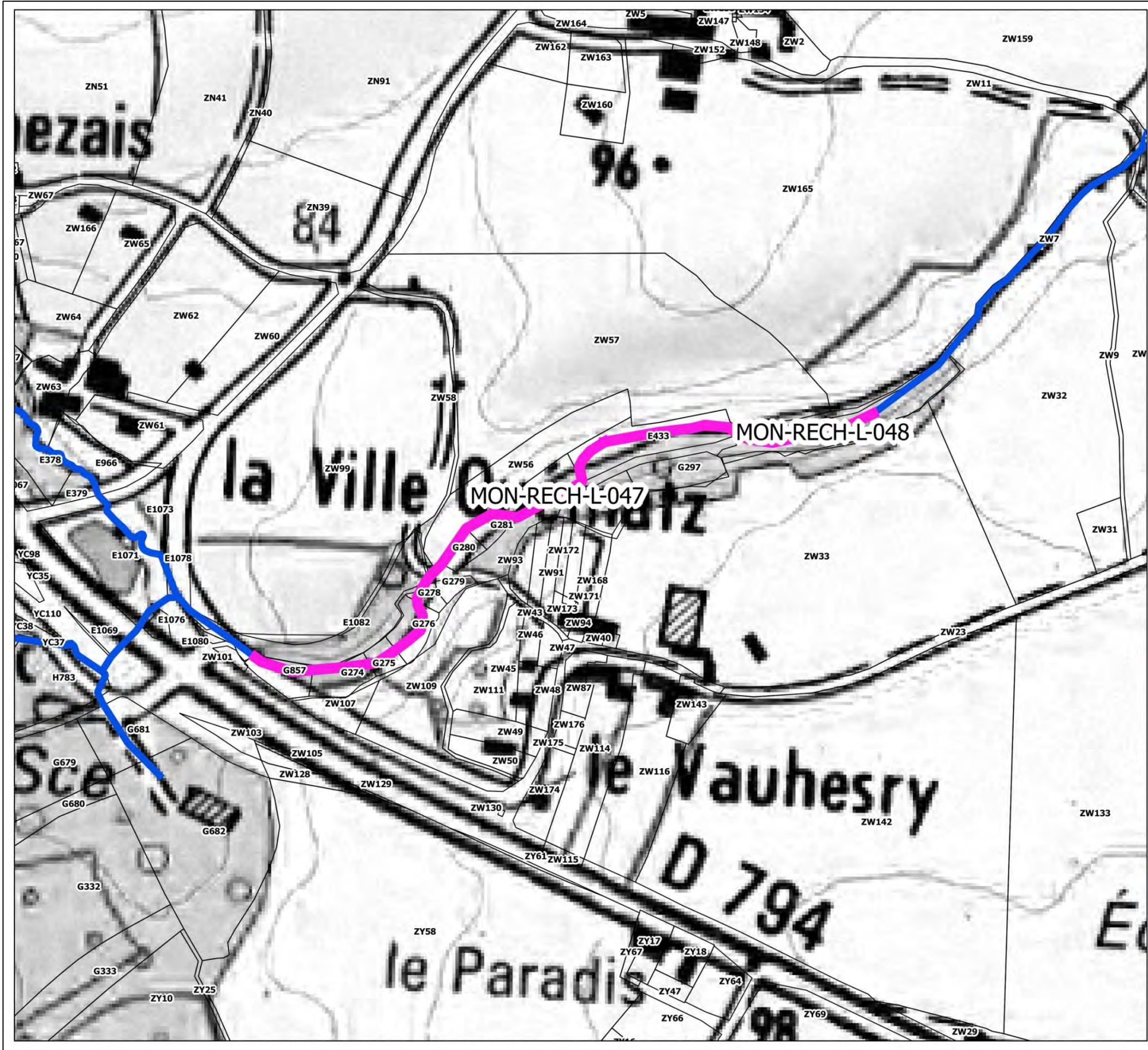
**REFERENTIEL**

- Cours d'eau (blue line)
- Cadastre (black outline)



\* IGN SCAN 25 - \* IGN BD TOPO - CADASTRE (OGFIP) - DONNEES INTERNES DINAN AGGLOMÉRATION





**ZONE ARG-04-15**

| ACTION         | LG  | MONTANT |
|----------------|-----|---------|
| MON-RECH-L-047 | 100 | 2500    |
| MON-RECH-L-048 | 200 | 5000    |
|                |     |         |
|                |     |         |
|                |     |         |

| ACTION | MONTANT |
|--------|---------|
|        |         |
|        |         |
|        |         |
|        |         |
|        |         |

**CONTINUITE**

- Aménagement complexe
- Aménagement simple
- Remplacement ouvrage
- Suppression ouvrage

**LIT MINEUR**

- Diversification
- Méandrage
- Recharge
- Talweg

**ETUDE**

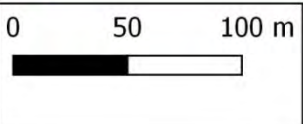
- Etude

**REFERENTIEL**

- Cours d'eau
- Cadastre

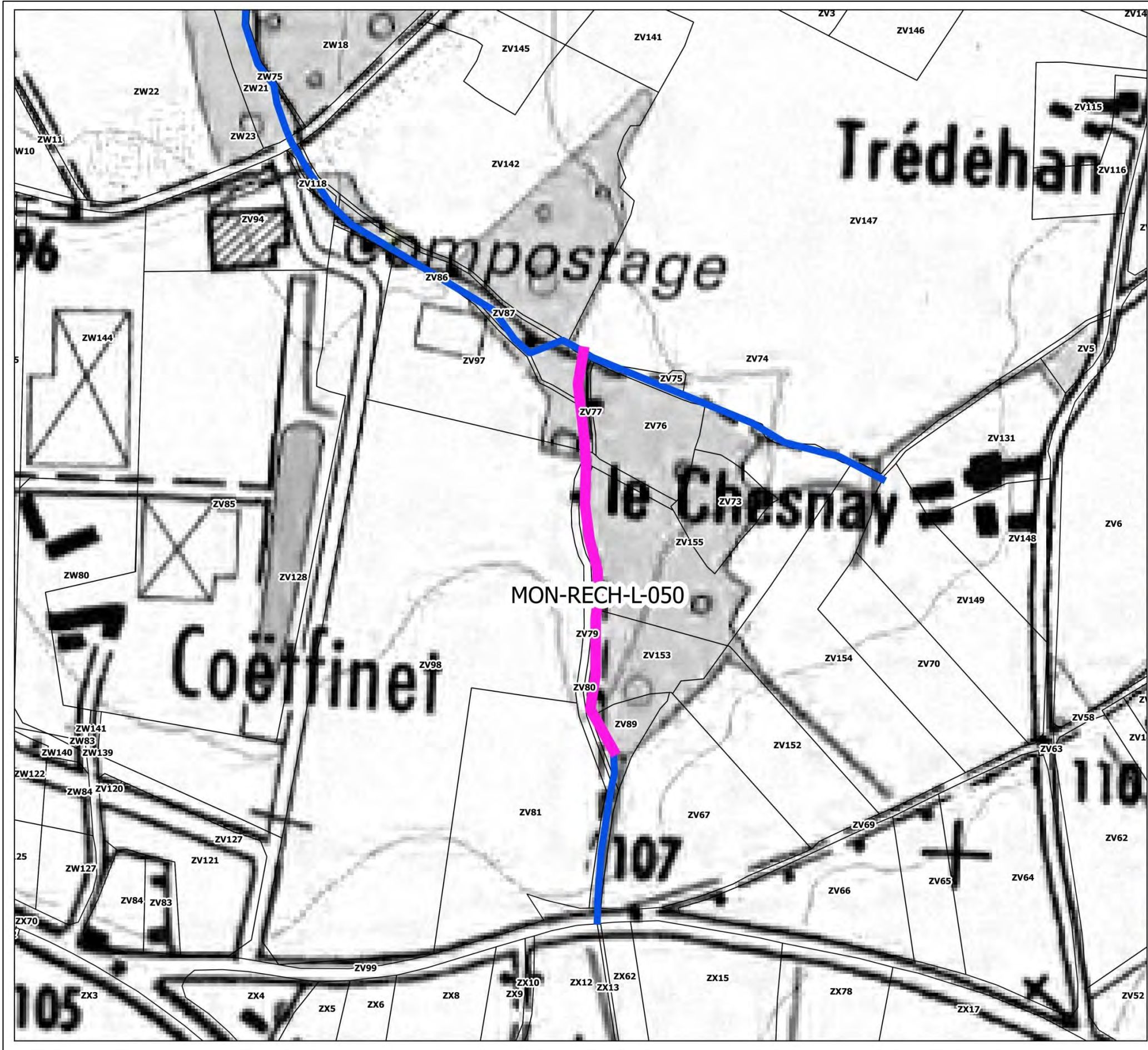
**DEBIT**

- Diffusion
- Bassin tampon



\* IGN SCAN 25 - \* IGN BD TOPO - CADASTRE (OGFIP) - DONNEES INTERNES DINAN AGGLOMERATION





**ZONE ARG-04-16**

| ACTION         | LG  | MONTANT |
|----------------|-----|---------|
| MON-RECH-L-050 | 220 | 5500    |
|                |     |         |
|                |     |         |
|                |     |         |
|                |     |         |

| ACTION | MONTANT |
|--------|---------|
|        |         |
|        |         |
|        |         |
|        |         |
|        |         |

**CONTINUITE**

- Aménagement complexe
- Aménagement simple
- Remplacement ouvrage
- Suppression ouvrage

**LIT MINEUR**

- Diversification
- Méandrage
- Recharge
- Talweg

**DEBIT**

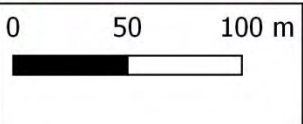
- Diffusion
- Bassin tampon

**ETUDE**

- Etude

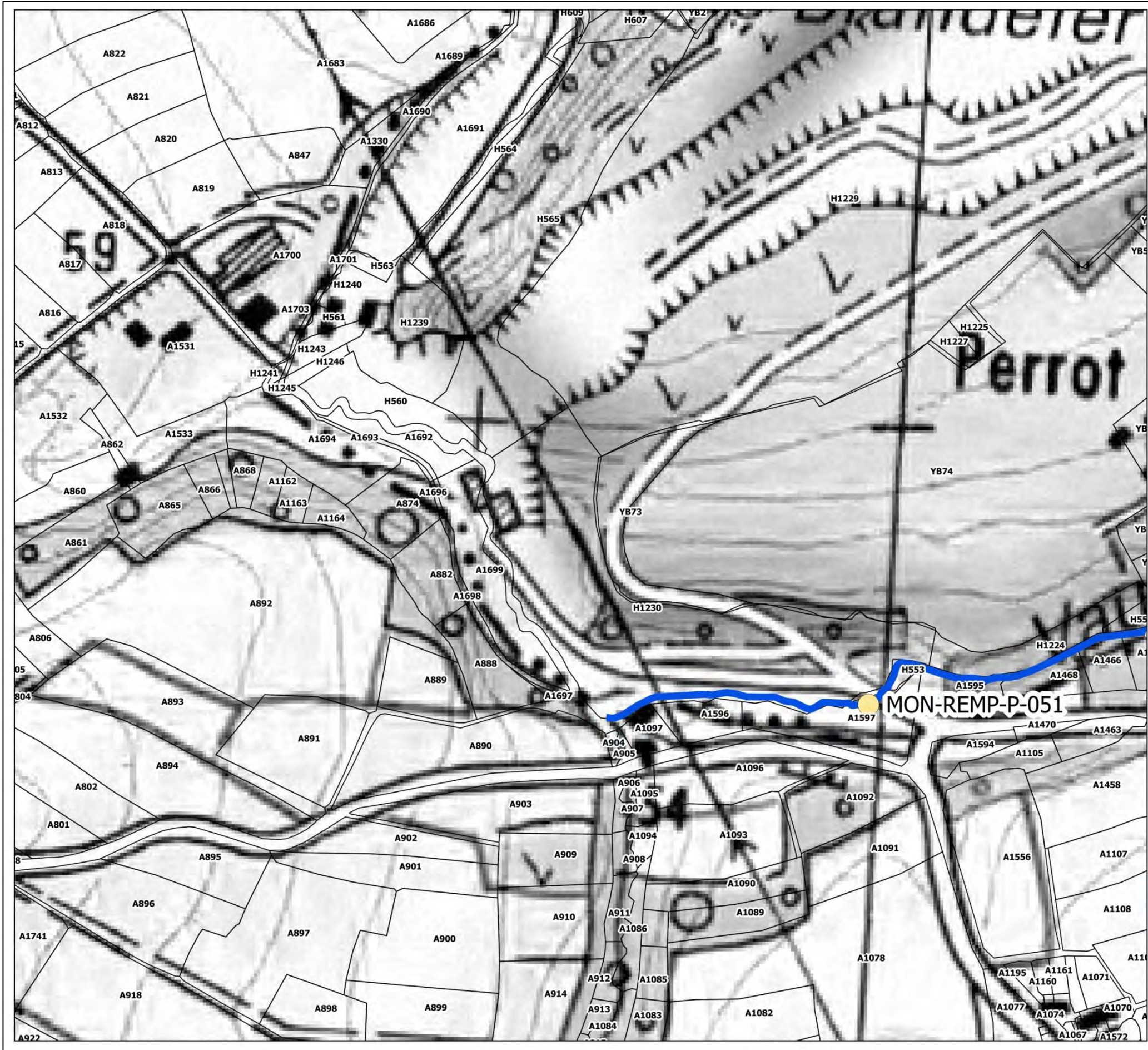
**REFERENTIEL**

- Cours d'eau
- Cadastre



\* IGN SCAN 25 - \* IGN BD TOPO - CADASTRE (OGFIP) - DONNEES INTERNES DINAN AGGLOMÉRATION





**ZONE ARG-04-17**

| ACTION | LG | MONTANT |
|--------|----|---------|
|        |    |         |
|        |    |         |
|        |    |         |
|        |    |         |
|        |    |         |
|        |    |         |

| ACTION         | MONTANT |
|----------------|---------|
| MON-REMP-P-051 | 3000    |
|                |         |
|                |         |
|                |         |
|                |         |
|                |         |

**CONTINUITÉ**

- Aménagement complexe
- Aménagement simple
- Remplacement ouvrage
- Suppression ouvrage

**LIT MINEUR**

- Diversification
- Méandrage
- Recharge
- Talweg

**ETUDE**

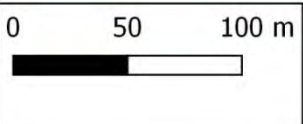
- Etude

**REFERENTIEL**

- Cours d'eau
- Cadastre

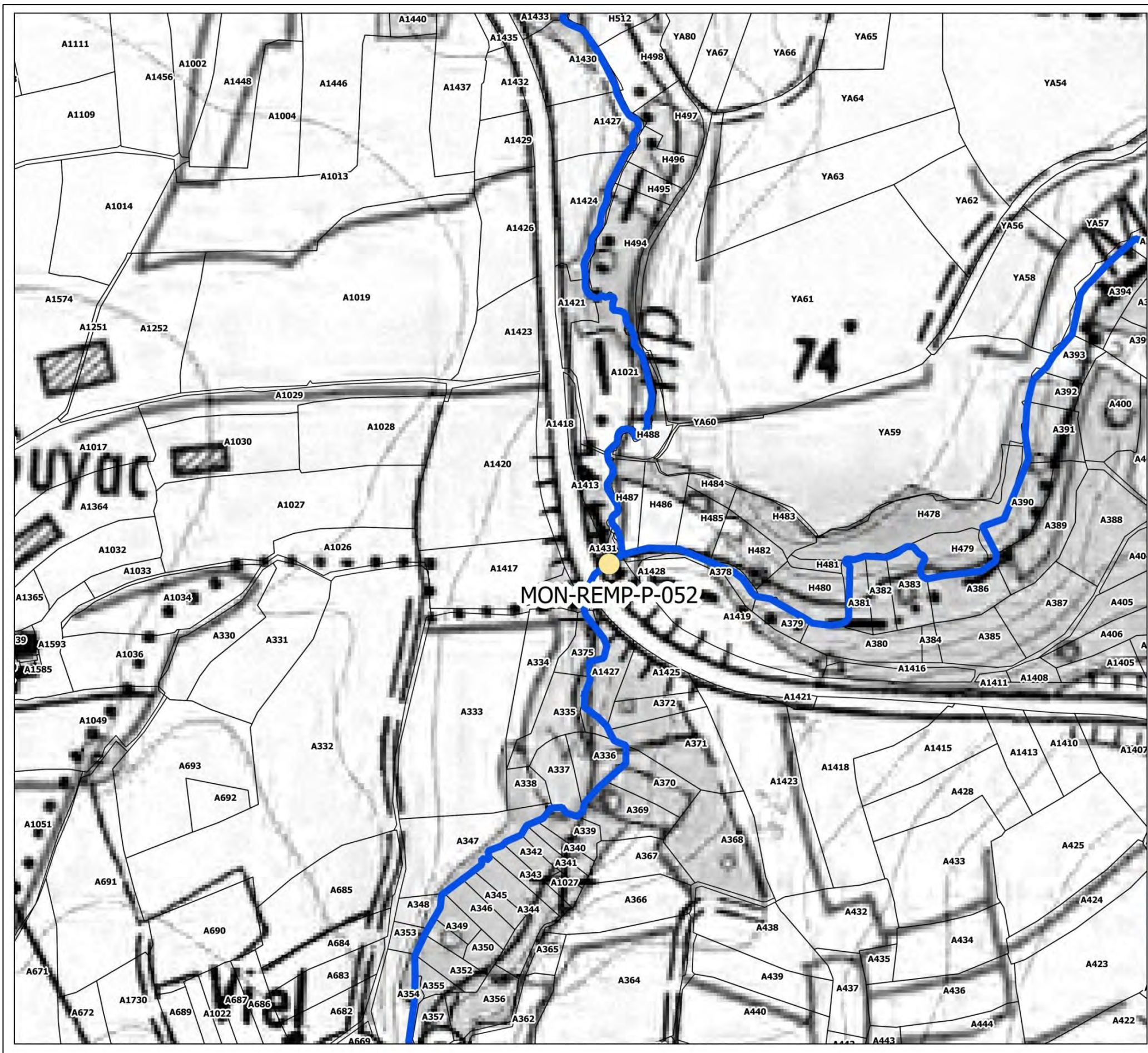
**DEBIT**

- Diffusion
- Bassin tampon



\* IGN SCAN 25 - \* IGN BD TOPO - CADASTRE (OGFIP) - DONNÉES INTERNES DINAN AGGLOMÉRATION





**ZONE ARG-04-18**

| ACTION | LG | MONTANT |
|--------|----|---------|
|        |    |         |
|        |    |         |
|        |    |         |
|        |    |         |
|        |    |         |

| ACTION         | MONTANT |
|----------------|---------|
| MON-REMP-P-052 | 3000    |
|                |         |
|                |         |
|                |         |
|                |         |

**CONTINUITE**

- Aménagement complexe (Orange circle)
- Aménagement simple (Red circle)
- Remplacement ouvrage (Yellow circle)
- Suppression ouvrage (Red X)

**LIT MINEUR**

- Diversification (Yellow bar)
- Méandrage (Cyan bar)
- Recharge (Pink bar)
- Talweg (Green bar)

**ETUDE**

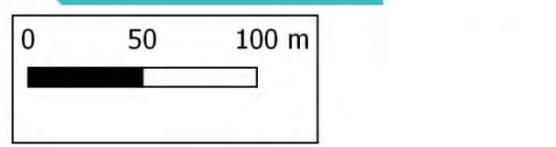
- Etude (Red circle with dot)

**REFERENTIEL**

- Cours d'eau (Blue line)
- Cadastre (Black outline)

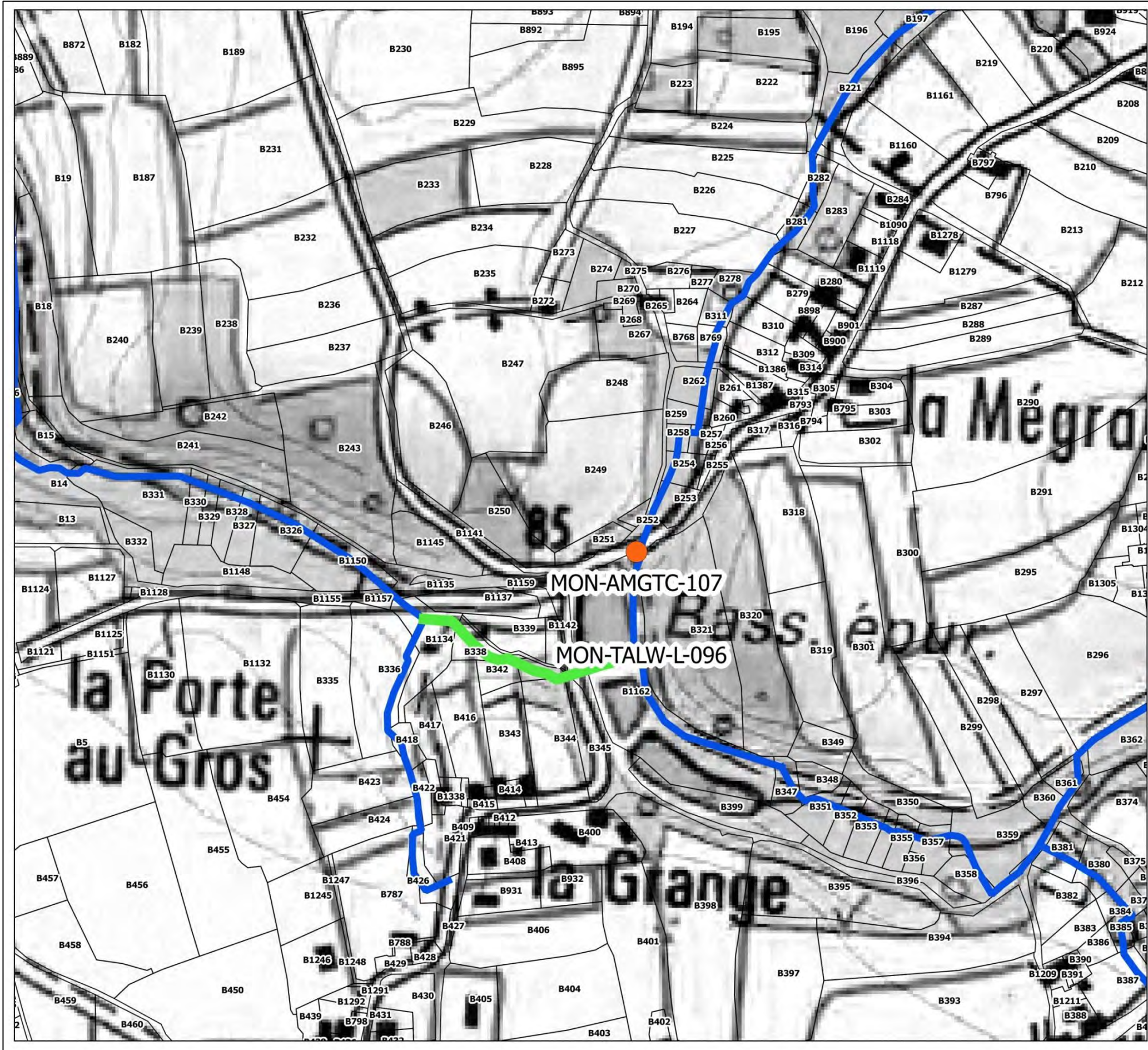
**DEBIT**

- Diffusion (Green star)
- Bassin tampon (Blue star)



\* IGN SCAN 25 - IGN BD TOPO - CADASTRE (OGFIP) - DONNEES INTERNES DINAN AGGLOMERATION





**ZONE ARG-04-19**

| ACTION         | LG  | MONTANT |
|----------------|-----|---------|
| MON-TALW-L-096 | 150 | 7500    |
|                |     |         |
|                |     |         |
|                |     |         |
|                |     |         |

| ACTION        | MONTANT |
|---------------|---------|
| MON-AMGTC-107 | 5000    |
|               |         |
|               |         |
|               |         |
|               |         |

**CONTINUITE**

- Aménagement complexe (orange circle)
- Aménagement simple (red circle)
- Remplacement ouvrage (yellow circle)
- Suppression ouvrage (red X)

**LIT MINEUR**

- Diversification (orange line)
- Méandrage (cyan line)
- Recharge (magenta line)
- Talweg (green line)

**DEBIT**

- Diffusion (light blue star)
- Bassin tampon (dark blue star)

**ETUDE**

- Etude (red dot in circle)

**REFERENTIEL**

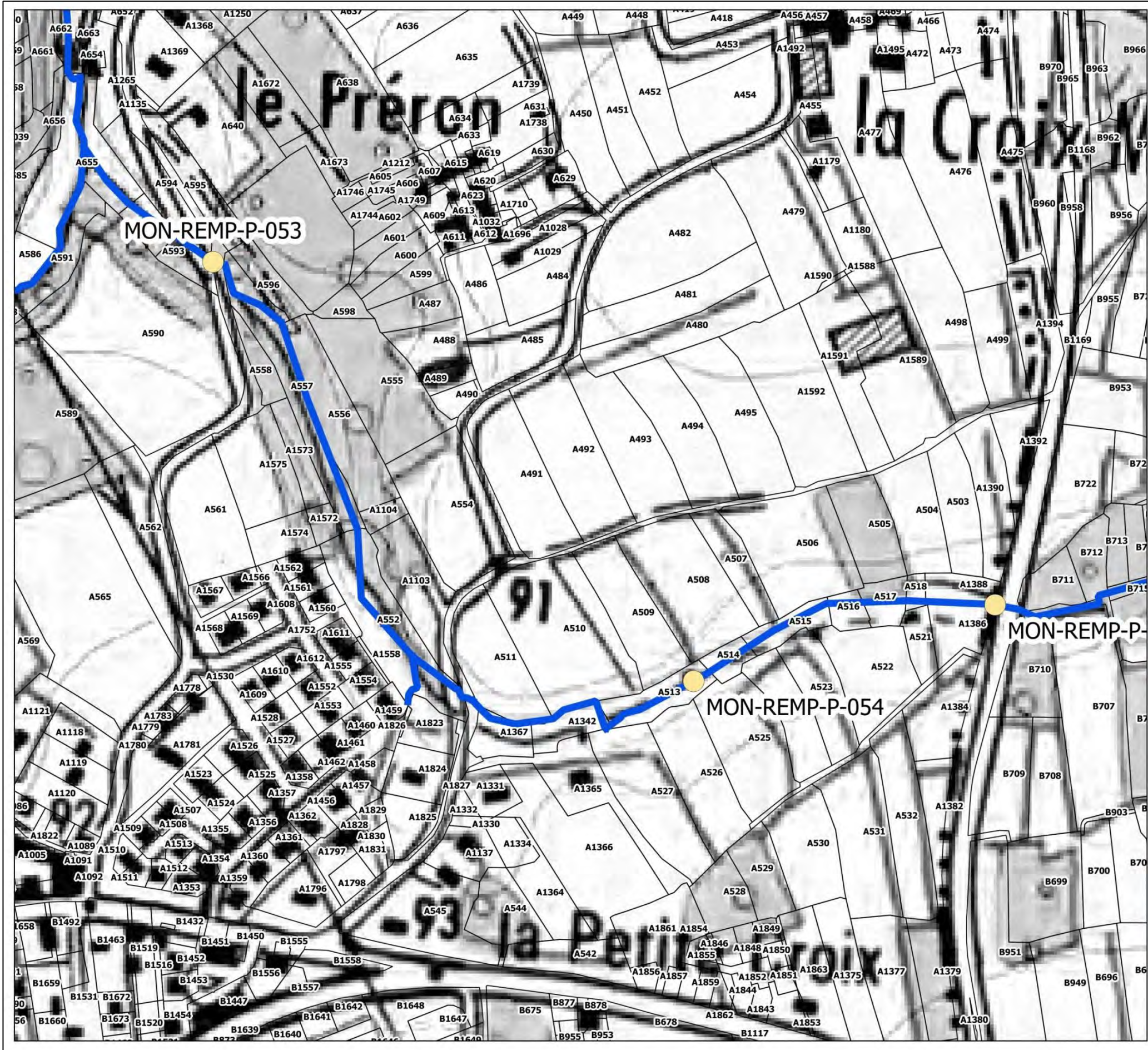
- Cours d'eau (blue line)
- Cadastre (black outline)

**DINAN AGGLOMÉRATION**

0 50 100 m

\* IGN SCAN 25 - \* IGN BD TOPO - CADASTRE (OSFIP) - DONNEES INTERNES DINAN AGGLOMERATION





**ZONE ARG-04-20**

| ACTION | LG | MONTANT |
|--------|----|---------|
|        |    |         |
|        |    |         |
|        |    |         |
|        |    |         |
|        |    |         |

| ACTION         | MONTANT |
|----------------|---------|
| MON-REMP-P-053 | 3000    |
| MON-REMP-P-054 | 3000    |
| MON-REMP-P-055 | 3000    |
|                |         |
|                |         |
|                |         |

**CONTINUITÉ**

- Aménagement complexe (orange circle)
- Aménagement simple (red circle)
- Remplacement ouvrage (yellow circle)
- Suppression ouvrage (red X)

**LIT MINEUR**

- Diversification (yellow bar)
- Méandrage (cyan bar)
- Recharge (magenta bar)
- Talweg (green bar)

**DEBIT**

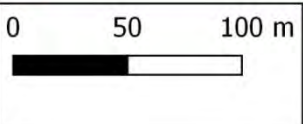
- Diffusion (light blue star)
- Bassin tampon (dark blue star)

**ETUDE**

- Etude (red circle with dot)

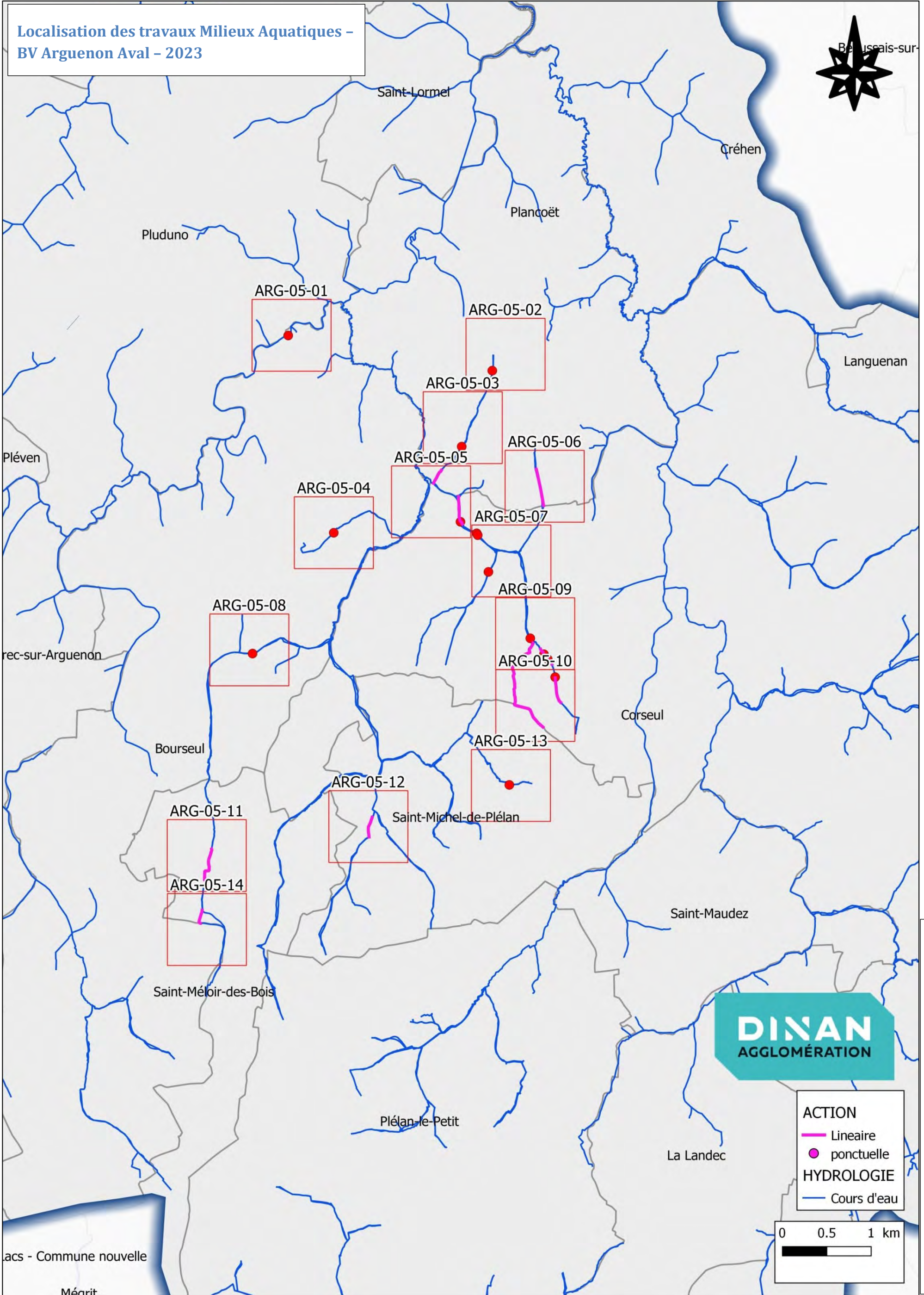
**REFERENTIEL**

- Cours d'eau (blue line)
- Cadastre (grey outline)



\* IGN SCAN 25 - IGN BD TOPO - CADASTRE (OGFIP) - DONNÉES INTERNES DINAN AGGLOMÉRATION

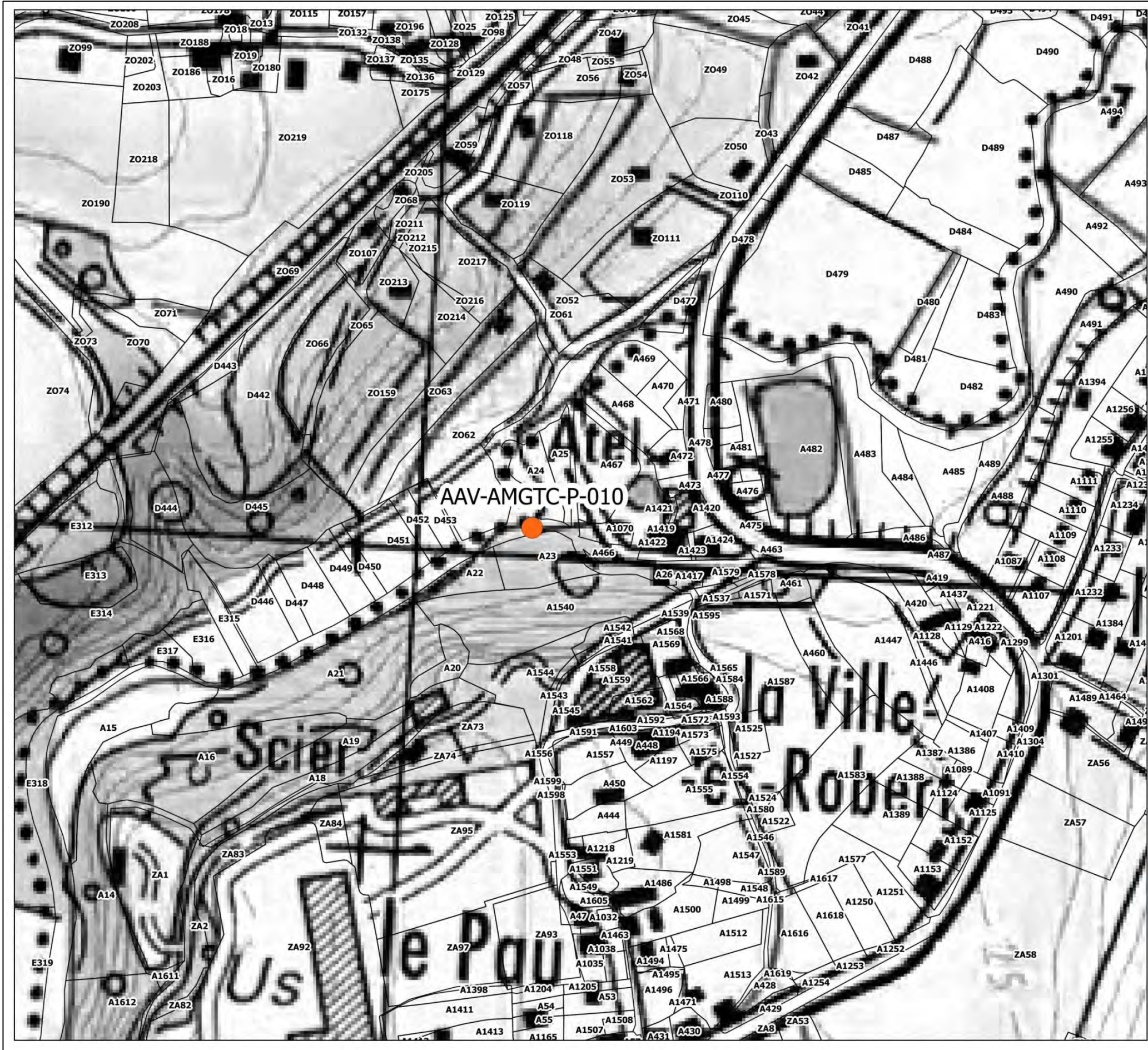












**ZONE ARG-05-01**

| ACTION | LG | MONTANT |
|--------|----|---------|
|        |    |         |
|        |    |         |
|        |    |         |
|        |    |         |
|        |    |         |

| ACTION          | MONTANT |
|-----------------|---------|
| AAV-AMGTC-P-010 | 25000   |
|                 |         |
|                 |         |
|                 |         |
|                 |         |

**CONTINUITÉ**

- Aménagement complexe (orange circle)
- Aménagement simple (red circle)
- Remplacement ouvrage (yellow circle)
- Suppression ouvrage (red X)

**LIT MINEUR**

- Diversification (yellow bar)
- Méandrage (cyan bar)
- Recharge (magenta bar)
- Talweg (green bar)

**ETUDE**

- Etude (red circle with dot)

**DEBIT**

- Diffusion (cyan star)
- Bassin tampon (blue star)

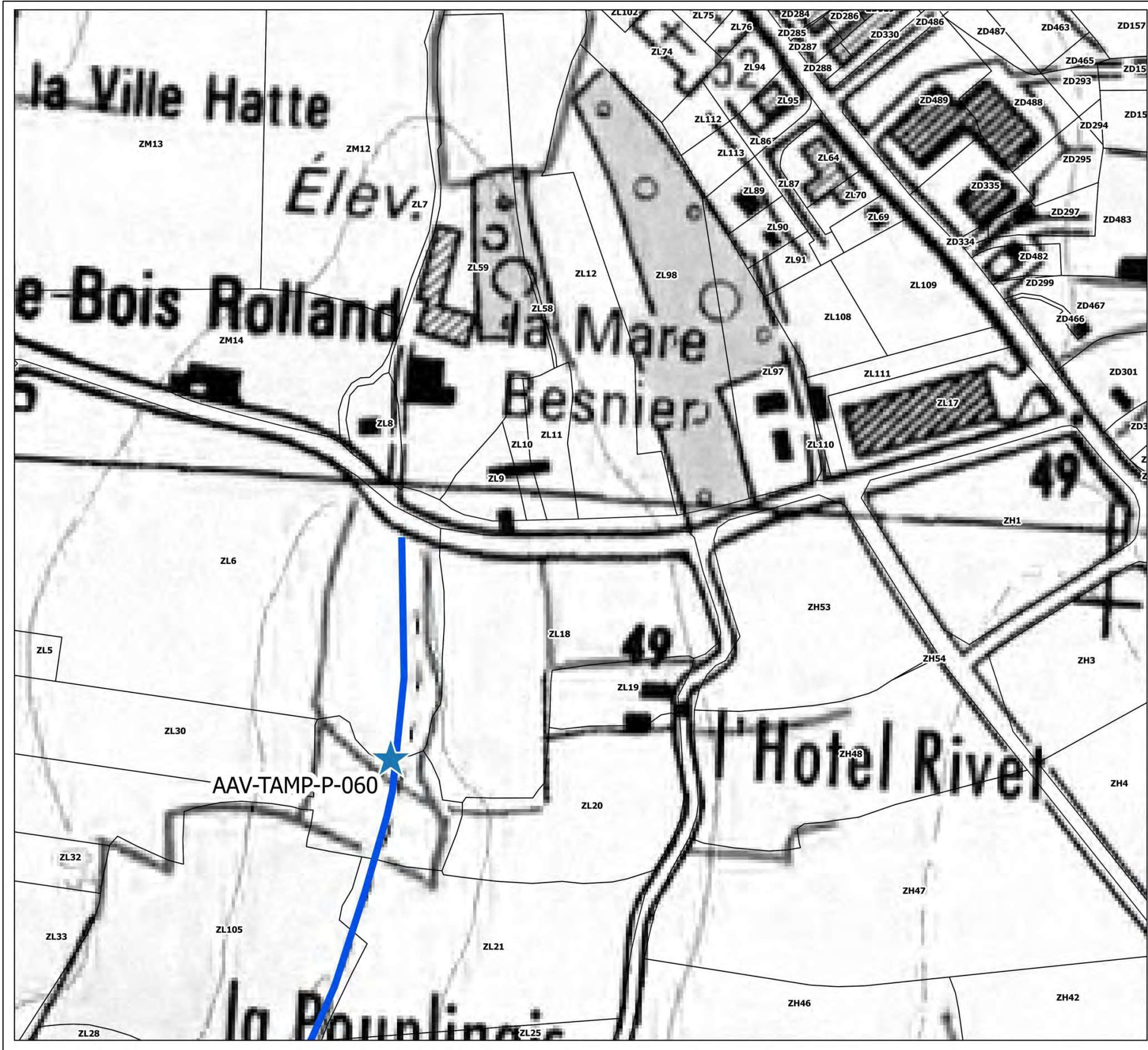
**REFERENTIEL**

- Cours d'eau (blue line)
- Cadastre (black outline)



\* IGN SCAN 25 - \* IGN BD TOPO - CADASTRE (OGFIP) - DONNEES INTERNES DINAN AGGLOMERATION





**ZONE ARG-05-02**

| ACTION | LG | MONTANT |
|--------|----|---------|
|        |    |         |
|        |    |         |
|        |    |         |
|        |    |         |
|        |    |         |

| ACTION         | MONTANT |
|----------------|---------|
| AAV-TAMP-P-060 | 1500    |
|                |         |
|                |         |
|                |         |
|                |         |

**CONTINUITE**

- Aménagement complexe (orange circle)
- Aménagement simple (red circle)
- Remplacement ouvrage (yellow circle)
- Suppression ouvrage (red X)

**LIT MINEUR**

- Diversification (yellow bar)
- Méandrage (cyan bar)
- Recharge (magenta bar)
- Talweg (green bar)

**ETUDE**

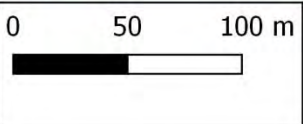
- Etude (red circle)

**REFERENTIEL**

- Cours d'eau (blue line)
- Cadastre (black outline)

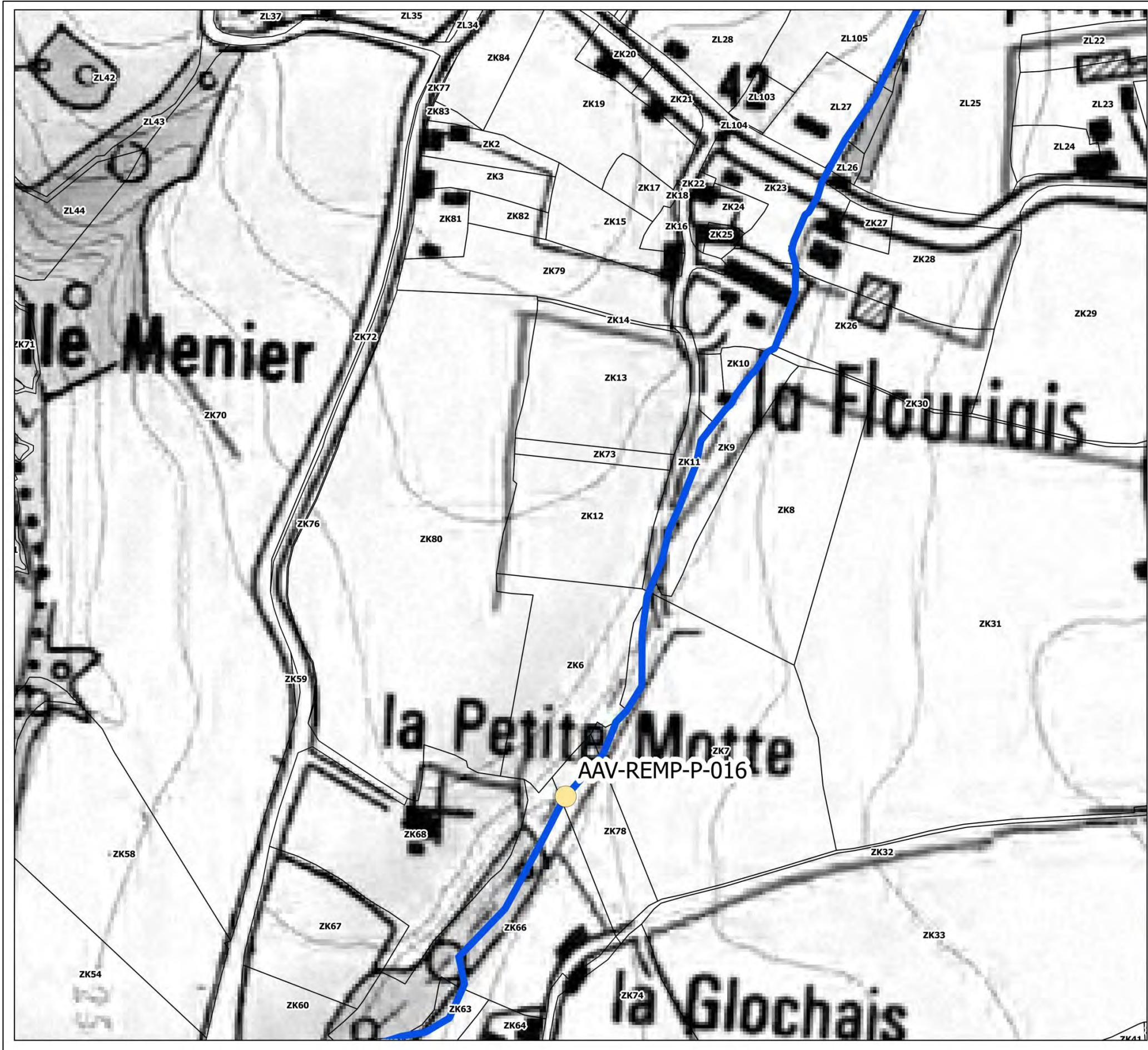
**DEBIT**

- Diffusion (cyan star)
- Bassin tampon (blue star)



\* IGM SCAN 25 - IGM BD TOPO - CADASTRE (OGFIP) - DONNEES INTERNES DINAN AGGLOMERATION





**ZONE ARG-05-03**

| ACTION | LG | MONTANT |
|--------|----|---------|
|        |    |         |
|        |    |         |
|        |    |         |
|        |    |         |
|        |    |         |
|        |    |         |

| ACTION         | MONTANT |
|----------------|---------|
| AAV-REMP-P-016 | 3000    |
|                |         |
|                |         |
|                |         |
|                |         |
|                |         |

**CONTINUITÉ**

- Aménagement complexe (orange circle)
- Aménagement simple (red circle)
- Remplacement ouvrage (yellow circle)
- Suppression ouvrage (red X)

**LIT MINEUR**

- Diversification (yellow bar)
- Méandrage (cyan bar)
- Recharge (magenta bar)
- Talweg (green bar)

**DEBIT**

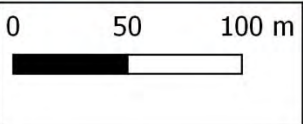
- Diffusion (cyan star)
- Bassin tampon (blue star)

**ETUDE**

- Etude (red dot)

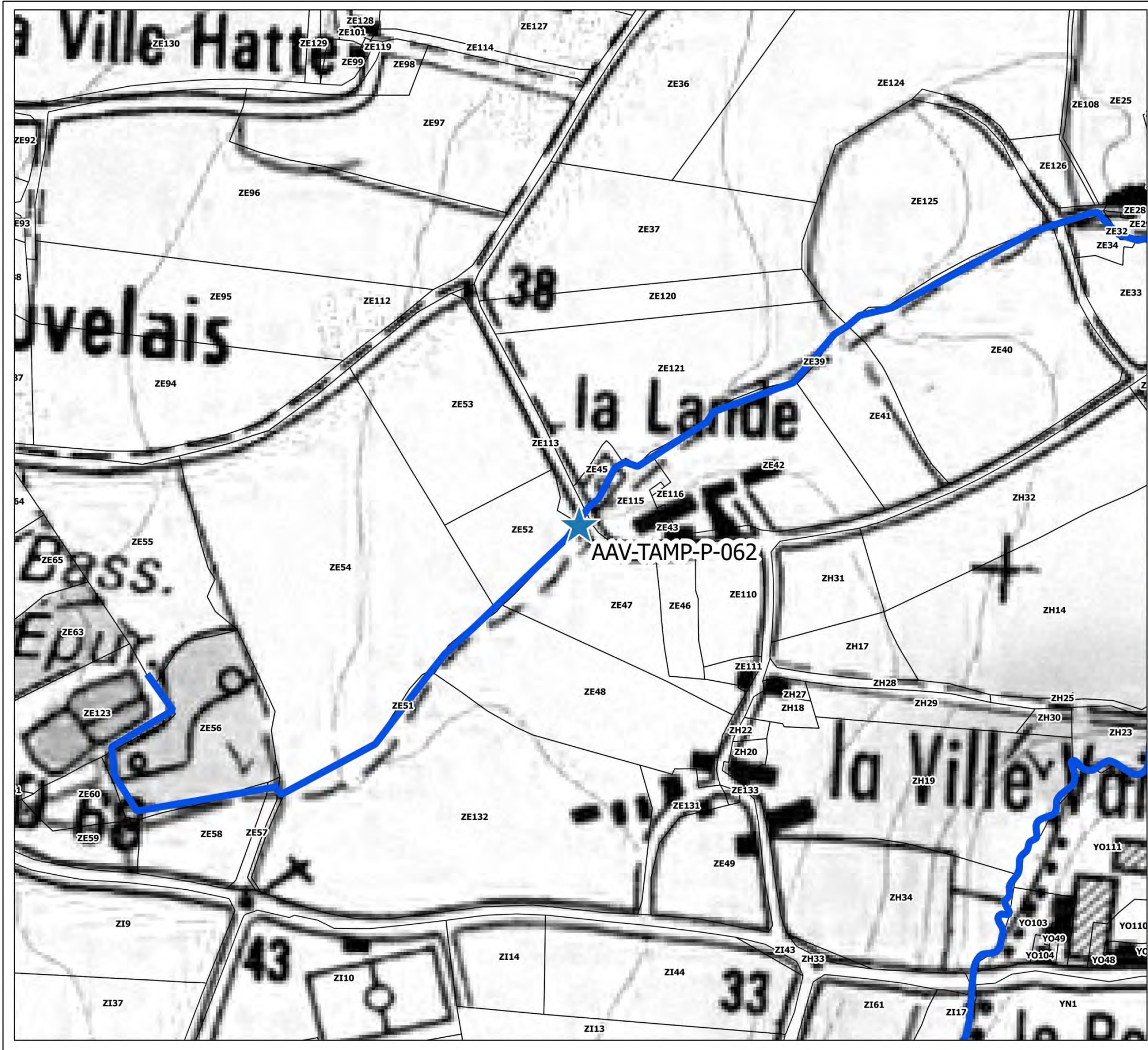
**REFERENTIEL**

- Cours d'eau (blue line)
- Cadastre (black outline)



\* IGN SCAN 25 - \* IGN BD TOPO - CADASTRE (OGFIP) - DONNÉES INTERNES DINAN AGGLOMÉRATION





**ZONE ARG-05-04**

| ACTION | LG | MONTANT |
|--------|----|---------|
|        |    |         |
|        |    |         |
|        |    |         |
|        |    |         |
|        |    |         |

| ACTION         | MONTANT |
|----------------|---------|
| AAV-TAMP-P-062 | 1500    |
|                |         |
|                |         |
|                |         |
|                |         |

**CONTINUITE**

- Aménagement complexe
- Aménagement simple
- Remplacement ouvrage
- Suppression ouvrage

**LIT MINEUR**

- Diversification
- Méandrage
- Recharge
- Talweg

**ETUDE**

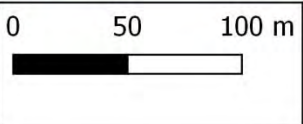
- Etude

**REFERENTIEL**

- Cours d'eau
- Cadastre

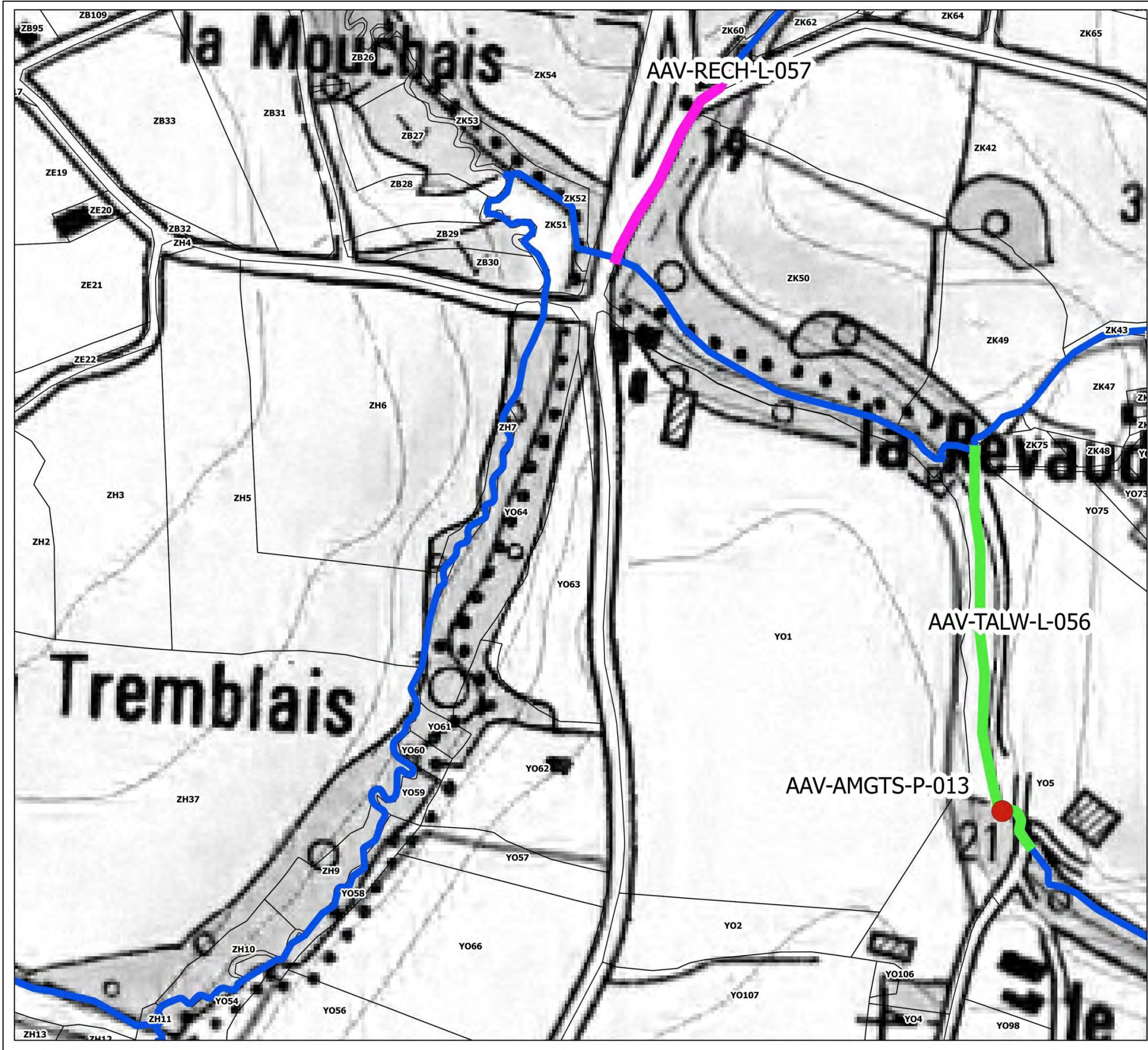
**DEBIT**

- Diffusion
- Bassin tampon



\* IGN SCAN 25 - \* IGN BD TOPO - CADASTRE (OGFIP) - DONNEES INTERNES DINAN AGGLOMERATION





**ZONE ARG-05-05**

| ACTION         | LG  | MONTANT |
|----------------|-----|---------|
| AAV-TALW-L-056 | 160 | 8000    |
| AAV-RECH-L-057 | 120 | 3000    |
|                |     |         |
|                |     |         |
|                |     |         |

| ACTION          | MONTANT |
|-----------------|---------|
| AAV-AMGTS-P-013 | 2500    |
|                 |         |
|                 |         |
|                 |         |
|                 |         |

**CONTINUITE**

- Aménagement complexe
- Aménagement simple
- Remplacement ouvrage
- Suppression ouvrage

**LIT MINEUR**

- Diversification
- Méandrage
- Recharge
- Talweg

**DEBIT**

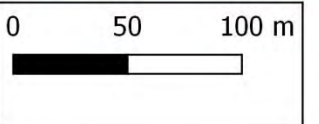
- Diffusion
- Bassin tampon

**ETUDE**

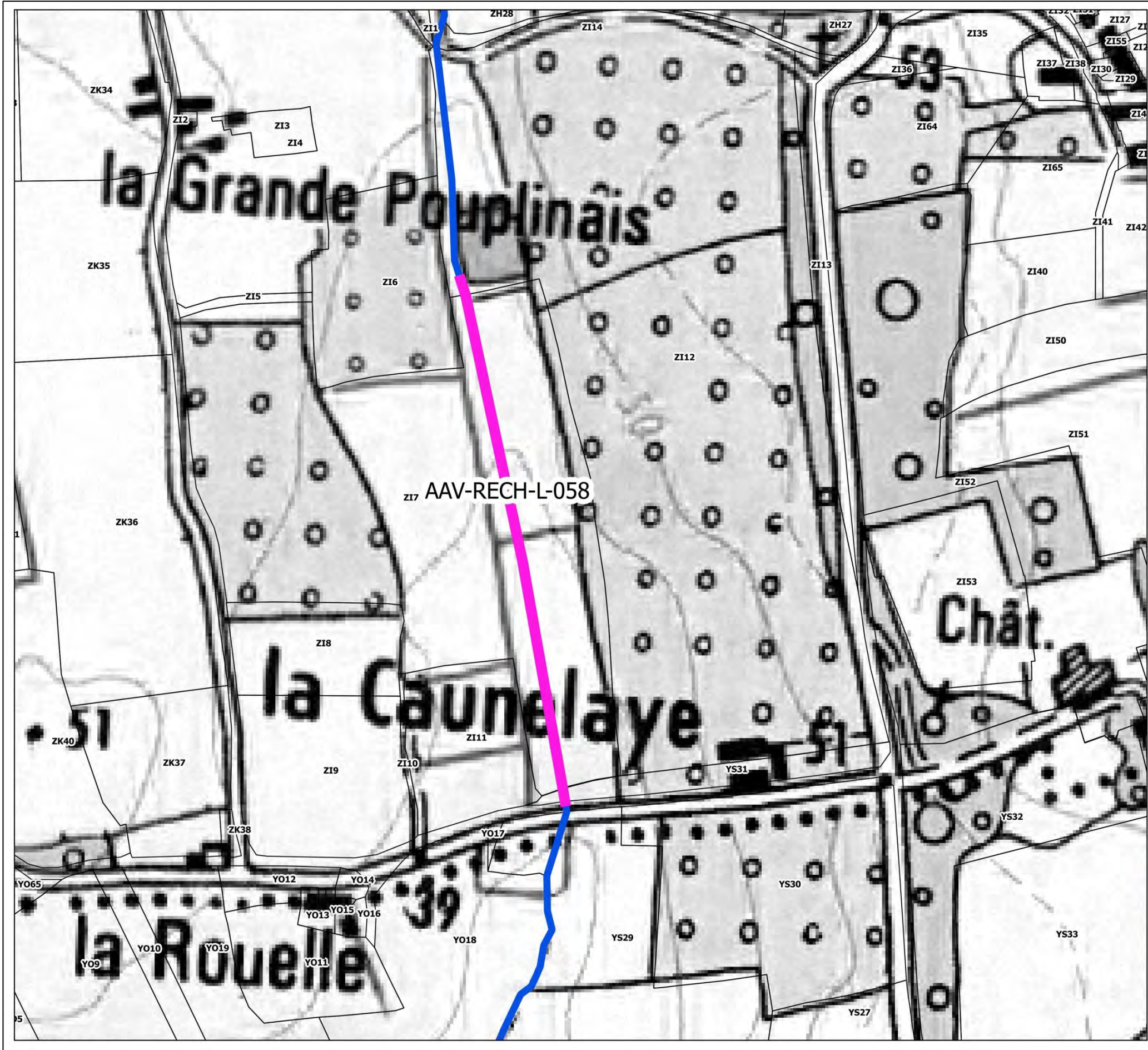
- Etude

**REFERENTIEL**

- Cours d'eau
- Cadastre







**ZONE ARG-05-06**

| ACTION         | LG  | MONTANT |
|----------------|-----|---------|
| AAV-RECH-L-058 | 400 | 10000   |
|                |     |         |
|                |     |         |
|                |     |         |
|                |     |         |
|                |     |         |

| ACTION | MONTANT |
|--------|---------|
|        |         |
|        |         |
|        |         |
|        |         |
|        |         |
|        |         |

**CONTINUITÉ**

- Aménagement complexe
- Aménagement simple
- Remplacement ouvrage
- Suppression ouvrage

**LIT MINEUR**

- Diversification
- Méandrage
- Recharge
- Talweg

**DEBIT**

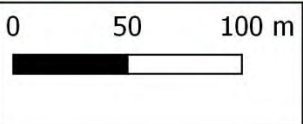
- Diffusion
- Bassin tampon

**ETUDE**

- Etude

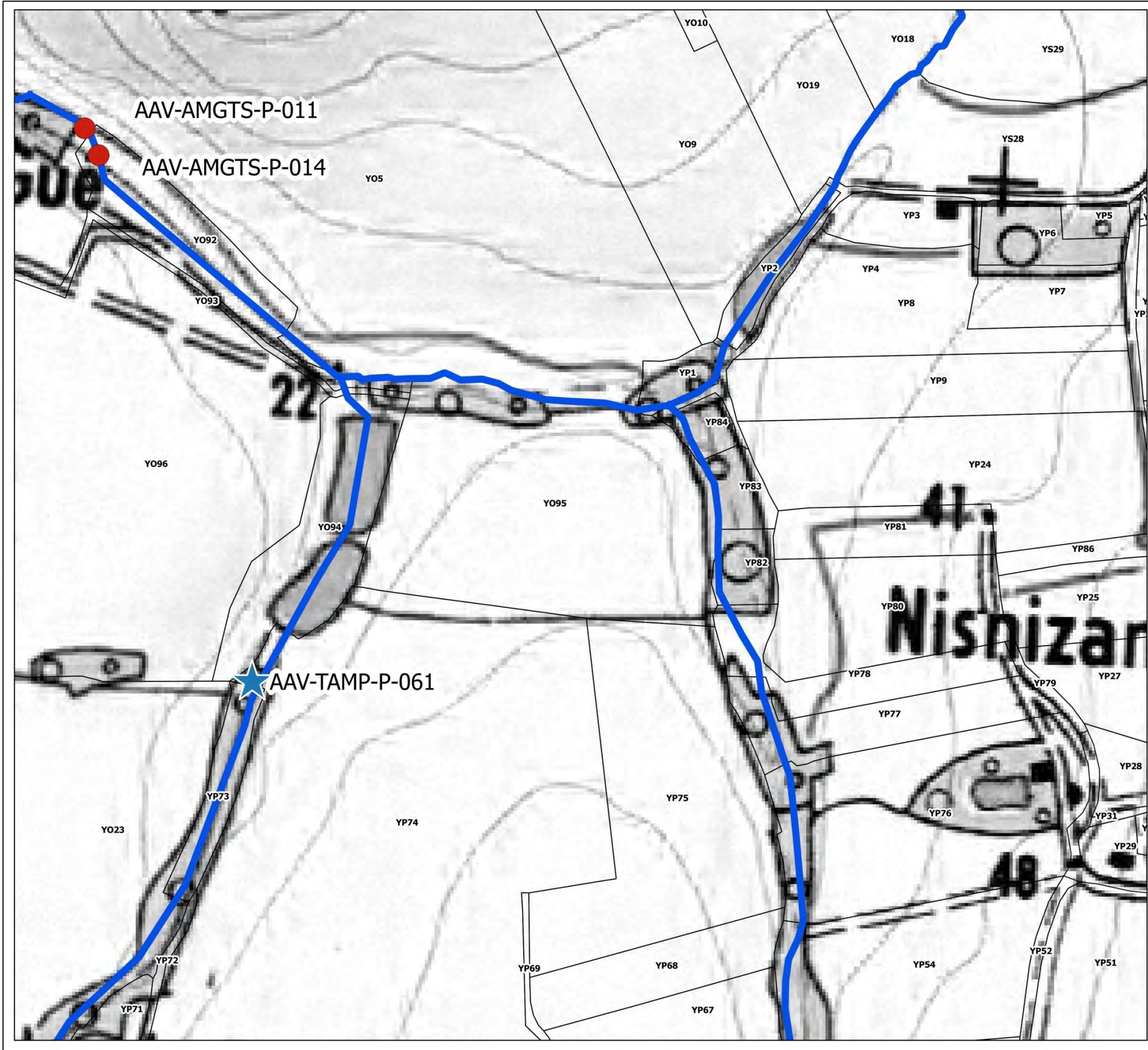
**REFERENTIEL**

- Cours d'eau
- Cadastre



\*IGN SCAN 25 - \*IGN BD TOPO - CADASTRE (OGFIP) - DONNÉES INTERNES DINAN AGGLOMÉRATION





**ZONE ARG-05-07**

| ACTION | LG | MONTANT |
|--------|----|---------|
|        |    |         |
|        |    |         |
|        |    |         |
|        |    |         |
|        |    |         |

| ACTION          | MONTANT |
|-----------------|---------|
| AAV-AMGTS-P-011 | 2500    |
| AAV-AMGTS-P-014 | 2500    |
| AAV-TAMP-P-061  | 1500    |
|                 |         |
|                 |         |

**CONTINUITÉ**

- Aménagement complexe (orange circle)
- Aménagement simple (red circle)
- Remplacement ouvrage (yellow circle)
- Suppression ouvrage (red X)

**LIT MINEUR**

- Diversification (orange bar)
- Méandrage (cyan bar)
- Recharge (magenta bar)
- Talweg (green bar)

**DEBIT**

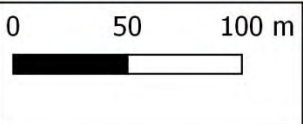
- Diffusion (cyan star)
- Bassin tampon (blue star)

**ETUDE**

- Etude (red circle)

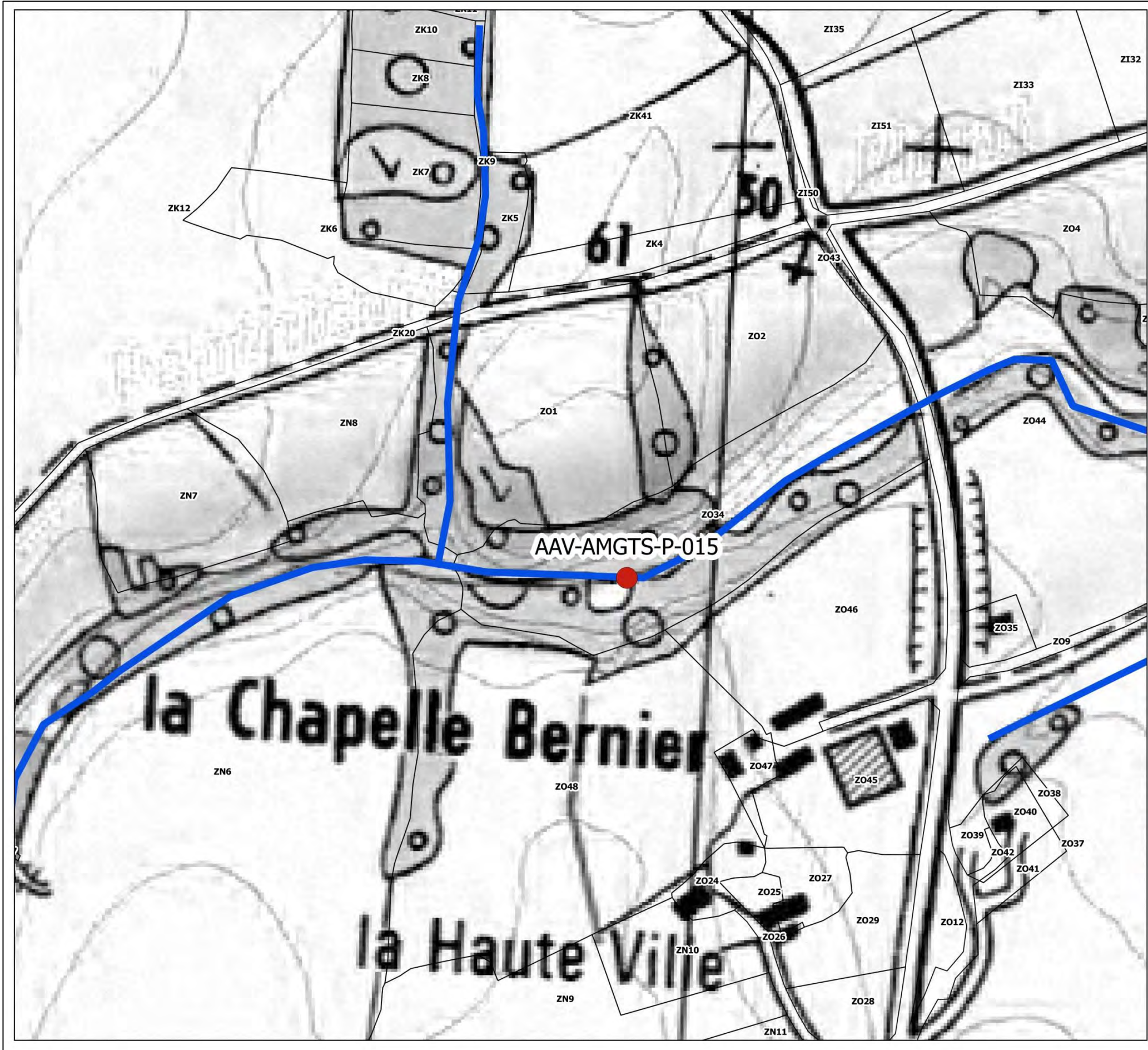
**REFERENTIEL**

- Cours d'eau (blue line)
- Cadastre (black outline)



\* IGN SCAN 25 - IGN BD TOPO - CADASTRE (OGFIP) - DONNEES INTERNES DINAN AGGLOMERATION





**ZONE ARG-05-08**

| ACTION | LG | MONTANT |
|--------|----|---------|
|        |    |         |
|        |    |         |
|        |    |         |
|        |    |         |
|        |    |         |
|        |    |         |

| ACTION          | MONTANT |
|-----------------|---------|
| AAV-AMGTS-P-015 | 2500    |
|                 |         |
|                 |         |
|                 |         |
|                 |         |
|                 |         |

**CONTINUITÉ**

- Aménagement complexe (orange circle)
- Aménagement simple (red circle)
- Remplacement ouvrage (yellow circle)
- Suppression ouvrage (red X)

**LIT MINEUR**

- Diversification (orange bar)
- Méandrage (cyan bar)
- Recharge (magenta bar)
- Talweg (green bar)

**DEBIT**

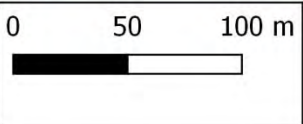
- Diffusion (cyan star)
- Bassin tampon (blue star)

**ETUDE**

- Etude (red circle with dot)

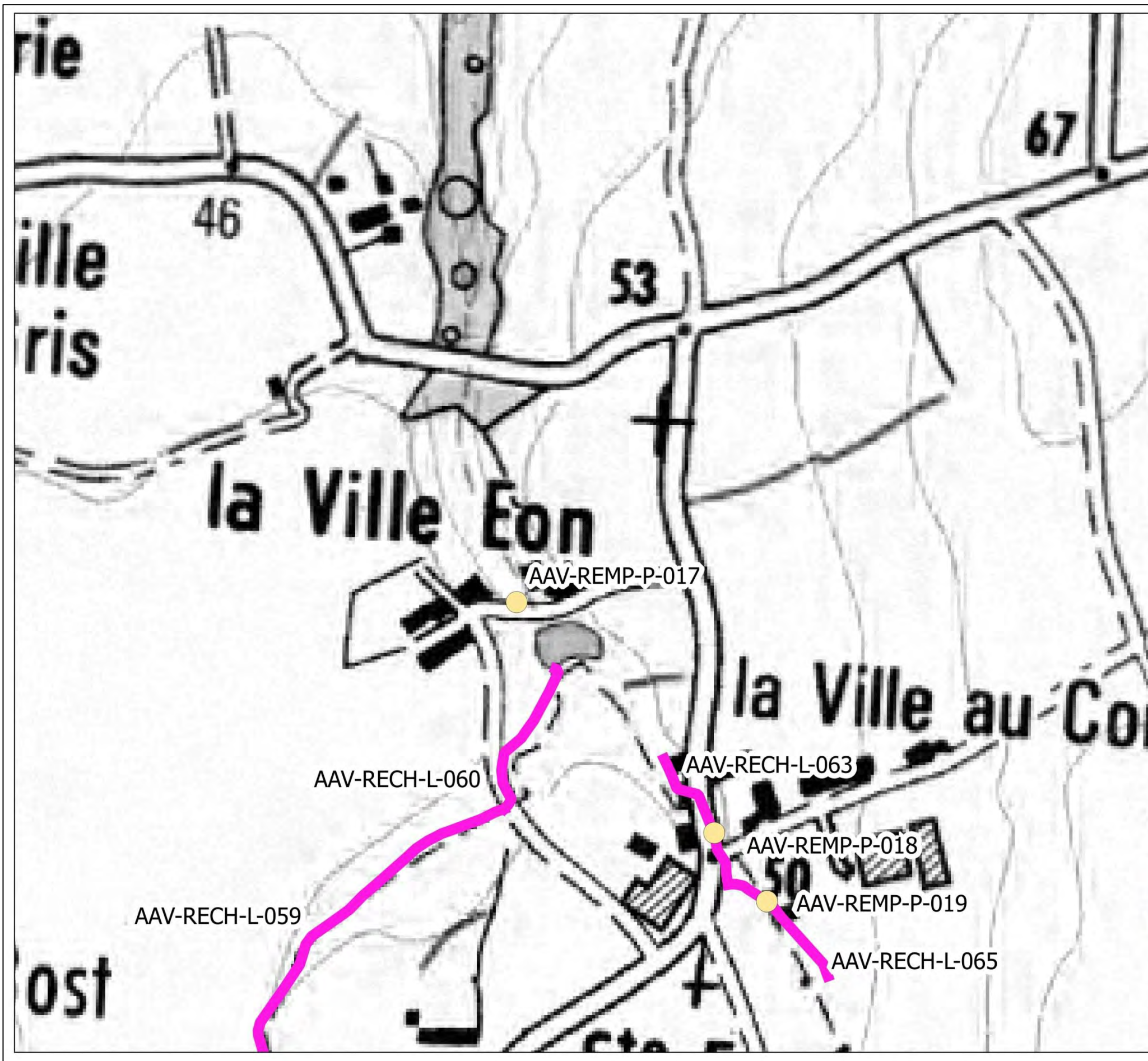
**REFERENTIEL**

- Cours d'eau (blue line)
- Cadastre (black outline)



\* IGN SCAN 25 - \* IGN BD TOPO - CADASTRE (OGFIP) - DONNÉES INTERNES DINAN AGGLOMÉRATION





**ZONE ARG-05-09**

| ACTION         | LG  | MONTANT |
|----------------|-----|---------|
| AAV-RECH-L-059 | 155 | 3875    |
| AAV-RECH-L-060 | 50  | 1250    |
| AAV-RECH-L-062 | 300 | 7500    |
| AAV-RECH-L-063 | 115 | 2875    |
| AAV-RECH-L-065 | 60  | 1500    |
|                |     |         |

| ACTION         | MONTANT |
|----------------|---------|
| AAV-REMP-P-017 | 3000    |
| AAV-REMP-P-018 | 3000    |
| AAV-REMP-P-019 | 3000    |
|                |         |
|                |         |

**CONTINUITE**

- Aménagement complexe (orange circle)
- Aménagement simple (red circle)
- Remplacement ouvrage (yellow circle)
- Suppression ouvrage (red X)

**LIT MINEUR**

- Diversification (orange bar)
- Méandrage (cyan bar)
- Recharge (magenta bar)
- Talweg (green bar)

**DEBIT**

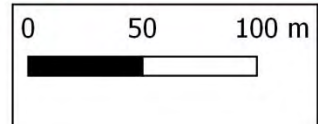
- Diffusion (cyan star)
- Bassin tampon (blue star)

**ETUDE**

- Etude (red circle with dot)

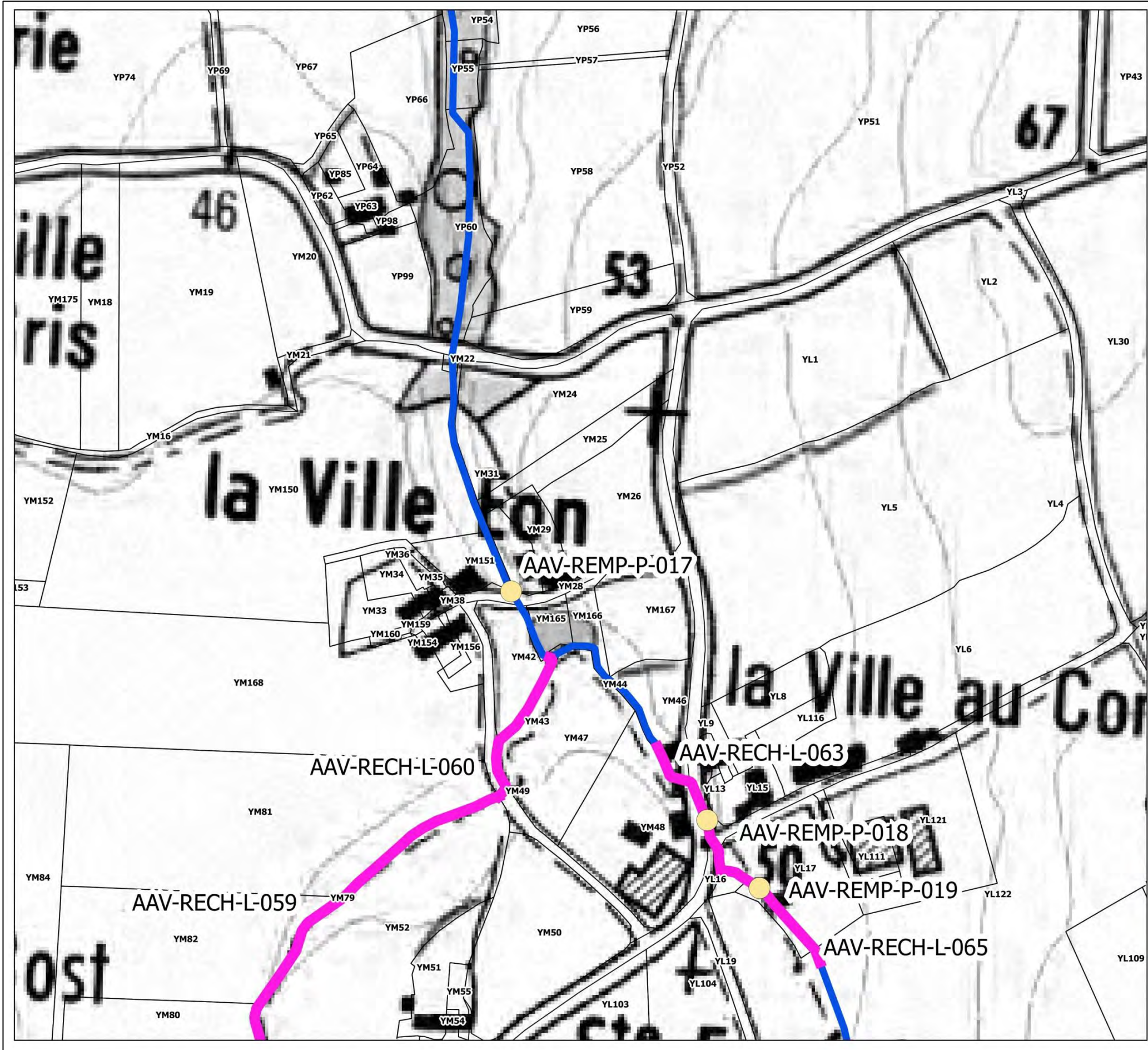
**REFERENTIEL**

- Cours d'eau (blue line)
- Cadastre (black outline)



\* IGN SCAN 25 - \* IGN BD TOPO - CADASTRE (DGFiP) - DONNEES INTERNES DINAN AGGLOMERATION





**ZONE ARG-05-10**

| ACTION         | LG  | MONTANT |
|----------------|-----|---------|
| AAV-RECH-L-059 | 155 | 3875    |
| AAV-RECH-L-060 | 50  | 1250    |
| AAV-RECH-L-062 | 300 | 7500    |
| AAV-RECH-L-063 | 115 | 2875    |
| AAV-RECH-L-065 | 60  | 1500    |

| ACTION         | MONTANT |
|----------------|---------|
| AAV-REMP-P-017 | 3000    |
| AAV-REMP-P-018 | 3000    |
| AAV-REMP-P-019 | 3000    |

**CONTINUITE**

- Aménagement complexe
- Aménagement simple
- Remplacement ouvrage
- Suppression ouvrage

**LIT MINEUR**

- Diversification
- Méandrage
- Recharge
- Talweg

**ETUDE**

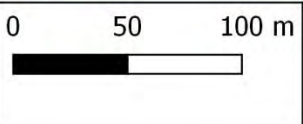
- Etude

**REFERENTIEL**

- Cours d'eau
- Cadastre

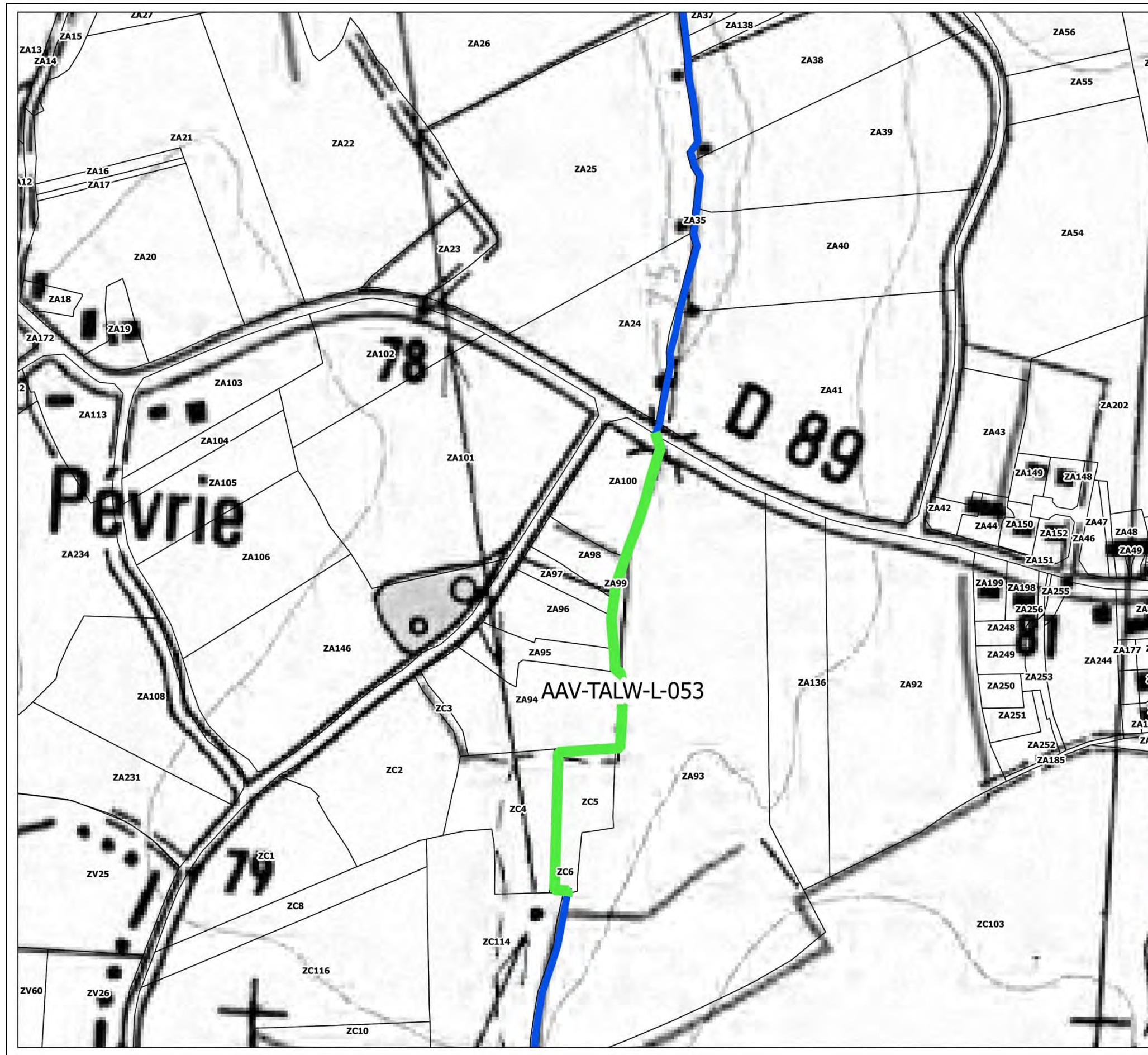
**DEBIT**

- Diffusion
- Bassin tampon



\* IGN SCAN 25 - \* IGN BD TOPO - CADASTRE (OGFIP) - DONNÉES INTERNES DINAN AGGLOMÉRATION





**ZONE ARG-05-11**

| ACTION         | LG  | MONTANT |
|----------------|-----|---------|
| AAV-TALW-L-053 | 150 | 7500    |
|                |     |         |
|                |     |         |
|                |     |         |
|                |     |         |

| ACTION | MONTANT |
|--------|---------|
|        |         |
|        |         |
|        |         |
|        |         |
|        |         |

**CONTINUITE**

- Aménagement complexe (orange circle)
- Aménagement simple (red circle)
- Remplacement ouvrage (yellow circle)
- Suppression ouvrage (red X)

**LIT MINEUR**

- Diversification (orange rectangle)
- Méandrage (cyan rectangle)
- Recharge (magenta rectangle)
- Talweg (green rectangle)

**ETUDE**

- Etude (red circle with dot)

**DEBIT**

- Diffusion (cyan star)
- Bassin tampon (blue star)

**REFERENTIEL**

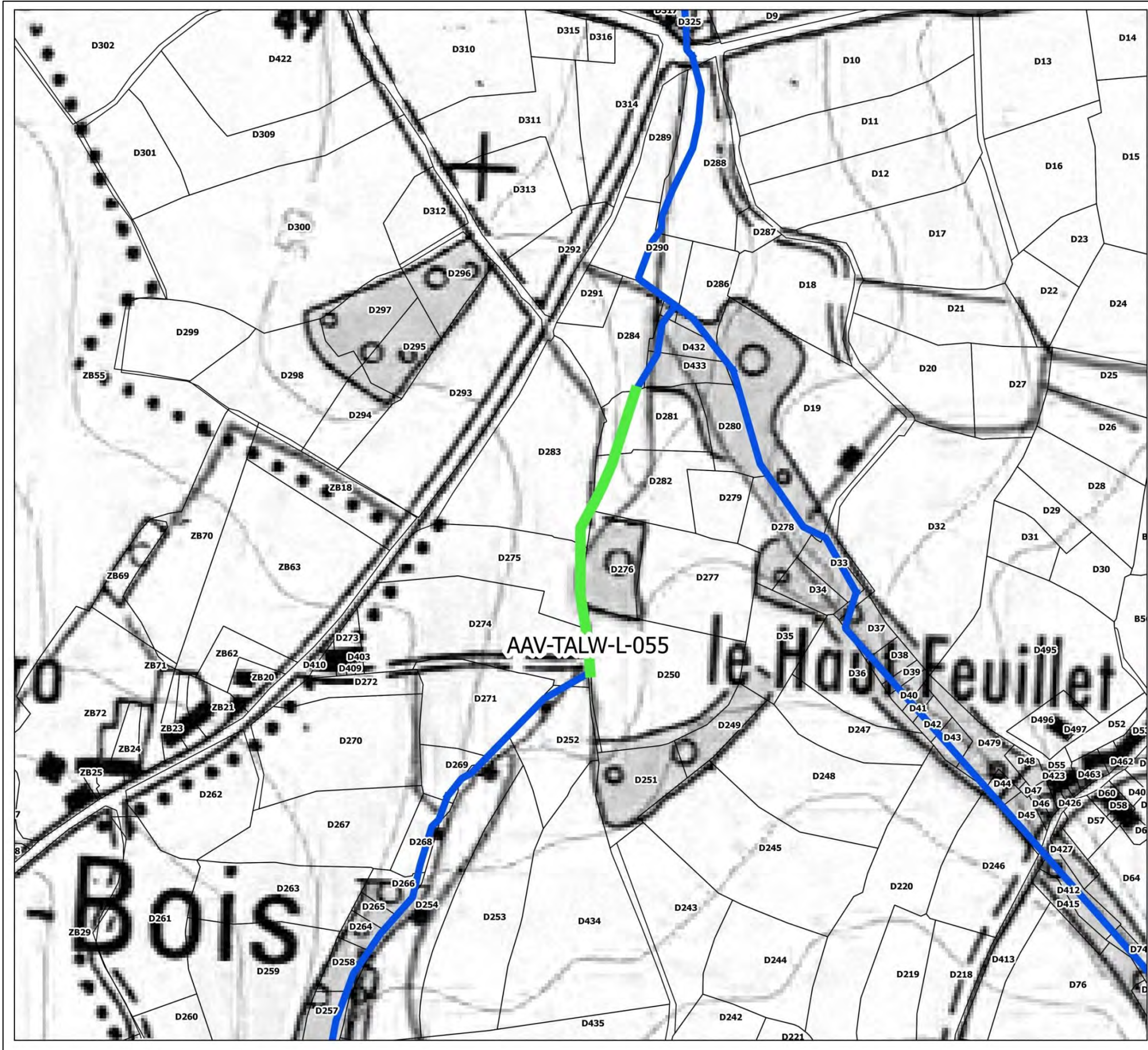
- Cours d'eau (blue line)
- Cadastre (black outline)

**DINAN AGGLOMÉRATION**

0 50 100 m

IGN SCAN 25 - IGN BD TOPO - CADASTRE (OGFIP) - DONNEES INTERNES DINAN AGGLOMÉRATION





**ZONE ARG-05-12**

| ACTION         | LG  | MONTANT |
|----------------|-----|---------|
| AAV-TALW-L-055 | 150 | 7500    |
|                |     |         |
|                |     |         |
|                |     |         |
|                |     |         |

| ACTION | MONTANT |
|--------|---------|
|        |         |
|        |         |
|        |         |
|        |         |
|        |         |

**CONTINUITÉ**

- Aménagement complexe (orange circle)
- Aménagement simple (red circle)
- Remplacement ouvrage (yellow circle)
- Suppression ouvrage (red X)

**LIT MINEUR**

- Diversification (orange bar)
- Méandrage (cyan bar)
- Recharge (magenta bar)
- Talweg (green bar)

**ETUDE**

- Etude (red dot)

**DEBIT**

- Diffusion (cyan star)
- Bassin tampon (blue star)

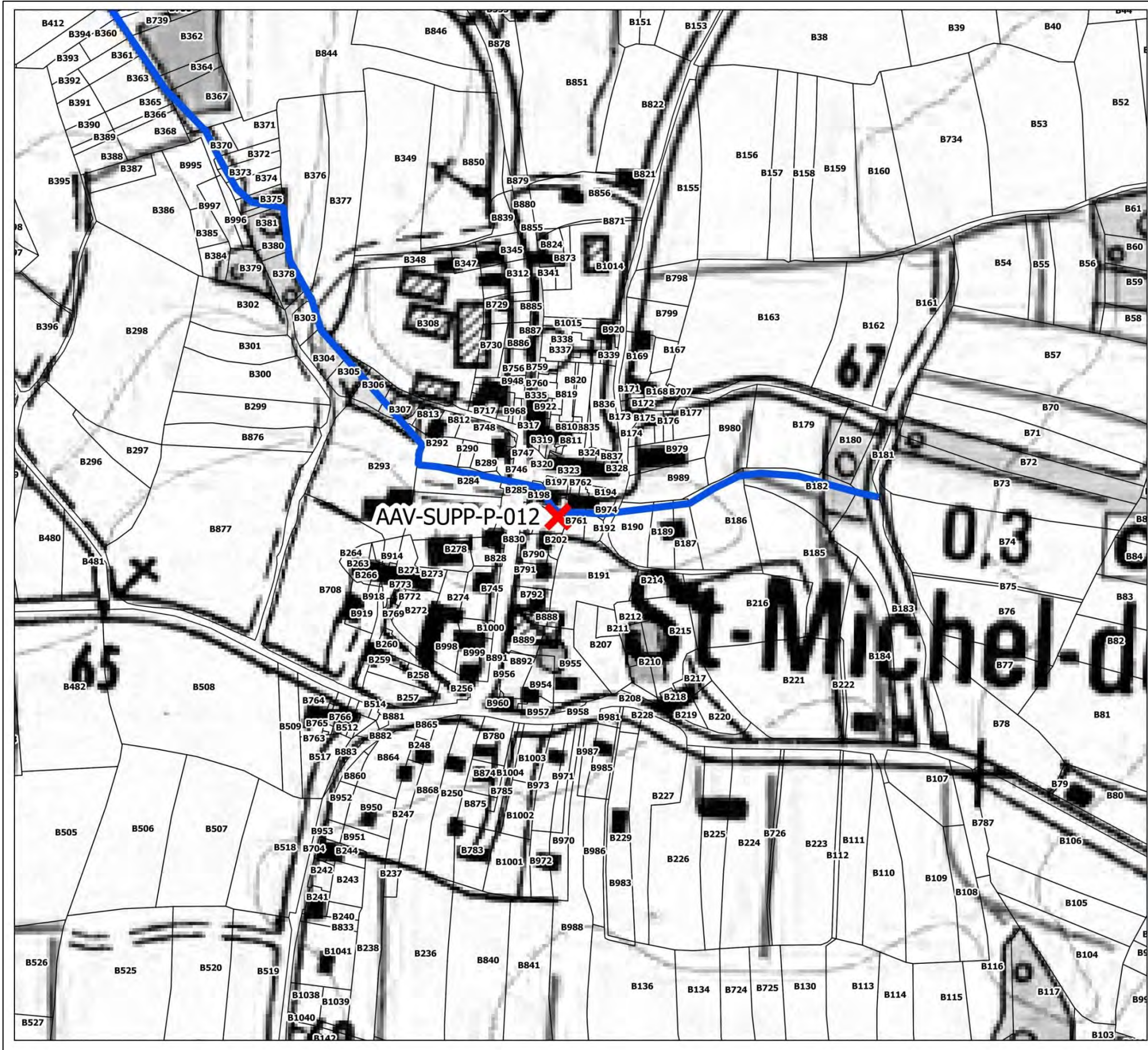
**REFERENTIEL**

- Cours d'eau (blue line)
- Cadastre (black outline)



\* IGN SCAN 25 - \* IGN BD TOPO - CADASTRE (OGFIP) - DONNEES INTERNES DINAN AGGLOMERATION





**ZONE ARG-05-13**

| ACTION | LG | MONTANT |
|--------|----|---------|
|        |    |         |
|        |    |         |
|        |    |         |
|        |    |         |
|        |    |         |

| ACTION         | MONTANT |
|----------------|---------|
| AAV-SUPP-P-012 | 500     |
|                |         |
|                |         |
|                |         |
|                |         |

**CONTINUITE**

- Aménagement complexe
- Aménagement simple
- Remplacement ouvrage
- Suppression ouvrage

**LIT MINEUR**

- Diversification
- Méandrage
- Recharge
- Talweg

**DEBIT**

- Diffusion
- Bassin tampon

**ETUDE**

- Etude

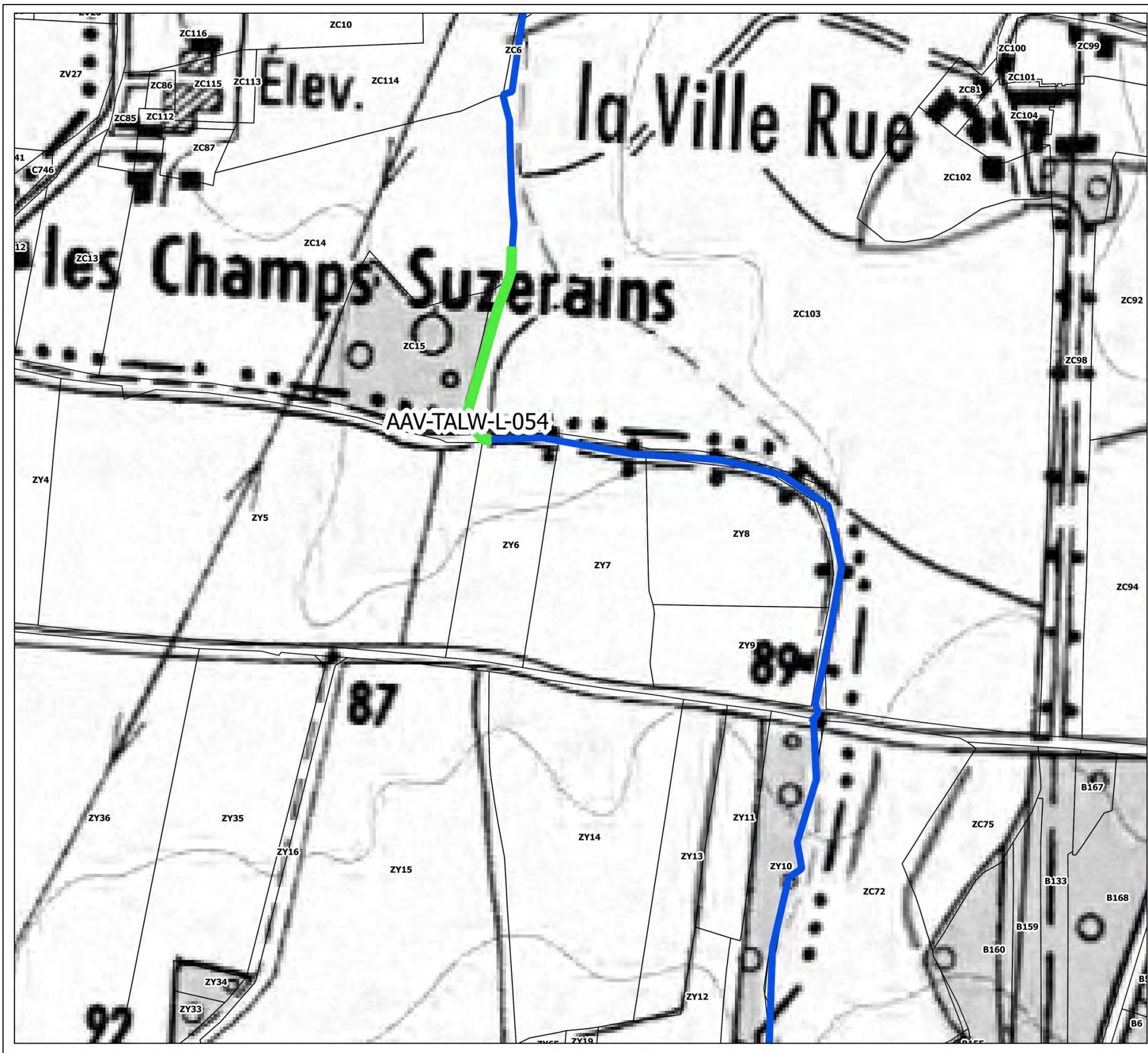
**REFERENTIEL**

- Cours d'eau
- Cadastre



\* IGN SCAN 25 - \* IGN BD TOPO - CADASTRE (OGFIP) - DONNEES INTERNES DINAN AGGLOMÉRATION





**ZONE ARG-05-14**

| ACTION         | LG  | MONTANT |
|----------------|-----|---------|
| AAV-TALW-L-054 | 160 | 8000    |
|                |     |         |
|                |     |         |
|                |     |         |
|                |     |         |

| ACTION | MONTANT |
|--------|---------|
|        |         |
|        |         |
|        |         |
|        |         |
|        |         |

**CONTINUITE**

- Aménagement complexe
- Aménagement simple
- Remplacement ouvrage
- Suppression ouvrage

**LIT MINEUR**

- Diversification
- Méandrage
- Recharge
- Talweg

**DEBIT**

- Diffusion
- Bassin tampon

**ETUDE**

- Etude

**REFERENTIEL**

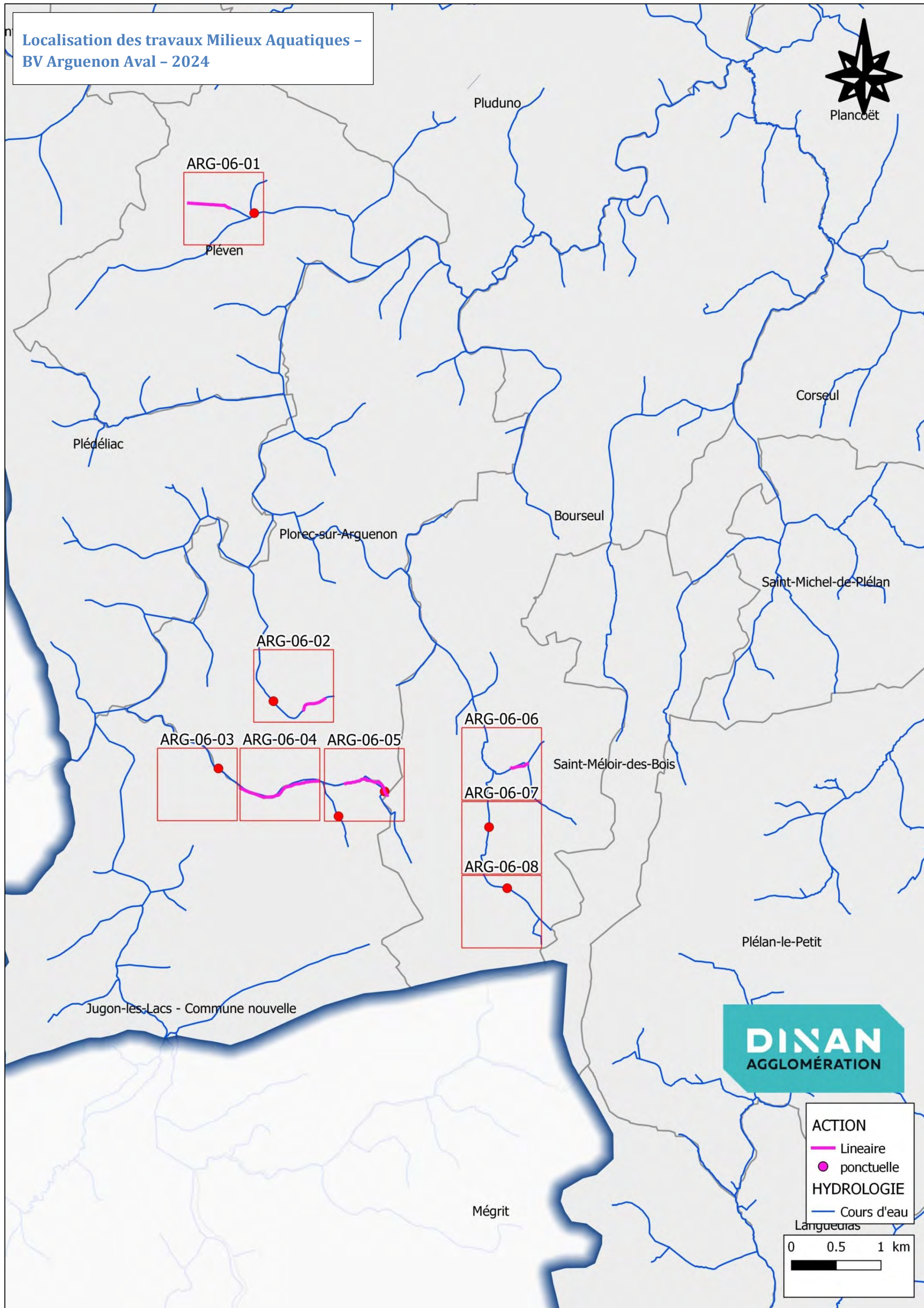
- Cours d'eau
- Cadastre

**DINAN AGGLOMÉRATION**

0 50 100 m

\* IGN SCAN 25 - IGN BD TOPO - CADASTRE (OGFIP) - DONNEES INTERNES DINAN AGGLOMERATION





**Localisation des travaux Milieux Aquatiques -  
BV Arguenon Aval - 2024**



ARG-06-01  
Pléven

ARG-06-02

ARG-06-03 ARG-06-04 ARG-06-05

ARG-06-06  
ARG-06-07  
ARG-06-08



**ACTION**

- Lineaire
- ponctuelle

**HYDROLOGIE**

- Cours d'eau

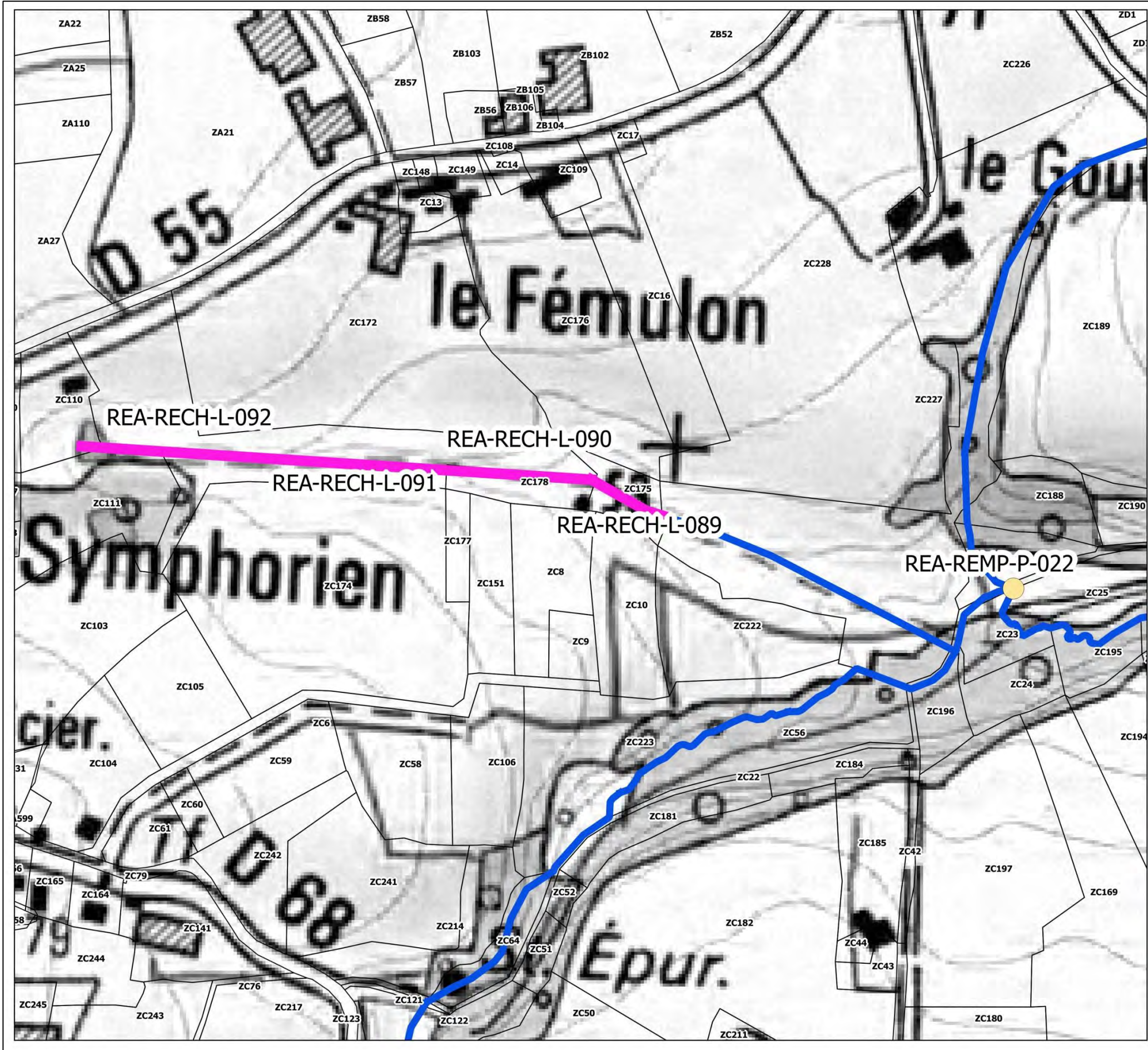
0 0.5 1 km

\* IGN SCAN 25 - \* IGN BD TOPO - CADASTRE (DGPR) - DONNÉES INTERNES DINAN AGGLOMÉRATION









**ZONE ARG-06-01**

| ACTION         | LG  | MONTANT |
|----------------|-----|---------|
| REA-RECH-L-089 | 65  | 1625    |
| REA-RECH-L-090 | 115 | 2875    |
| REA-RECH-L-091 | 190 | 4750    |
| REA-RECH-L-092 | 90  | 2250    |
|                |     |         |
|                |     |         |

| ACTION         | MONTANT |
|----------------|---------|
| REA-REMP-P-022 | 3000    |
|                |         |
|                |         |
|                |         |
|                |         |

**CONTINUITÉ**

- Aménagement complexe
- Aménagement simple
- Remplacement ouvrage
- Suppression ouvrage

**LIT MINEUR**

- Diversification
- Méandrage
- Recharge
- Talweg

**DEBIT**

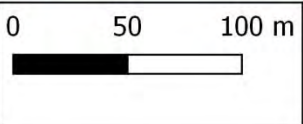
- Diffusion
- Bassin tampon

**ETUDE**

- Etude

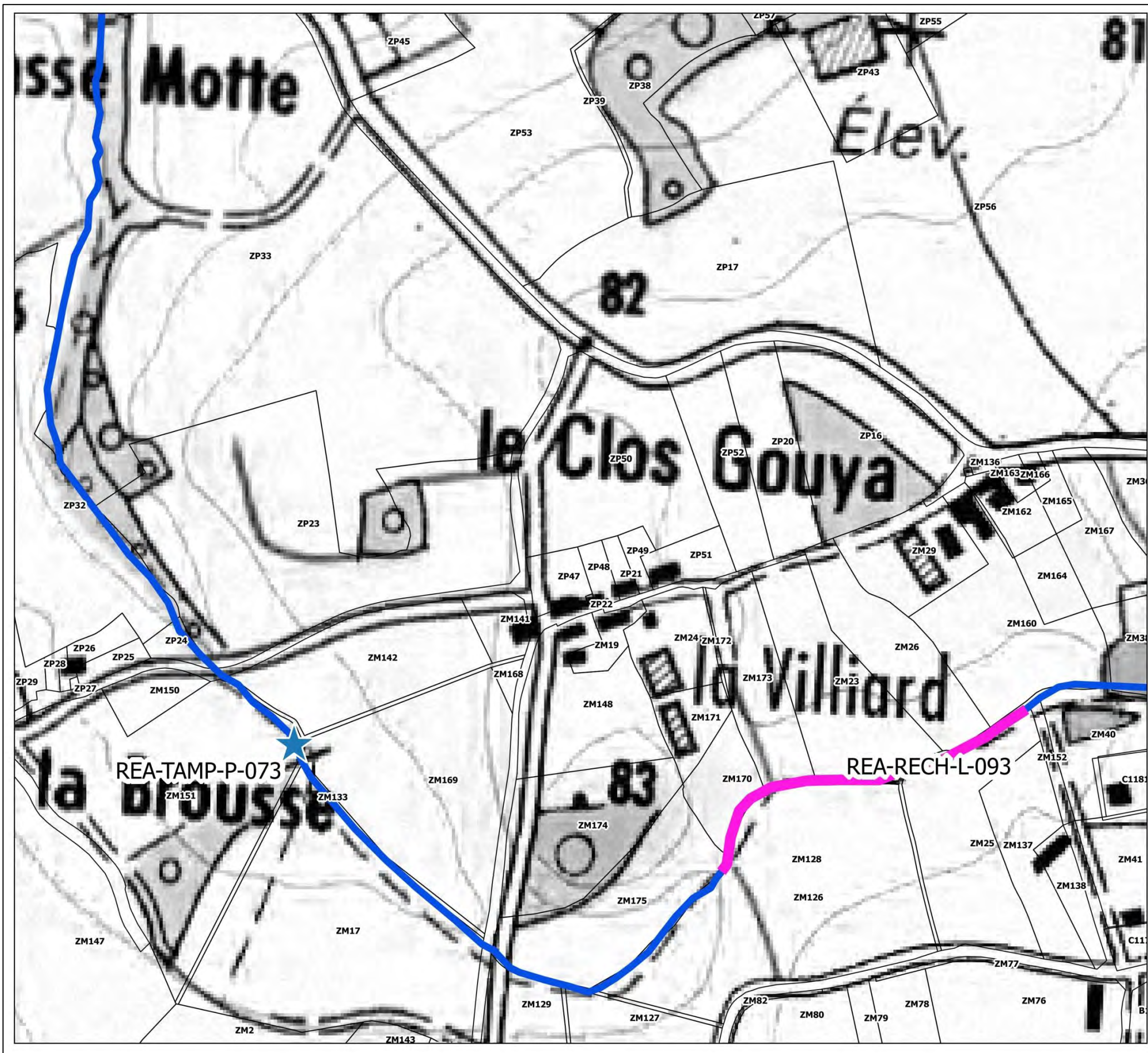
**REFERENTIEL**

- Cours d'eau
- Cadastre



\* IGN SCAN 25 - \* IGN BD TOPO - CADASTRE (OGFIP) - DONNEES INTERNES DINAN AGGLOMERATION





**ZONE ARG-06-02**

| ACTION         | LG  | MONTANT |
|----------------|-----|---------|
| REA-RECH-L-093 | 290 | 7250    |
|                |     |         |
|                |     |         |
|                |     |         |
|                |     |         |

| ACTION         | MONTANT |
|----------------|---------|
| REA-TAMP-P-073 | 1500    |
|                |         |
|                |         |
|                |         |
|                |         |

**CONTINUITE**

- Aménagement complexe
- Aménagement simple
- Remplacement ouvrage
- Suppression ouvrage

**LIT MINEUR**

- Diversification
- Méandrage
- Recharge
- Talweg

**ETUDE**

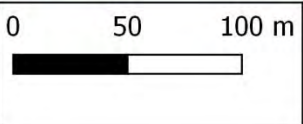
- Etude

**REFERENTIEL**

- Cours d'eau
- Cadastre

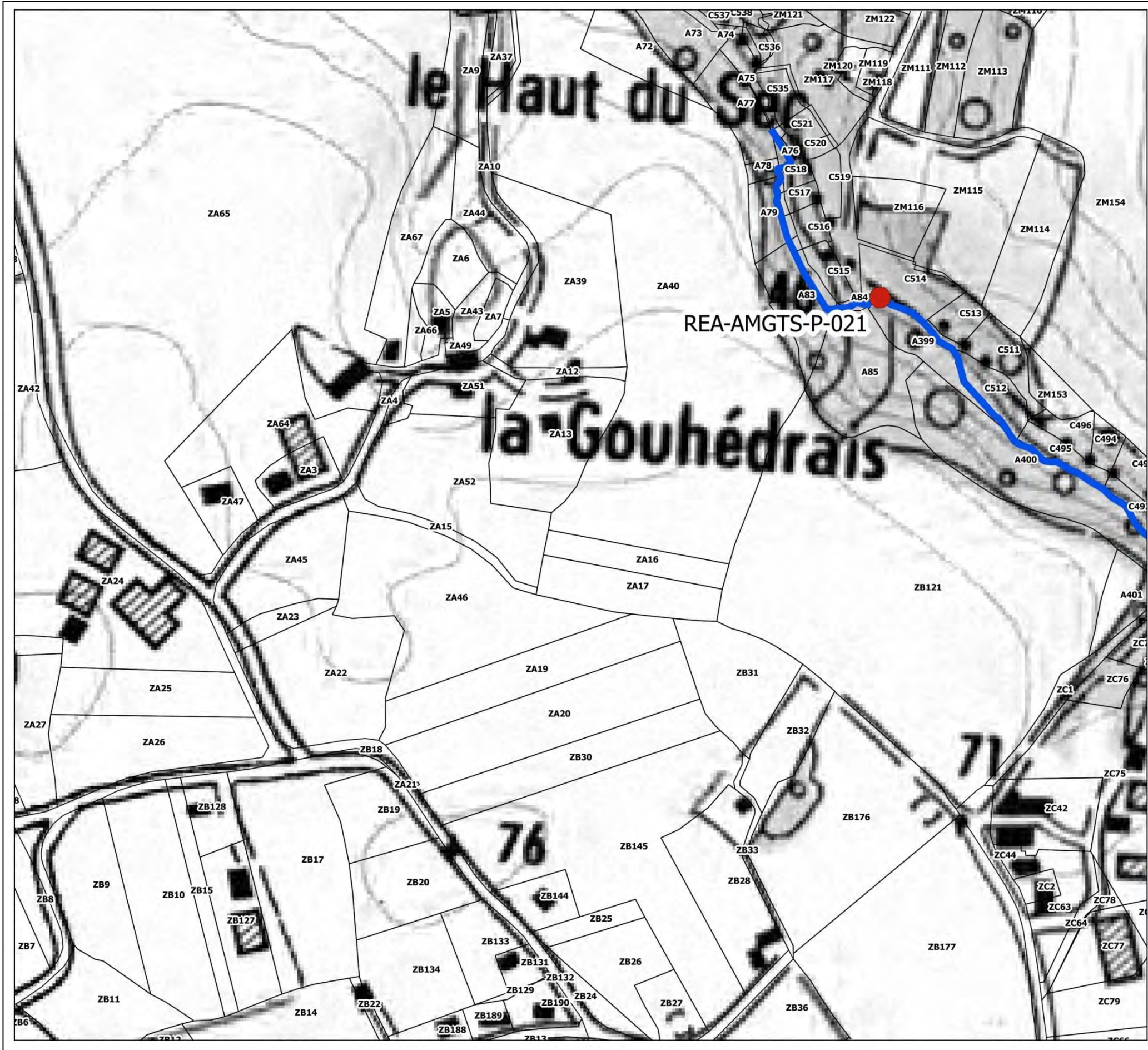
**DEBIT**

- Diffusion
- Bassin tampon



© IGN SCAN 25 - IGN BD TOPO - CADASTRE (OGFIP) - DONNEES INTERNES DINAN AGGLOMÉRATION





**ZONE ARG-06-03**

| ACTION | LG | MONTANT |
|--------|----|---------|
|        |    |         |
|        |    |         |
|        |    |         |
|        |    |         |
|        |    |         |
|        |    |         |

| ACTION          | MONTANT |
|-----------------|---------|
| REA-AMGTS-P-021 | 5000    |
|                 |         |
|                 |         |
|                 |         |
|                 |         |
|                 |         |

**CONTINUITÉ**

- Aménagement complexe (orange circle)
- Aménagement simple (red circle)
- Remplacement ouvrage (yellow circle)
- Suppression ouvrage (red X)

**LIT MINEUR**

- Diversification (yellow bar)
- Méandrage (cyan bar)
- Recharge (magenta bar)
- Talweg (green bar)

**DEBIT**

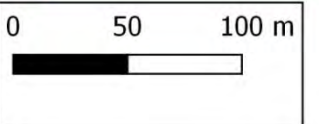
- Diffusion (cyan star)
- Bassin tampon (blue star)

**ETUDE**

- Etude (red dot in circle)

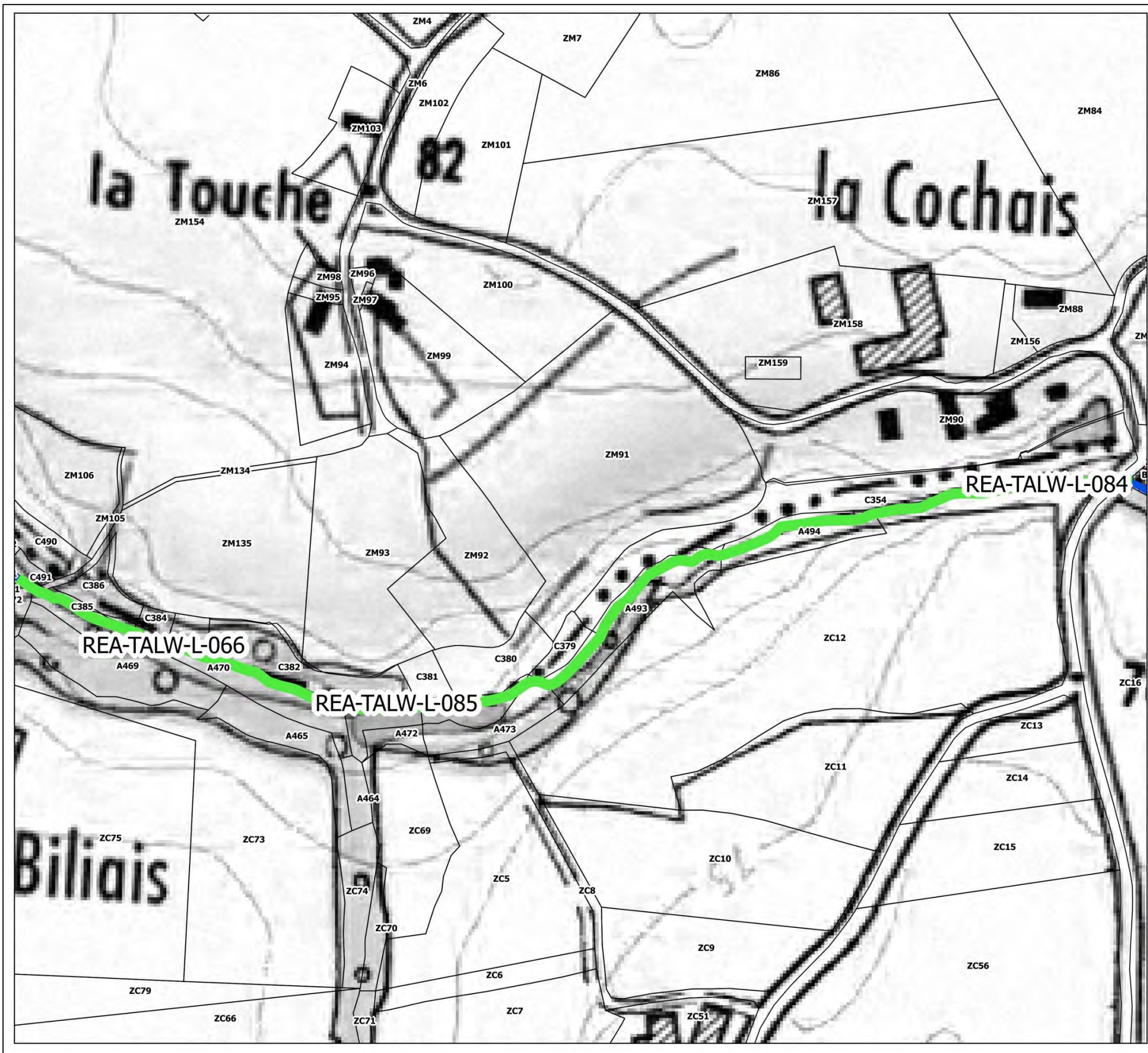
**REFERENTIEL**

- Cours d'eau (blue line)
- Cadastre (black outline)



\* IGN SCAN 25 - IGN BD TOPO - CADASTRE (OGFIP) - DONNÉES INTERNES DINAN AGGLOMÉRATION





**ZONE ARG-06-04**

| ACTION         | LG  | MONTANT |
|----------------|-----|---------|
| REA-TALW-L-066 | 120 | 6000    |
| REA-TALW-L-084 | 530 | 26500   |
| REA-TALW-L-085 | 300 | 15000   |
|                |     |         |
|                |     |         |

| ACTION | MONTANT |
|--------|---------|
|        |         |
|        |         |
|        |         |
|        |         |
|        |         |

**CONTINUITÉ**

- Aménagement complexe
- Aménagement simple
- Remplacement ouvrage
- Suppression ouvrage

**LIT MINEUR**

- Diversification
- Méandrage
- Recharge
- Talweg

**DEBIT**

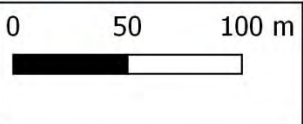
- Diffusion
- Bassin tampon

**ETUDE**

- Etude

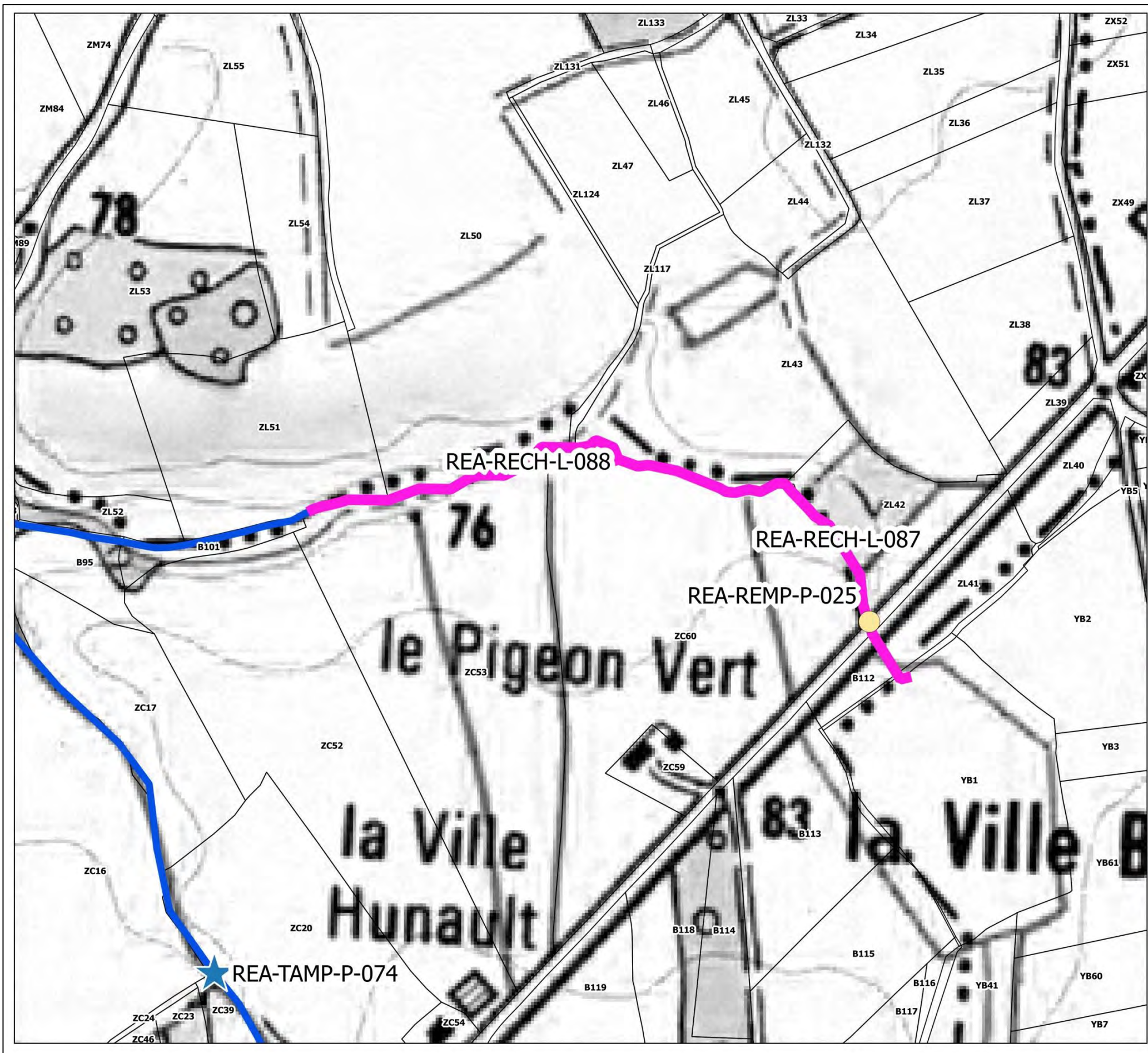
**REFERENTIEL**

- Cours d'eau
- Cadastre



\* IGN SCAN 25 - \* IGN BD TOPO - CADASTRE (OGFIP) - DONNEES INTERNES DINAN AGGLOMERATION





**ZONE ARG-06-05**

| ACTION         | LG  | MONTANT |
|----------------|-----|---------|
| REA-RECH-L-087 | 330 | 8250    |
| REA-RECH-L-088 | 260 | 6500    |
|                |     |         |
|                |     |         |
|                |     |         |

| ACTION         | MONTANT |
|----------------|---------|
| REA-REMP-P-025 | 3000    |
| REA-TAMP-P-074 | 1500    |
|                |         |
|                |         |
|                |         |

**CONTINUITÉ**

- Aménagement complexe
- Aménagement simple
- Remplacement ouvrage
- Suppression ouvrage

**LIT MINEUR**

- Diversification
- Méandrage
- Recharge
- Talweg

**DEBIT**

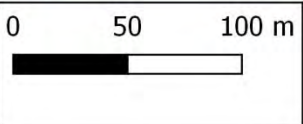
- Diffusion
- Bassin tampon

**ETUDE**

- Etude

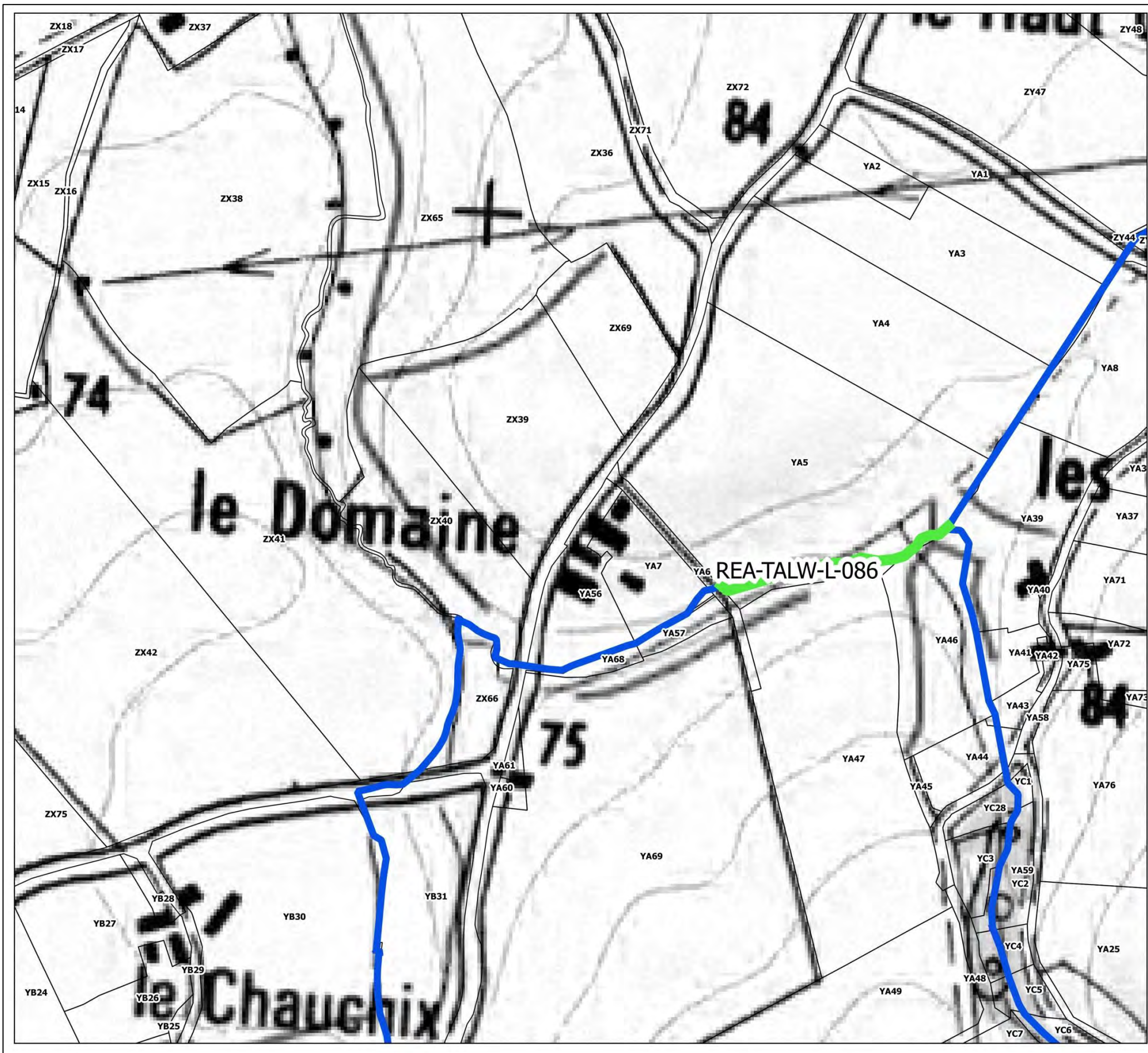
**REFERENTIEL**

- Cours d'eau
- Cadastre



\* IGN SCAN 25 - \* IGN BD TOPO - CADASTRE (OGFIP) - DONNÉES INTERNES DINAN AGGLOMÉRATION





**ZONE ARG-06-06**

| ACTION         | LG  | MONTANT |
|----------------|-----|---------|
| REA-TALW-L-086 | 120 | 6000    |
|                |     |         |
|                |     |         |
|                |     |         |
|                |     |         |

| ACTION | MONTANT |
|--------|---------|
|        |         |
|        |         |
|        |         |
|        |         |
|        |         |

**CONTINUITÉ**

- Aménagement complexe
- Aménagement simple
- Remplacement ouvrage
- Suppression ouvrage

**LIT MINEUR**

- Diversification
- Méandrage
- Recharge
- Talweg

**DEBIT**

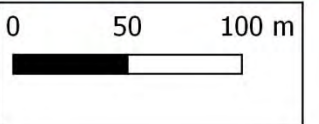
- Diffusion
- Bassin tampon

**ETUDE**

- Etude

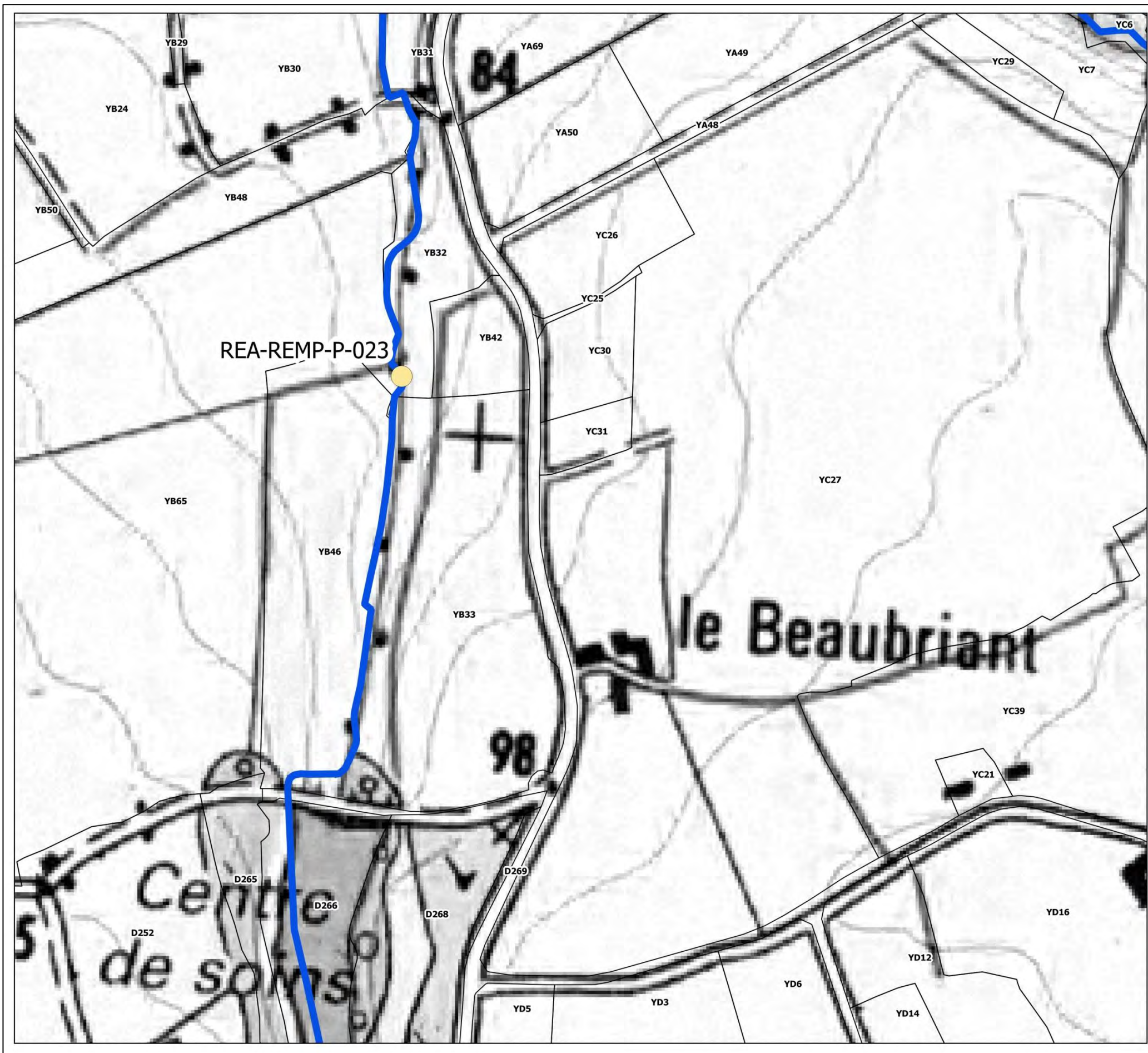
**REFERENTIEL**

- Cours d'eau
- Cadastre



\* IGN SCAN 25 - \* IGN BD TOPO - CADASTRE (OGFIP) - DONNEES INTERNES DINAN AGGLOMERATION





**ZONE ARG-06-07**

| ACTION | LG | MONTANT |
|--------|----|---------|
|        |    |         |
|        |    |         |
|        |    |         |
|        |    |         |
|        |    |         |

| ACTION         | MONTANT |
|----------------|---------|
| REA-REMP-P-023 | 3000    |
|                |         |
|                |         |
|                |         |
|                |         |
|                |         |

**CONTINUITE**

- Aménagement complexe (orange circle)
- Aménagement simple (red circle)
- Remplacement ouvrage (yellow circle)
- Suppression ouvrage (red X)

**LIT MINEUR**

- Diversification (orange bar)
- Méandrage (cyan bar)
- Recharge (magenta bar)
- Talweg (green bar)

**DEBIT**

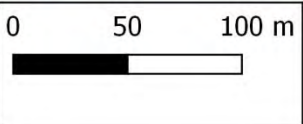
- Diffusion (cyan star)
- Bassin tampon (blue star)

**ETUDE**

- Etude (red circle with dot)

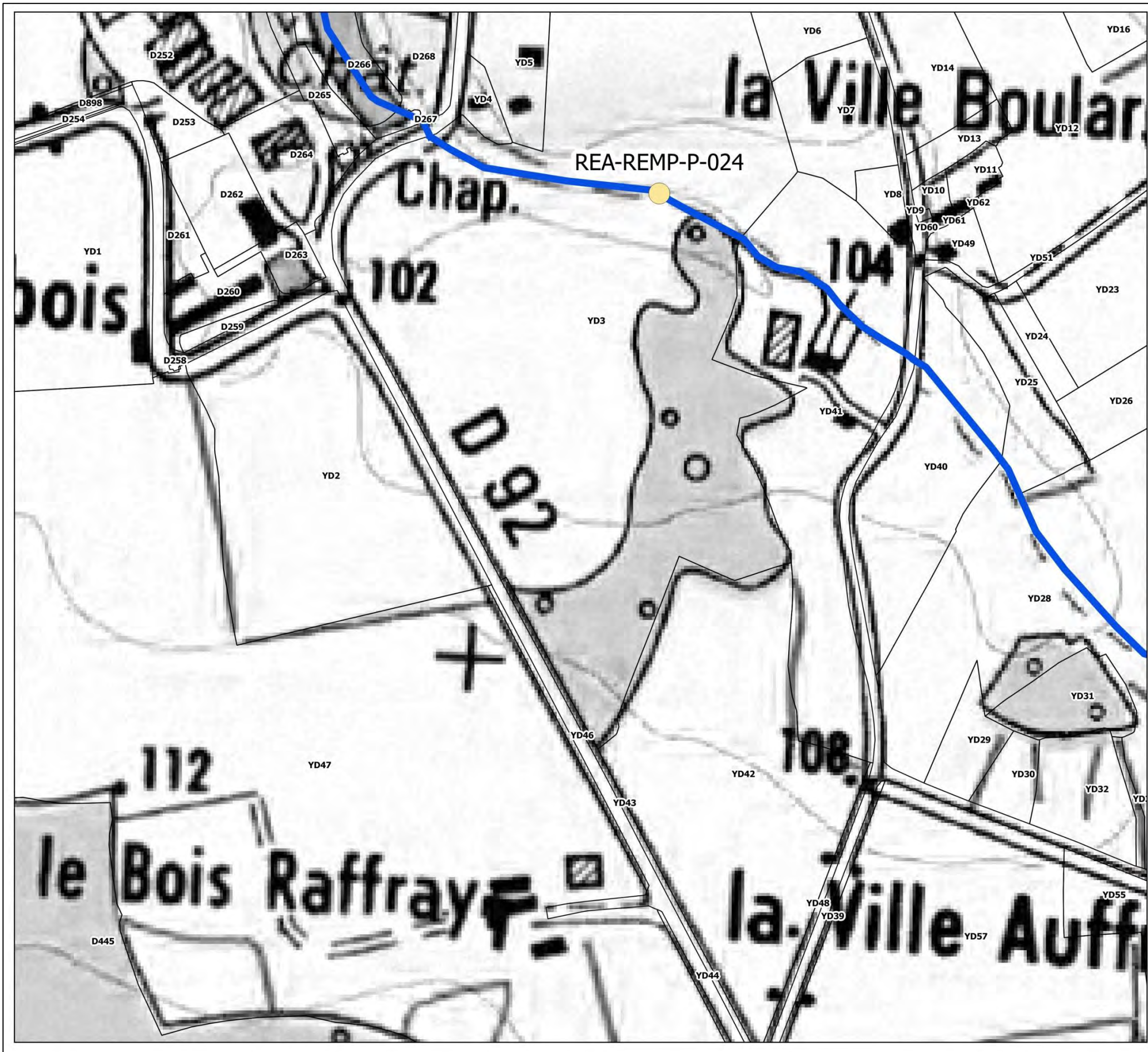
**REFERENTIEL**

- Cours d'eau (blue line)
- Cadastre (black outline)



\* IGN SCAN 25 - \* IGN BD TOPO - CADASTRE (OGFIP) - DONNEES INTERNES DINAN AGGLOMERATION





**ZONE ARG-06-08**

| ACTION | LG | MONTANT |
|--------|----|---------|
|        |    |         |
|        |    |         |
|        |    |         |
|        |    |         |
|        |    |         |
|        |    |         |

| ACTION         | MONTANT |
|----------------|---------|
| REA-REMP-P-024 | 3000    |
|                |         |
|                |         |
|                |         |
|                |         |
|                |         |

**CONTINUITE**

- Aménagement complexe (orange circle)
- Aménagement simple (red circle)
- Remplacement ouvrage (yellow circle)
- Suppression ouvrage (red X)

**LIT MINEUR**

- Diversification (orange bar)
- Méandrage (cyan bar)
- Recharge (magenta bar)
- Talweg (green bar)

**DEBIT**

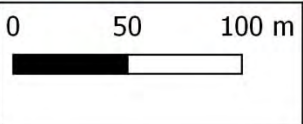
- Diffusion (cyan star)
- Bassin tampon (blue star)

**ETUDE**

- Etude (red dot)

**REFERENTIEL**

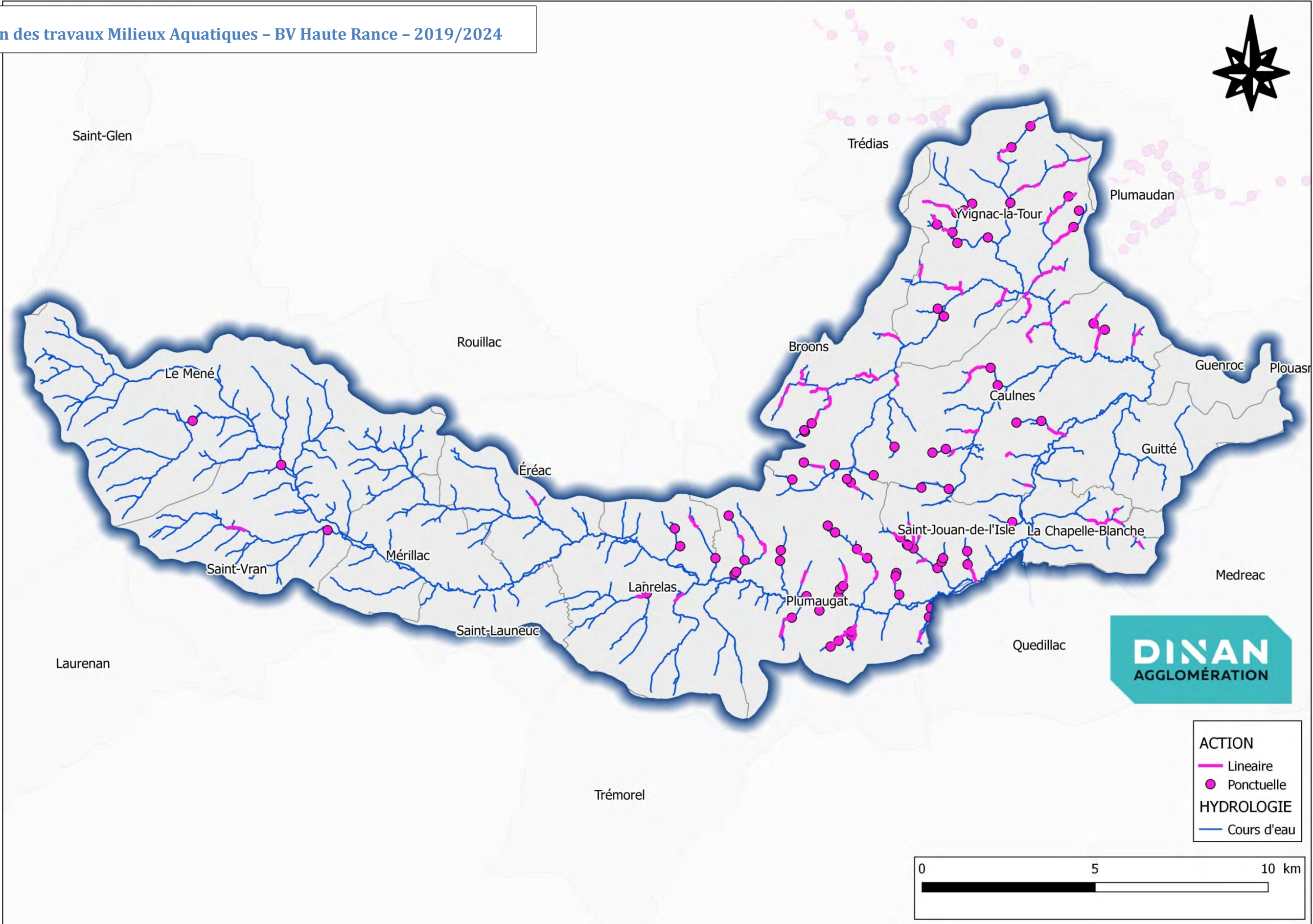
- Cours d'eau (blue line)
- Cadastre (black outline)



© IGN SCAN 25 - © IGN BD TOPO - CADASTRE (DGFiP) - DONNEES INTERNES DINAN AGGLOMERATION



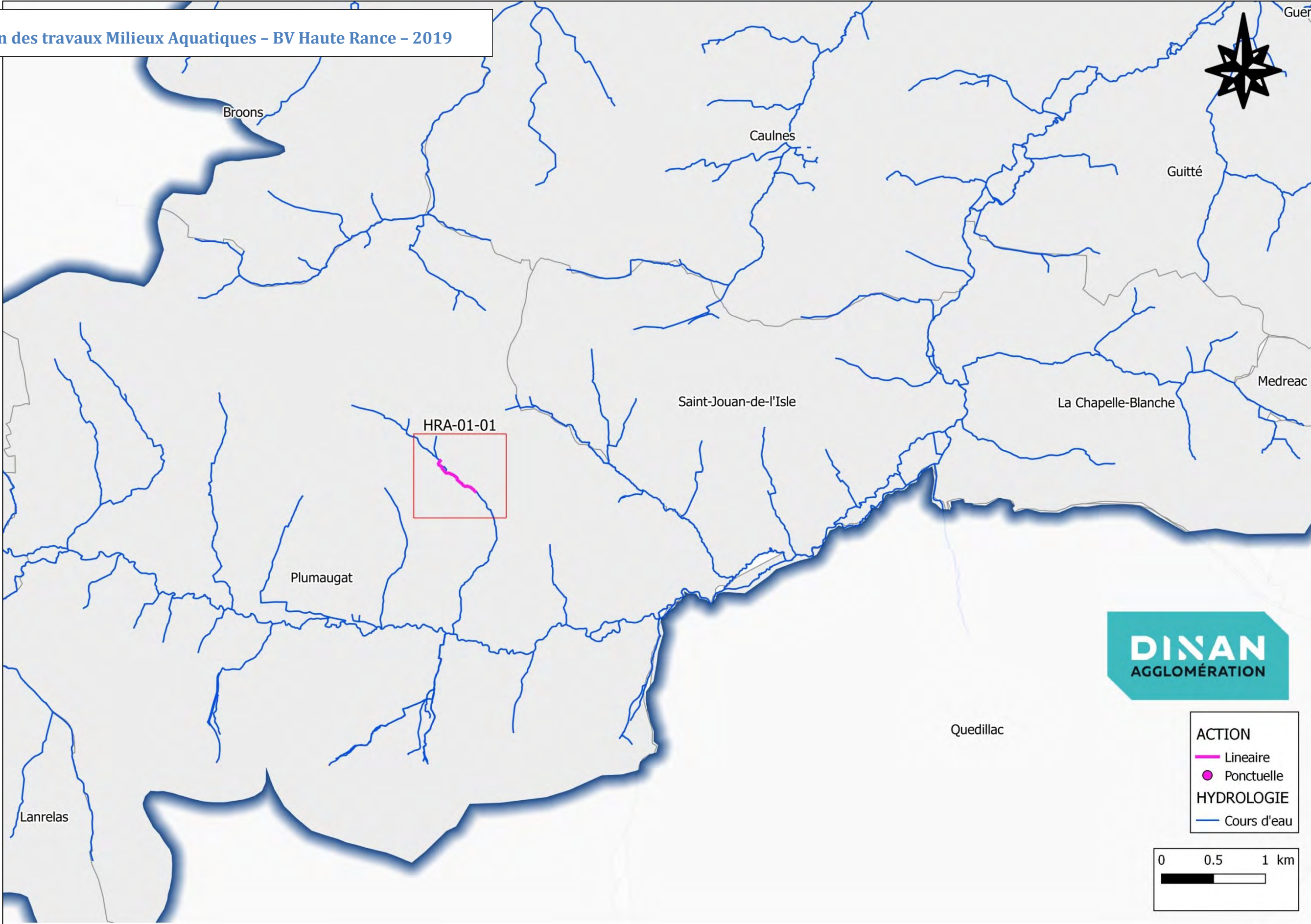
Localisation des travaux Milieux Aquatiques - BV Haute Rance - 2019/2024



\* IGN SCAN 25 - \* IGN BD TOPO - CADASTRE (OGFIP) - DONNÉES INTERNES DINAN AGGLOMÉRATION

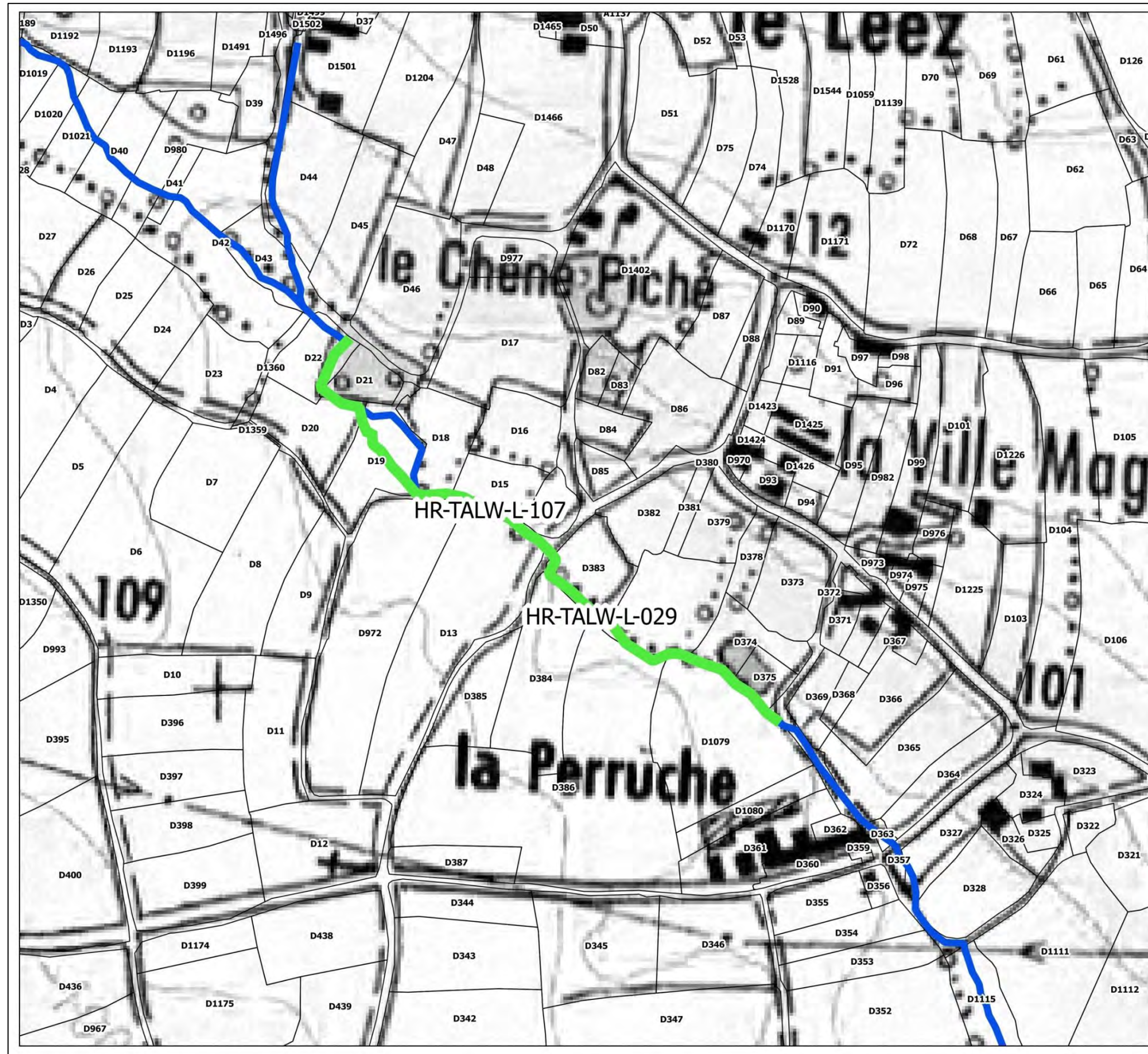


Localisation des travaux Milieux Aquatiques - BV Haute Rance - 2019



\* IGN SCAN 25 - \* IGN BD TOPO - CADASTRE (OGFIP) - DONNÉES INTERNES DINAN AGGLOMÉRATION





**ZONE HRA-01-01**

| ACTION        | LG  | MONTANT |
|---------------|-----|---------|
| HR-TALW-L-029 | 302 | 25000   |
| HR-TALW-L-107 | 225 | 16000   |
|               |     |         |
|               |     |         |

| ACTION | MONTANT |
|--------|---------|
|        |         |
|        |         |
|        |         |
|        |         |
|        |         |
|        |         |

**CONTINUITÉ**

- Aménagement complexe
- Aménagement simple
- Remplacement ouvrage
- Suppression ouvrage

**LIT MINEUR**

- Diversification
- Méandrage
- Recharge
- Talweg

**DEBIT**

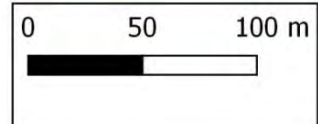
- Diffusion
- Bassin tampon

**ETUDE**

- Etude

**REFERENTIEL**

- Cours d'eau
- Cadastre

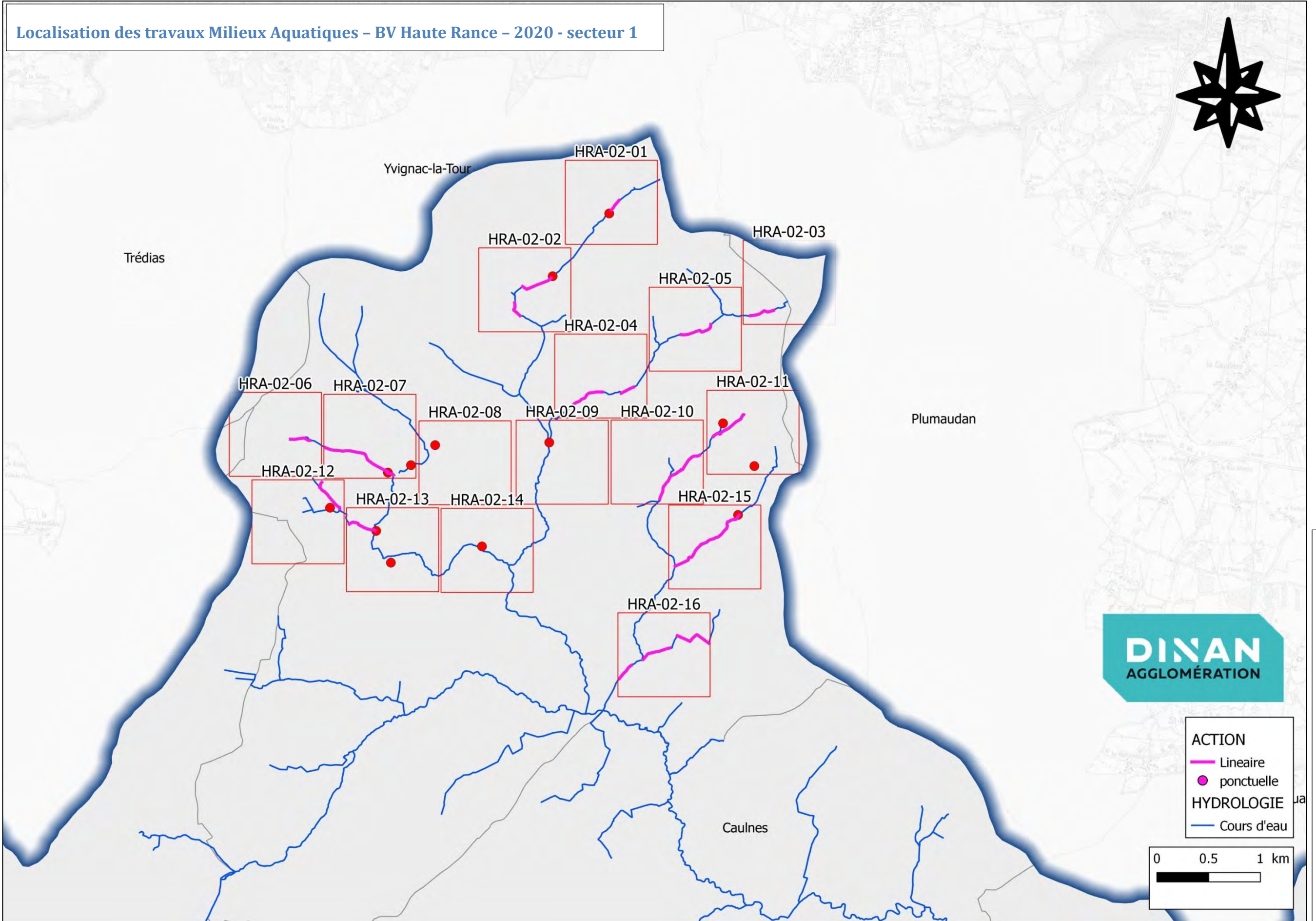


\* IGM SCAN 25 - IGM BD TOPO - CADASTRE (OGFIP) - DONNÉES INTERNES DINAN AGGLOMÉRATION





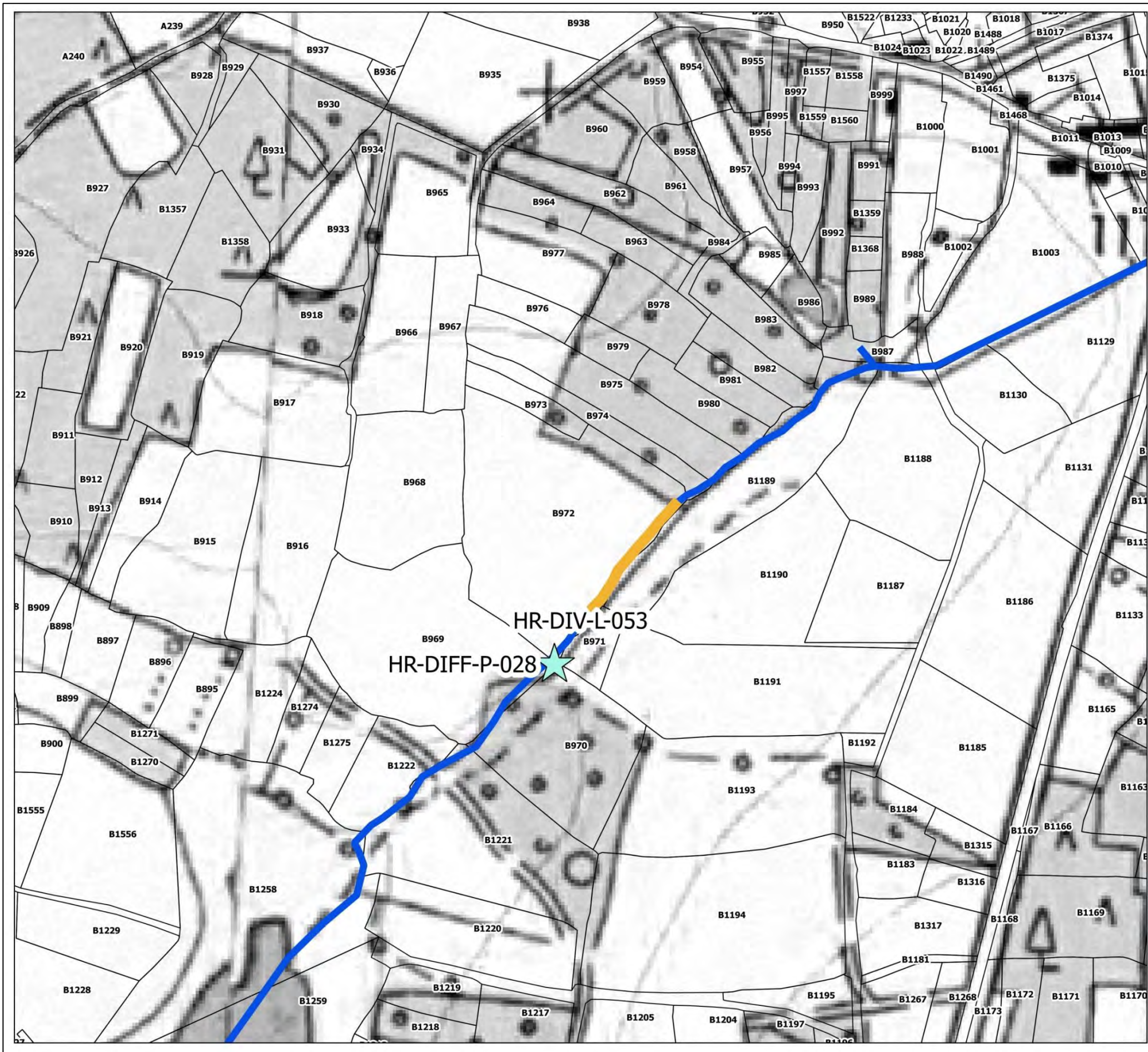












**ZONE HRA-02-01**

| ACTION       | LG  | MONTANT |
|--------------|-----|---------|
| HR-DIV-L-053 | 118 | 2360    |
|              |     |         |
|              |     |         |
|              |     |         |
|              |     |         |

| ACTION        | MONTANT |
|---------------|---------|
| HR-DIFF-P-028 | 500     |
|               |         |
|               |         |
|               |         |
|               |         |

**CONTINUITÉ**

- Aménagement complexe
- Aménagement simple
- Remplacement ouvrage
- ✗ Suppression ouvrage

**LIT MINEUR**

- ▬ Diversification
- ▬ Méandrage
- ▬ Recharge
- ▬ Talweg

**DEBIT**

- ★ Diffusion
- ★ Bassin tampon

**ETUDE**

- Etude

**REFERENTIEL**

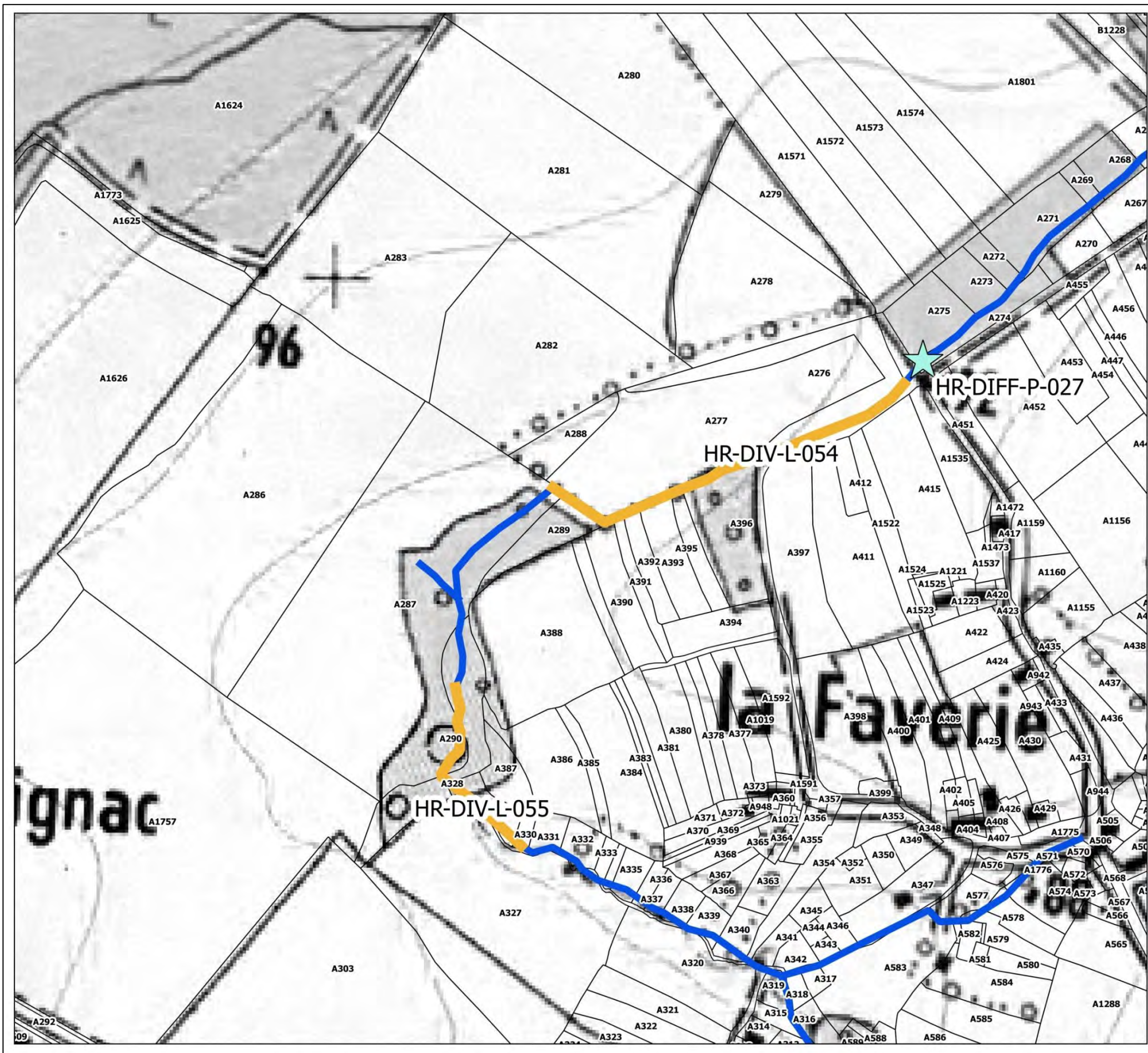
- ▬ Cours d'eau
- Cadastre

**DINAN AGGLOMÉRATION**

0 50 100 m

\*IGN SCAN 25 - \*IGN BD TOPO - CADASTRE (OGFIP) - DONNEES INTERNES DINAN AGGLOMÉRATION





**ZONE HRA-02-02**

| ACTION       | LG  | MONTANT |
|--------------|-----|---------|
| HR-DIV-L-055 | 160 | 3200    |
| HR-DIV-L-054 | 311 | 6220    |
|              |     |         |
|              |     |         |
|              |     |         |

| ACTION        | MONTANT |
|---------------|---------|
| HR-DIFF-P-027 | 1200    |
|               |         |
|               |         |
|               |         |
|               |         |

**CONTINUITÉ**

- Aménagement complexe
- Aménagement simple
- Remplacement ouvrage
- ✕ Suppression ouvrage

**LIT MINEUR**

- ▬ Diversification
- ▬ Méandrage
- ▬ Recharge
- ▬ Talweg

**ETUDE**

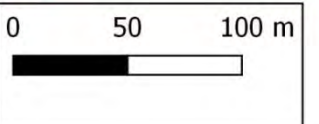
- Etude

**REFERENTIEL**

- ▬ Cours d'eau
- Cadastre

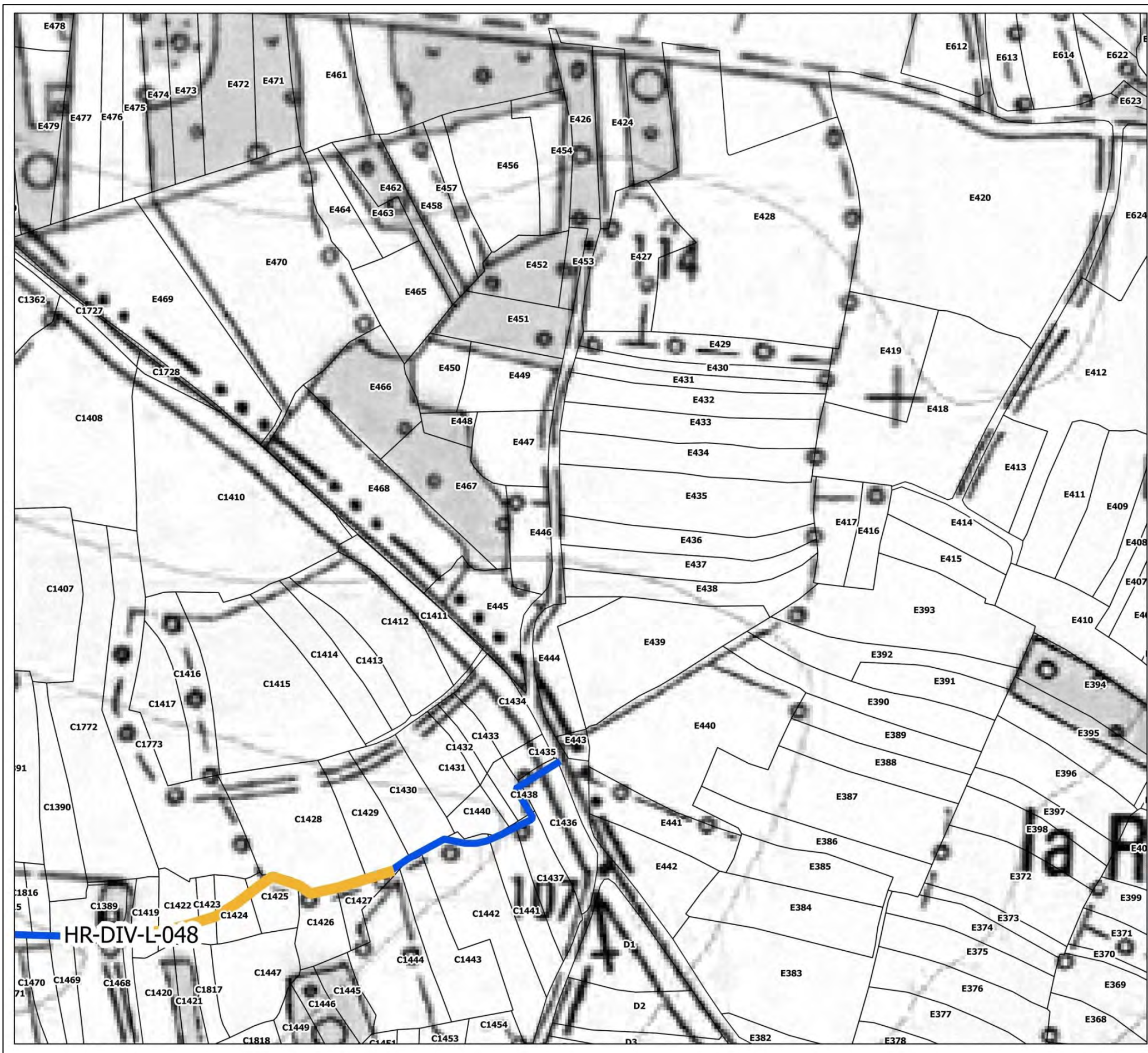
**DEBIT**

- ★ Diffusion
- ★ Bassin tampon



\* IGN SCAN 25 - \* IGN BD TOPO - CADASTRE (DGFiP) - DONNÉES INTERNES DINAN AGGLOMÉRATION





**ZONE HRA-02-03**

| ACTION       | LG  | MONTANT |
|--------------|-----|---------|
| HR-DIV-L-048 | 241 | 4820    |
|              |     |         |
|              |     |         |
|              |     |         |
|              |     |         |

| ACTION | MONTANT |
|--------|---------|
|        |         |
|        |         |
|        |         |
|        |         |
|        |         |

**CONTINUITÉ**

- Aménagement complexe (orange circle)
- Aménagement simple (red circle)
- Remplacement ouvrage (yellow circle)
- Suppression ouvrage (red X)

**LIT MINEUR**

- Diversification (yellow bar)
- Méandrage (cyan bar)
- Recharge (magenta bar)
- Talweg (green bar)

**ETUDE**

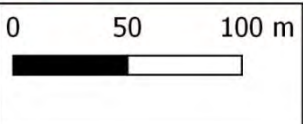
- Etude (red dot)

**REFERENTIEL**

- Cours d'eau (blue line)
- Cadastre (grey outline)

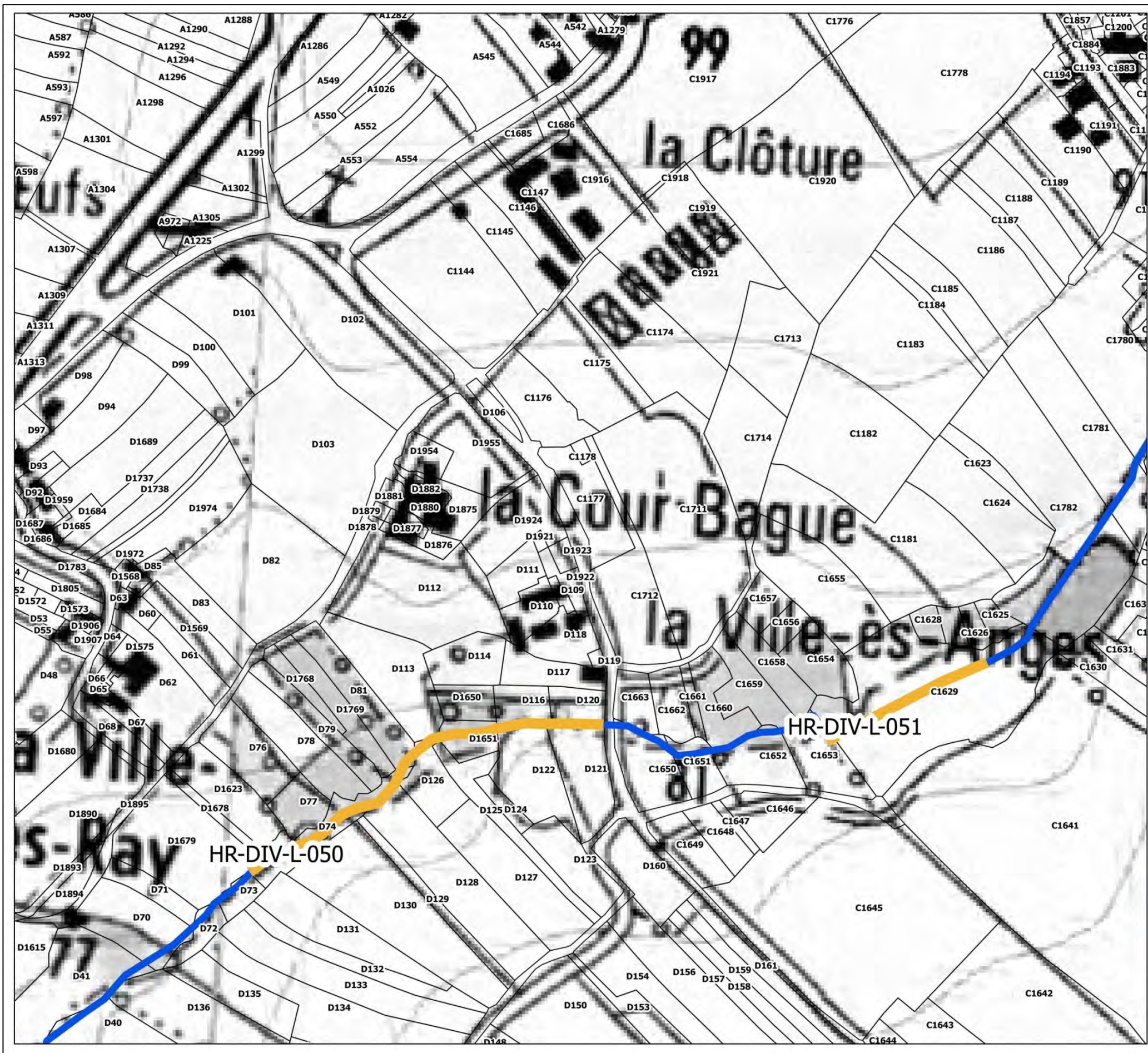
**DEBIT**

- Diffusion (cyan star)
- Bassin tampon (blue star)



\* IGN SCAN 25 - IGN BD TOPO - CADASTRE (OGFIP) - DONNÉES INTERNES DINAN AGGLOMÉRATION





**ZONE HRA-02-04**

| ACTION       | LG  | MONTANT |
|--------------|-----|---------|
| HR-DIV-L-050 | 311 | 6220    |
| HR-DIV-L-051 | 133 | 2660    |
|              |     |         |
|              |     |         |
|              |     |         |

| ACTION | MONTANT |
|--------|---------|
|        |         |
|        |         |
|        |         |
|        |         |

**CONTINUITÉ**

- Aménagement complexe
- Aménagement simple
- Remplacement ouvrage
- Suppression ouvrage

**LIT MINEUR**

- Diversification
- Méandrage
- Recharge
- Talweg

**ETUDE**

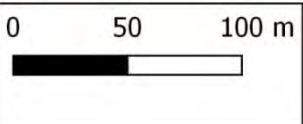
- Etude

**REFERENTIEL**

- Cours d'eau
- Cadastre

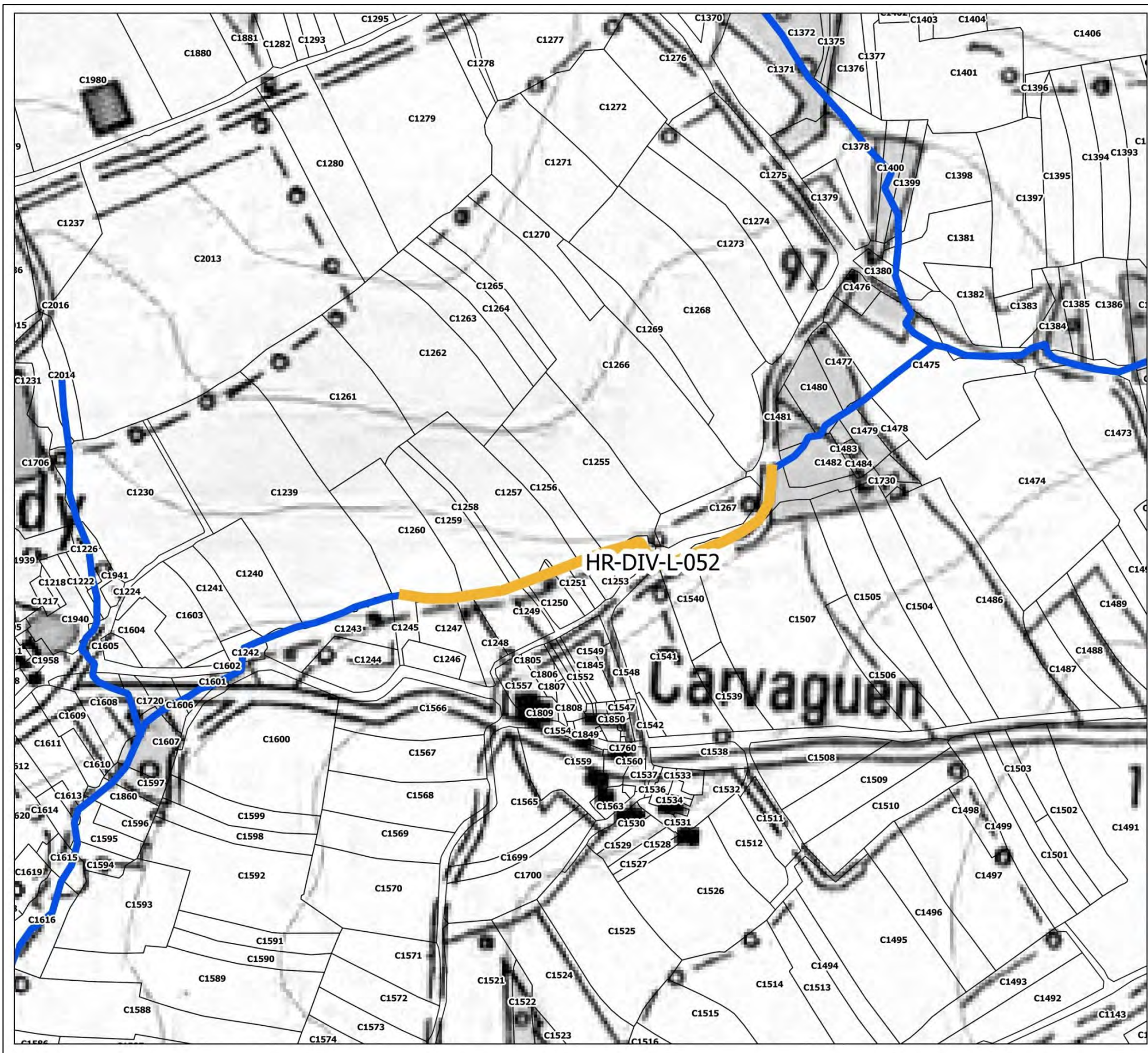
**DEBIT**

- Diffusion
- Bassin tampon



\* IGN SCAN 25 - \* IGN BD TOPO - CADASTRE (OGFIP) - DONNÉES INTERNES DINAN AGGLOMÉRATION





**ZONE HRA-02-05**

| ACTION       | LG  | MONTANT |
|--------------|-----|---------|
| HR-DIV-L-052 | 346 | 6920    |
|              |     |         |
|              |     |         |
|              |     |         |
|              |     |         |

| ACTION | MONTANT |
|--------|---------|
|        |         |
|        |         |
|        |         |
|        |         |
|        |         |

**CONTINUITÉ**

- Aménagement complexe
- Aménagement simple
- Remplacement ouvrage
- Suppression ouvrage

**LIT MINEUR**

- Diversification
- Méandrage
- Recharge
- Talweg

**DEBIT**

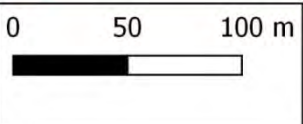
- Diffusion
- Bassin tampon

**ETUDE**

- Etude

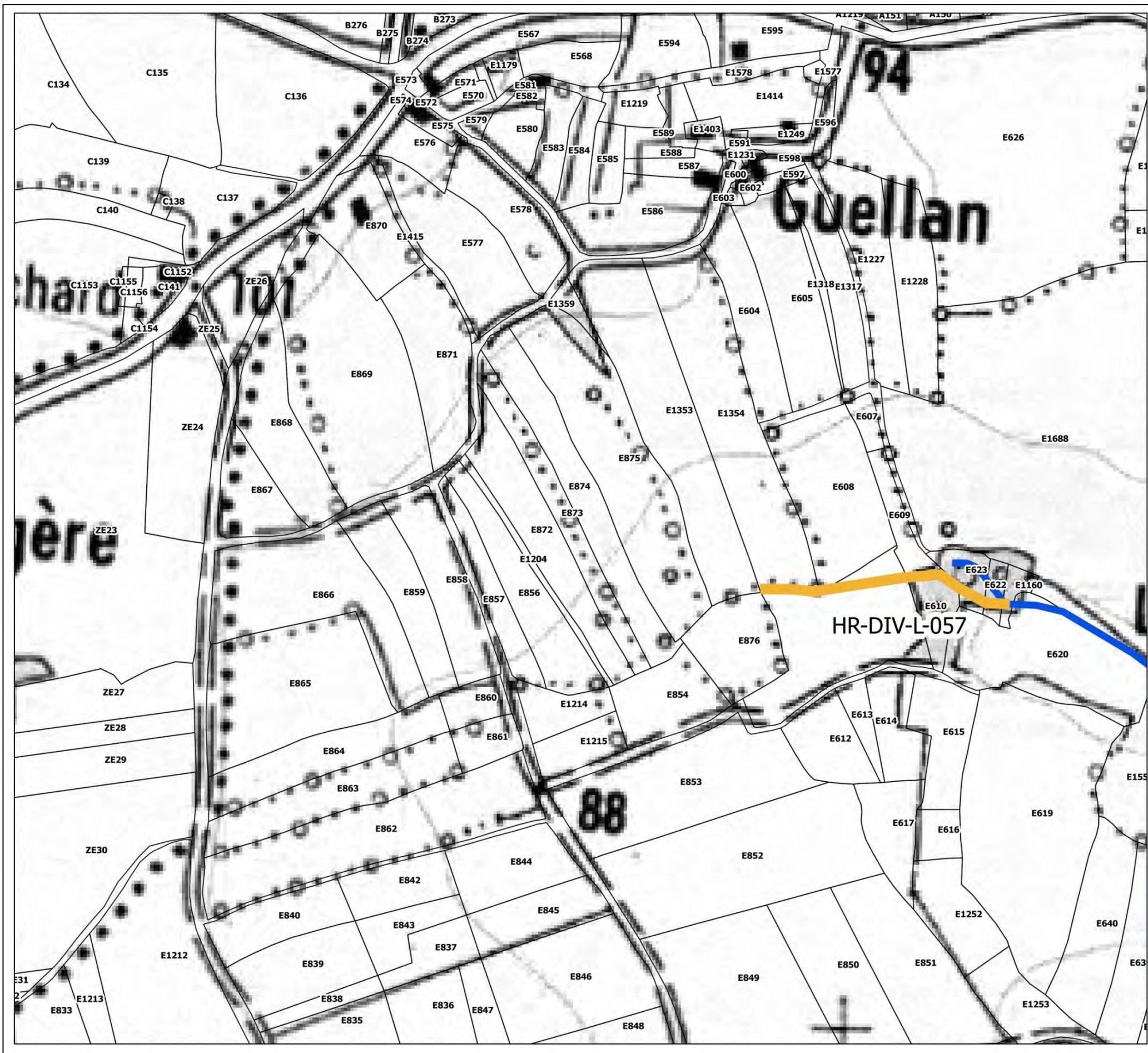
**REFERENTIEL**

- Cours d'eau
- Cadastre



\* IGN SCAN 25 - \* IGN BD TOPO - CADASTRE (OGFIP) - DONNEES INTERNES DINAN AGGLOMERATION



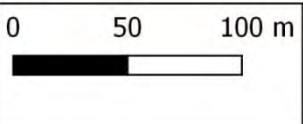


**ZONE HRA-02-06**

| ACTION       | LG  | MONTANT |
|--------------|-----|---------|
| HR-DIV-L-057 | 196 | 3920    |
|              |     |         |
|              |     |         |
|              |     |         |
|              |     |         |

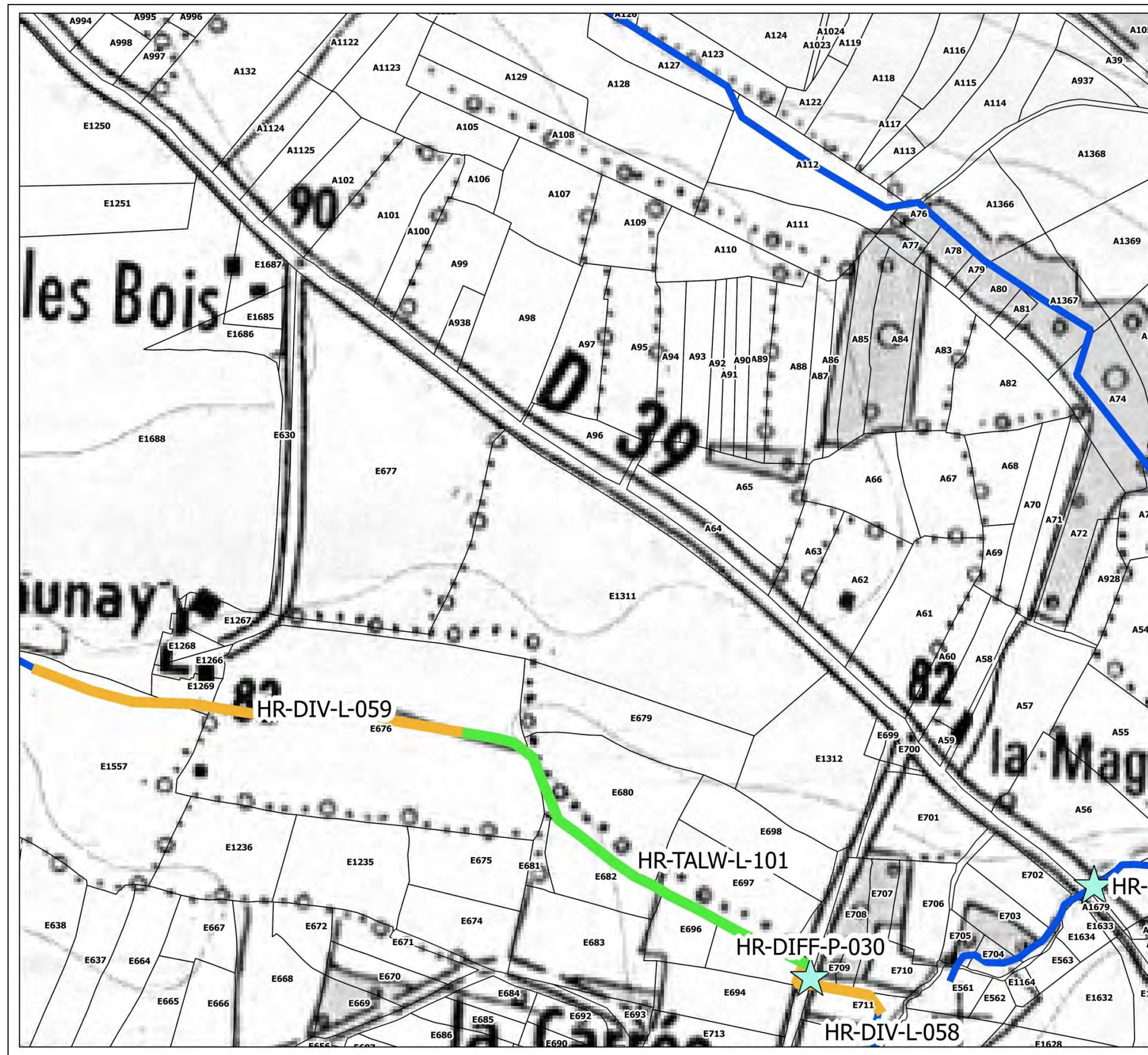
| ACTION | MONTANT |
|--------|---------|
|        |         |
|        |         |
|        |         |
|        |         |
|        |         |

- CONTINUITÉ**
- Aménagement complexe
  - Aménagement simple
  - Remplacement ouvrage
  - Suppression ouvrage
- LIT MINEUR**
- Diversification
  - Méandrage
  - Recharge
  - Talweg
- DEBIT**
- Diffusion
  - Bassin tampon
- ETUDE**
- Etude
- REFERENTIEL**
- Cours d'eau
  - Cadastre



\* IGN SCAN 25 - \* IGN BD TOPO - CADASTRE (DGFiP) - DONNÉES INTERNES DINAN AGGLOMÉRATION





### ZONE HRA-02-07

| ACTION        | LG  | MONTANT |
|---------------|-----|---------|
| HR-DIV-L-058  | 89  | 1780    |
| HR-TALW-L-101 | 341 | 17000   |
| HR-DIV-L-059  | 337 | 6740    |
|               |     |         |
|               |     |         |

| ACTION        | MONTANT |
|---------------|---------|
| HR-DIFF-P-030 | 1000    |
| HR-DIFF-P-034 | 100     |
|               |         |
|               |         |

**CONTINUITÉ**

- Aménagement complexe
- Aménagement simple
- Remplacement ouvrage
- Suppression ouvrage

**LIT MINEUR**

- Diversification
- Méandrage
- Recharge
- Talweg

**ETUDE**

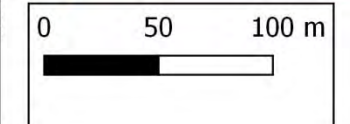
- Etude

**REFERENTIEL**

- Cours d'eau
- Cadastre

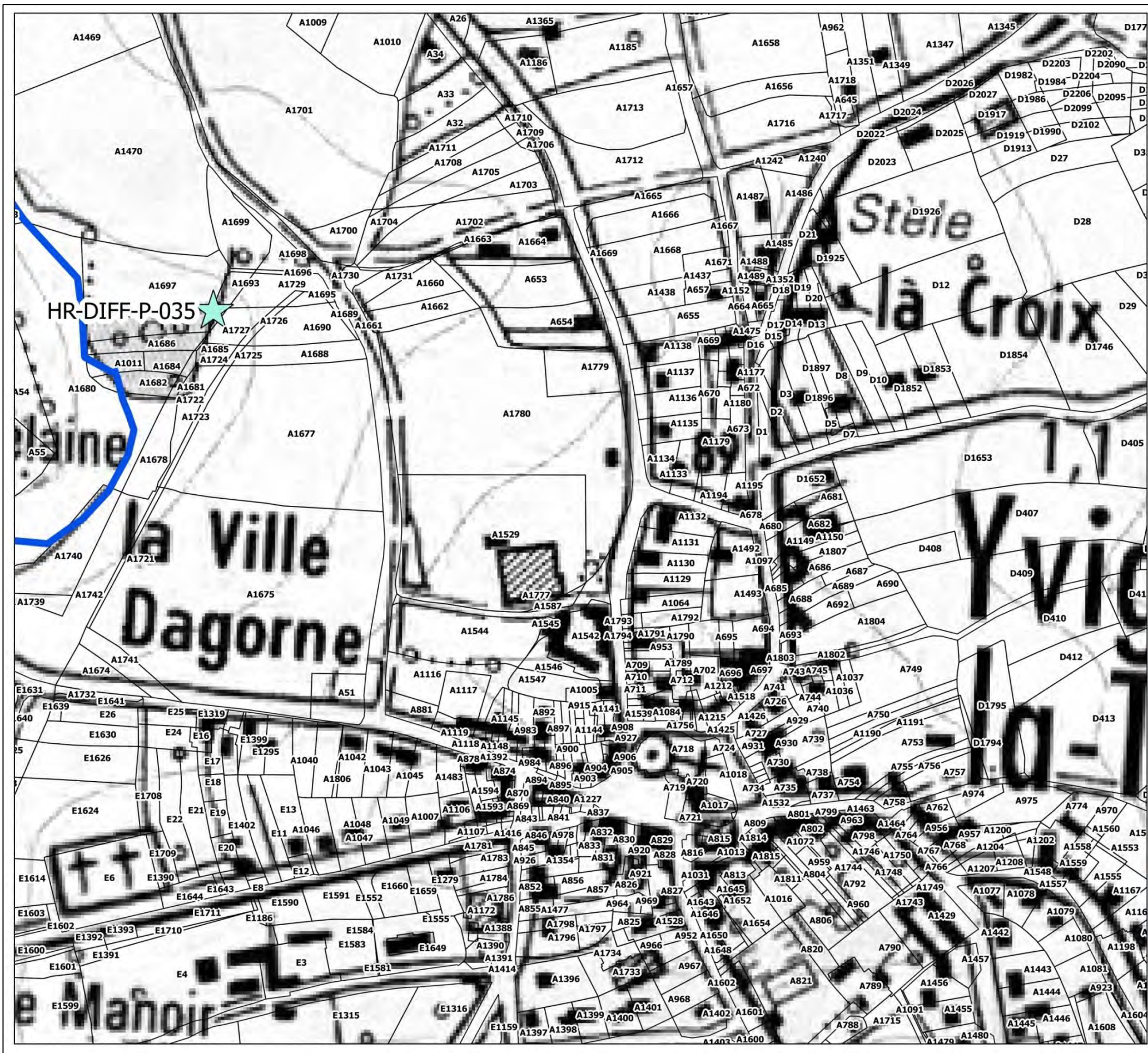
**DEBIT**

- Diffusion
- Bassin tampon



\* IGN SCAN 25 - \* IGN BD TOPO - CADASTRE (OGFIP) - DONNÉES INTERNES DINAN AGGLOMÉRATION





**ZONE HRA-02-08**

| ACTION | LG | MONTANT |
|--------|----|---------|
|        |    |         |
|        |    |         |
|        |    |         |
|        |    |         |
|        |    |         |

| ACTION        | MONTANT |
|---------------|---------|
| HR-DIFF-P-035 | 1200    |
|               |         |
|               |         |
|               |         |
|               |         |

**CONTINUITÉ**

- Aménagement complexe
- Aménagement simple
- Remplacement ouvrage
- Suppression ouvrage

**LIT MINEUR**

- Diversification
- Méandrage
- Recharge
- Talweg

**ETUDE**

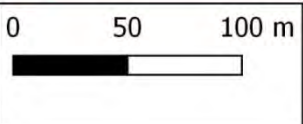
- Etude

**REFERENTIEL**

- Cours d'eau
- Cadastre

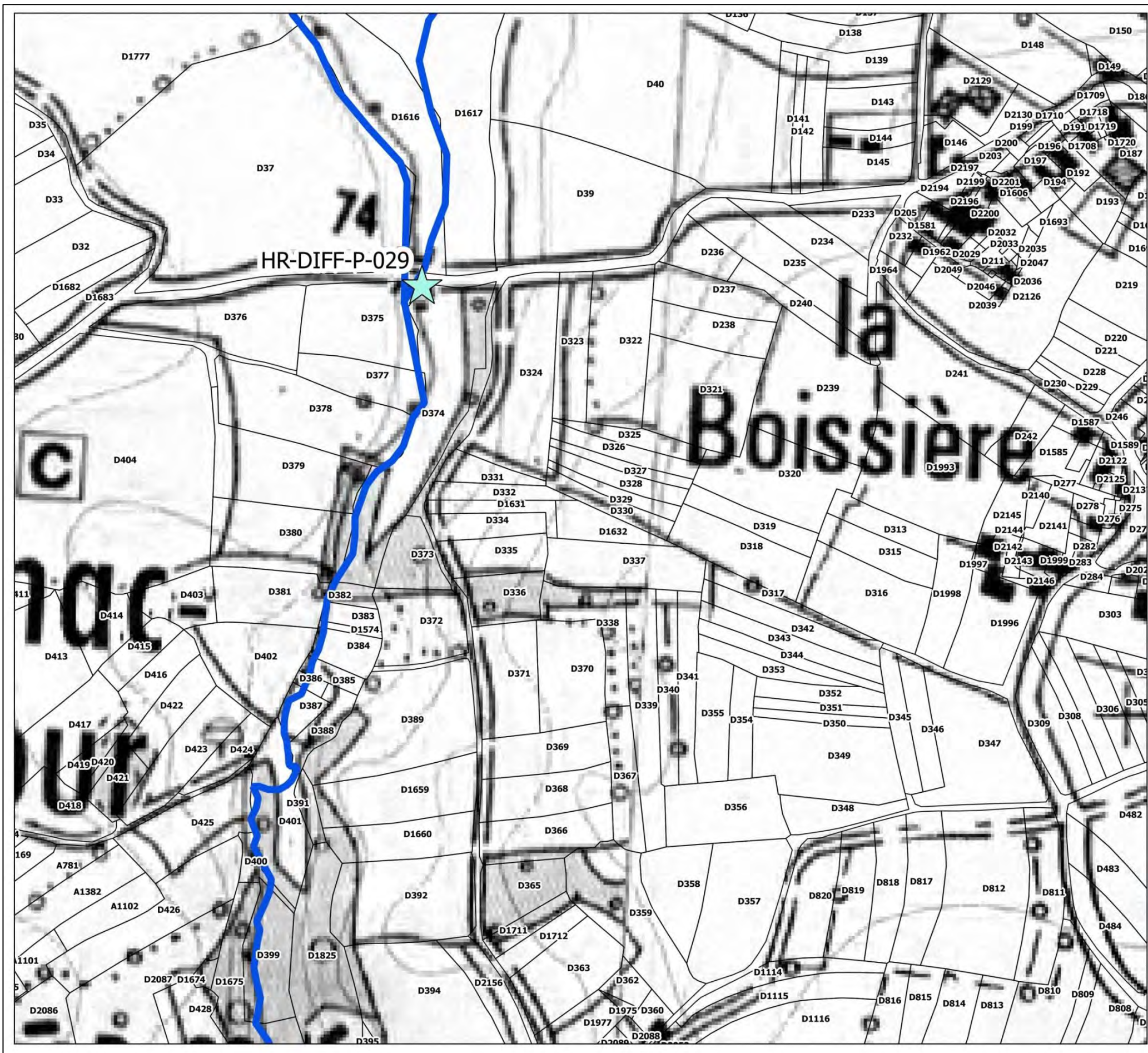
**DEBIT**

- Diffusion
- Bassin tampon



\* IGN SCAN 25 - \* IGN BD TOPO - CADASTRE (DGFiP) - DONNEES INTERNES DINAN AGGLOMERATION





**ZONE HRA-02-09**

| ACTION | LG | MONTANT |
|--------|----|---------|
|        |    |         |
|        |    |         |
|        |    |         |
|        |    |         |
|        |    |         |
|        |    |         |

| ACTION        | MONTANT |
|---------------|---------|
| HR-DIFF-P-029 | 500     |
|               |         |
|               |         |
|               |         |
|               |         |
|               |         |

**CONTINUITE**

- Aménagement complexe (orange circle)
- Aménagement simple (red circle)
- Remplacement ouvrage (yellow circle)
- Suppression ouvrage (red X)

**LIT MINEUR**

- Diversification (yellow bar)
- Méandrage (cyan bar)
- Recharge (magenta bar)
- Talweg (green bar)

**ETUDE**

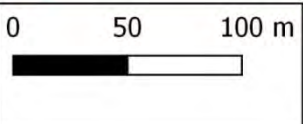
- Etude (red circle with dot)

**REFERENTIEL**

- Cours d'eau (blue line)
- Cadastre (black outline)

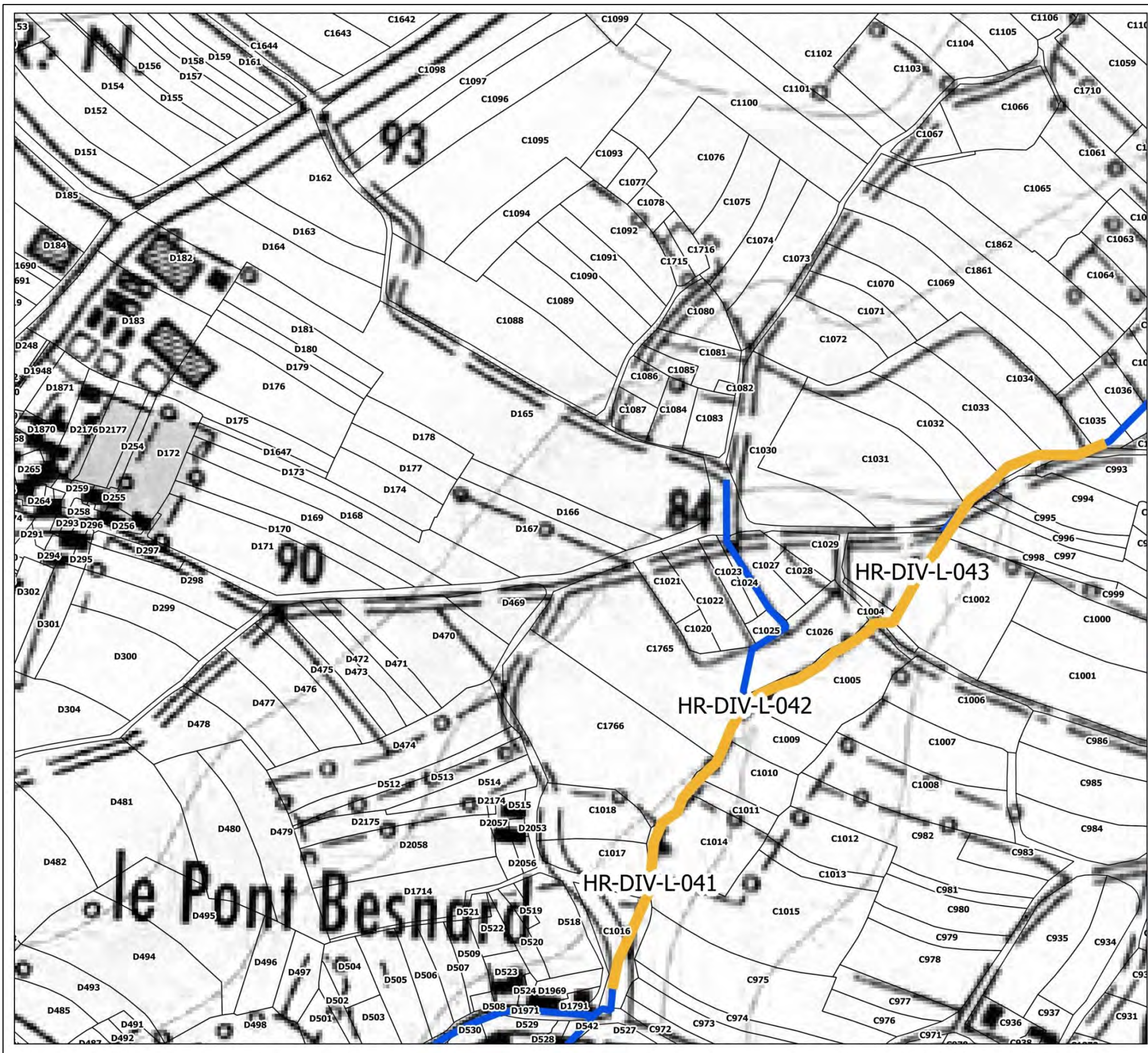
**DEBIT**

- Diffusion (green star)
- Bassin tampon (blue star)



\* IGN SCAN 25 - \* IGN BD TOPO - CADASTRE (OGFIP) - DONNEES INTERNES DINAN AGGLOMERATION





**ZONE HRA-02-10**

| ACTION       | LG  | MONTANT |
|--------------|-----|---------|
| HR-DIV-L-041 | 249 | 4980    |
| HR-DIV-L-042 | 120 | 2400    |
| HR-DIV-L-043 | 248 | 4960    |
|              |     |         |
|              |     |         |

| ACTION | MONTANT |
|--------|---------|
|        |         |
|        |         |
|        |         |
|        |         |
|        |         |

**CONTINUITE**

- Aménagement complexe
- Aménagement simple
- Remplacement ouvrage
- ✗ Suppression ouvrage

**LIT MINEUR**

- ▬ Diversification
- ▬ Méandrage
- ▬ Recharge
- ▬ Talweg

**DEBIT**

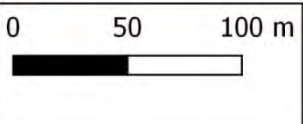
- ★ Diffusion
- ★ Bassin tampon

**ETUDE**

- Etude

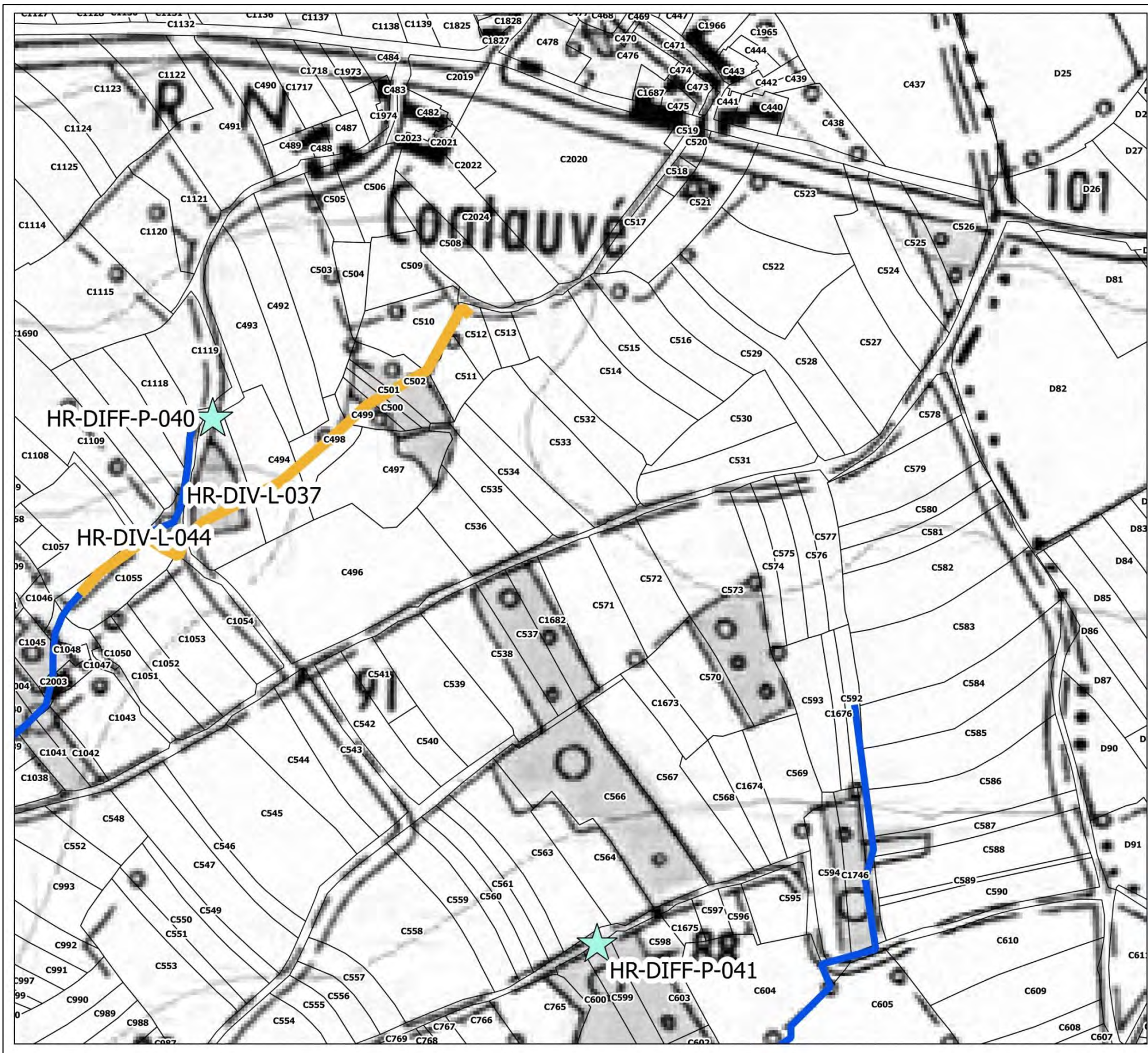
**REFERENTIEL**

- ▬ Cours d'eau
- Cadastre



\* IGN SCAN 25 - \* IGN BD TOPO - CADASTRE (DGFiP) - DONNEES INTERNES DINAN AGGLOMÉRATION





**ZONE HRA-02-11**

| ACTION       | LG  | MONTANT |
|--------------|-----|---------|
| HR-DIV-L-044 | 196 | 3920    |
| HR-DIV-L-037 | 231 | 4620    |
|              |     |         |
|              |     |         |
|              |     |         |

| ACTION        | MONTANT |
|---------------|---------|
| HR-DIFF-P-040 | 2500    |
| HR-DIFF-P-041 | 500     |
|               |         |
|               |         |
|               |         |

**CONTINUITE**

- Aménagement complexe
- Aménagement simple
- Remplacement ouvrage
- Suppression ouvrage

**LIT MINEUR**

- Diversification
- Méandrage
- Recharge
- Talweg

**DEBIT**

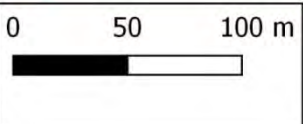
- Diffusion
- Bassin tampon

**ETUDE**

- Etude

**REFERENTIEL**

- Cours d'eau
- Cadastre

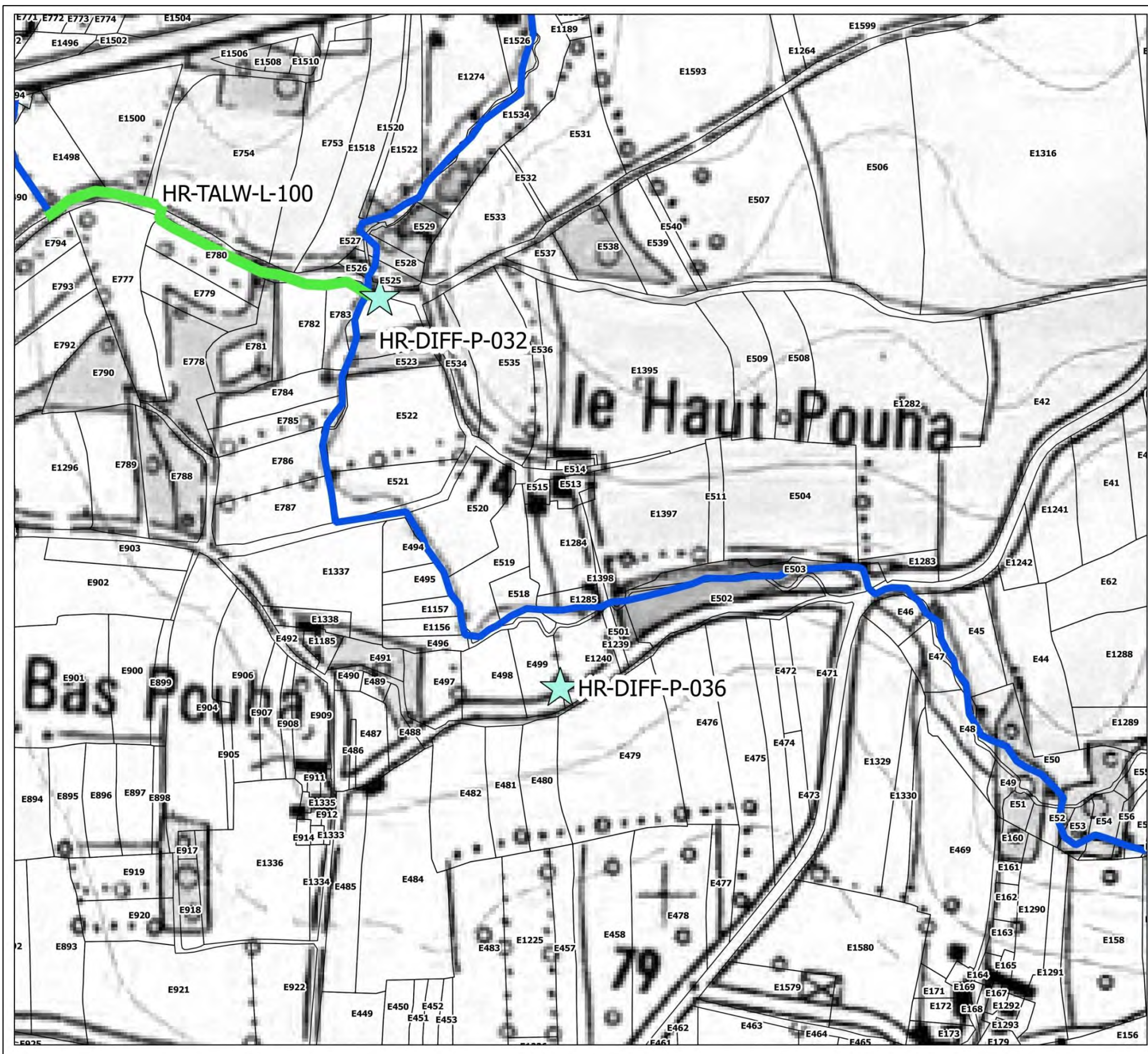


\* IGN SCAN 25 - \* IGN BD TOPO - CADASTRE (OGFIP) - DONNEES INTERNES DINAN AGGLOMERATION









**ZONE HRA-02-13**

| ACTION        | LG  | MONTANT |
|---------------|-----|---------|
| HR-TALW-L-100 | 283 | 14150   |
|               |     |         |
|               |     |         |
|               |     |         |
|               |     |         |

| ACTION        | MONTANT |
|---------------|---------|
| HR-DIFF-P-032 | 500     |
| HR-DIFF-P-036 | 500     |
|               |         |
|               |         |
|               |         |

**CONTINUITÉ**

- Aménagement complexe
- Aménagement simple
- Remplacement ouvrage
- ✕ Suppression ouvrage

**LIT MINEUR**

- Diversification
- Méandrage
- Recharge
- Talweg

**ETUDE**

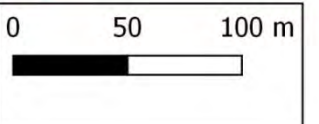
- Etude

**REFERENTIEL**

- Cours d'eau
- Cadastre

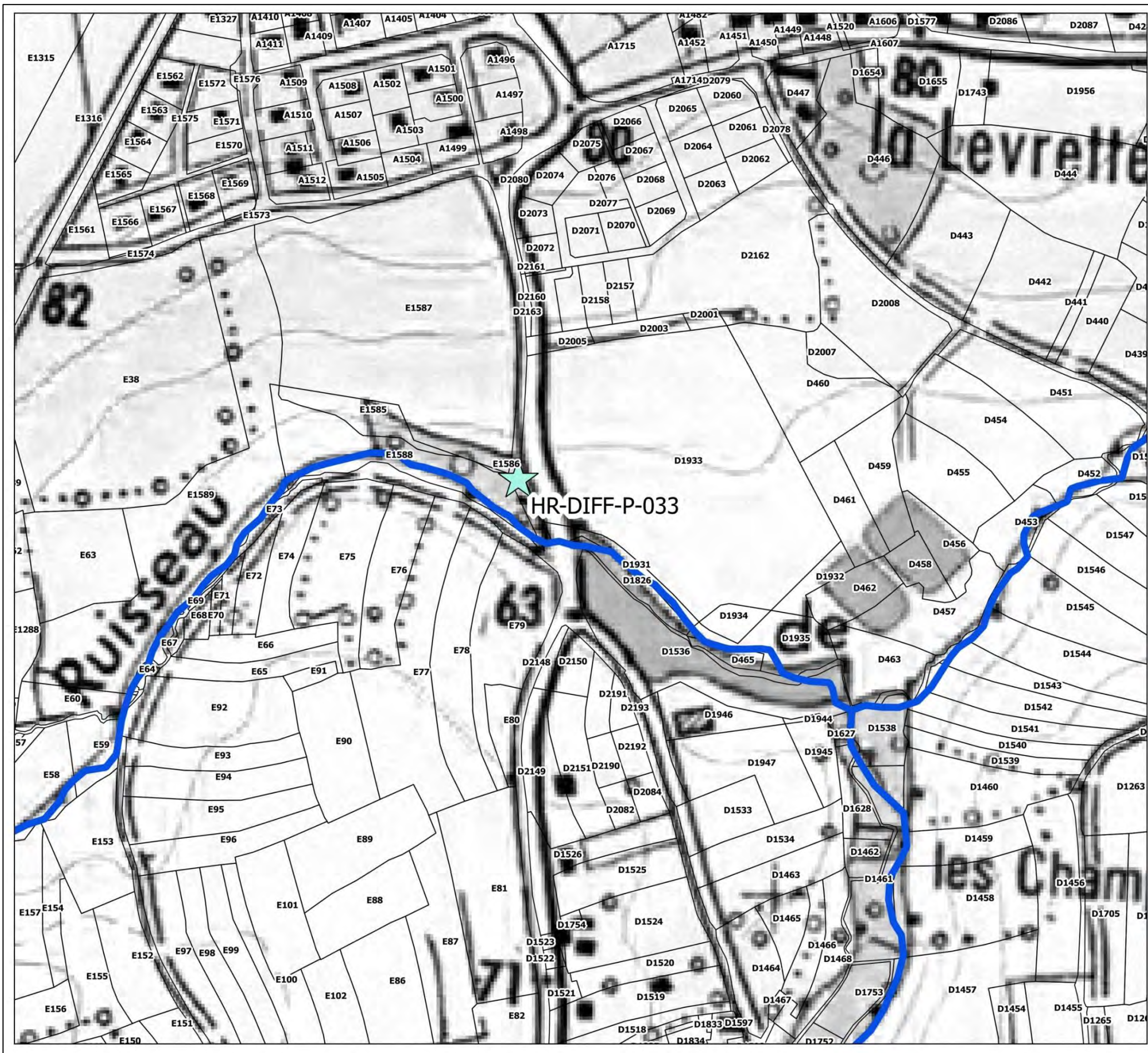
**DEBIT**

- ★ Diffusion
- ★ Bassin tampon



\* IGN SCAN 25 - \* IGN BD TOPO - CADASTRE (OGFIP) - DONNÉES INTERNES DINAN AGGLOMÉRATION





**ZONE HRA-02-14**

| ACTION | LG | MONTANT |
|--------|----|---------|
|        |    |         |
|        |    |         |
|        |    |         |
|        |    |         |
|        |    |         |

| ACTION        | MONTANT |
|---------------|---------|
| HR-DIFF-P-033 | 1200    |
|               |         |
|               |         |
|               |         |
|               |         |

**CONTINUITÉ**

- Aménagement complexe
- Aménagement simple
- Remplacement ouvrage
- Suppression ouvrage

**LIT MINEUR**

- Diversification
- Méandrage
- Recharge
- Talweg

**DEBIT**

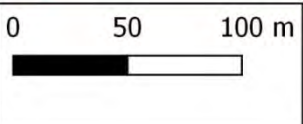
- Diffusion
- Bassin tampon

**ETUDE**

- Etude

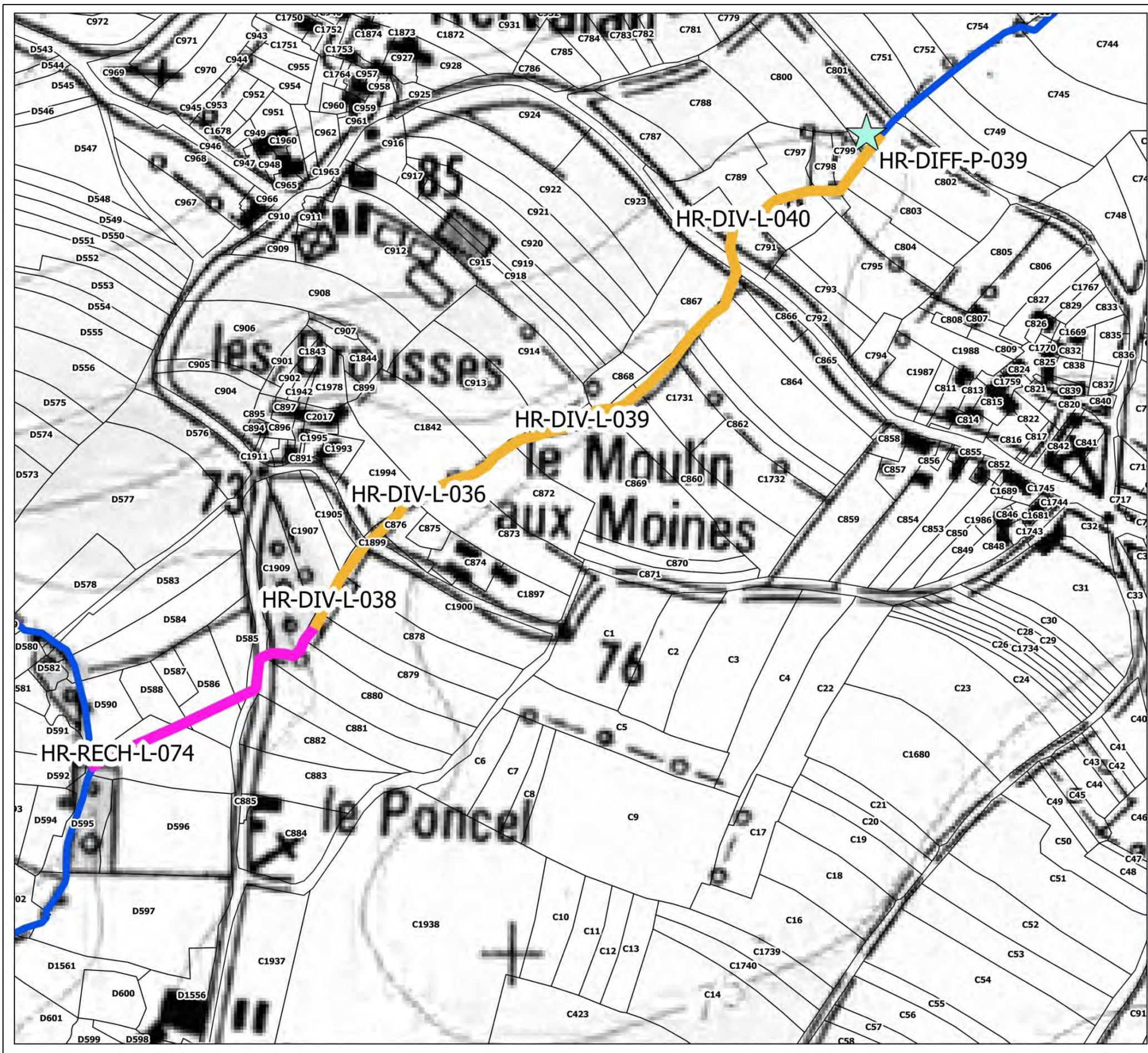
**REFERENTIEL**

- Cours d'eau
- Cadastre



\* IGN SCAN 25 - \* IGN BD TOPO - CADASTRE (OGFIP) - DONNEES INTERNES DINAN AGGLOMÉRATION





**ZONE HRA-02-15**

| ACTION        | LG  | MONTANT |
|---------------|-----|---------|
| HR-RECH-L-074 | 225 | 4500    |
| HR-DIV-L-038  | 132 | 2640    |
| HR-DIV-L-036  | 144 | 2880    |
| HR-DIV-L-039  | 164 | 3280    |
| HR-DIV-L-040  | 190 | 3800    |
|               |     |         |

| ACTION        | MONTANT |
|---------------|---------|
| HR-DIFF-P-039 | 1000    |
|               |         |
|               |         |
|               |         |
|               |         |

**CONTINUITÉ**

- Aménagement complexe
- Aménagement simple
- Remplacement ouvrage
- Suppression ouvrage

**LIT MINEUR**

- Diversification
- Méandrage
- Recharge
- Talweg

**DEBIT**

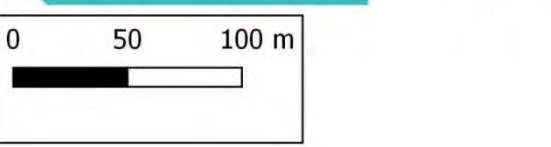
- Diffusion
- Bassin tampon

**ETUDE**

- Etude

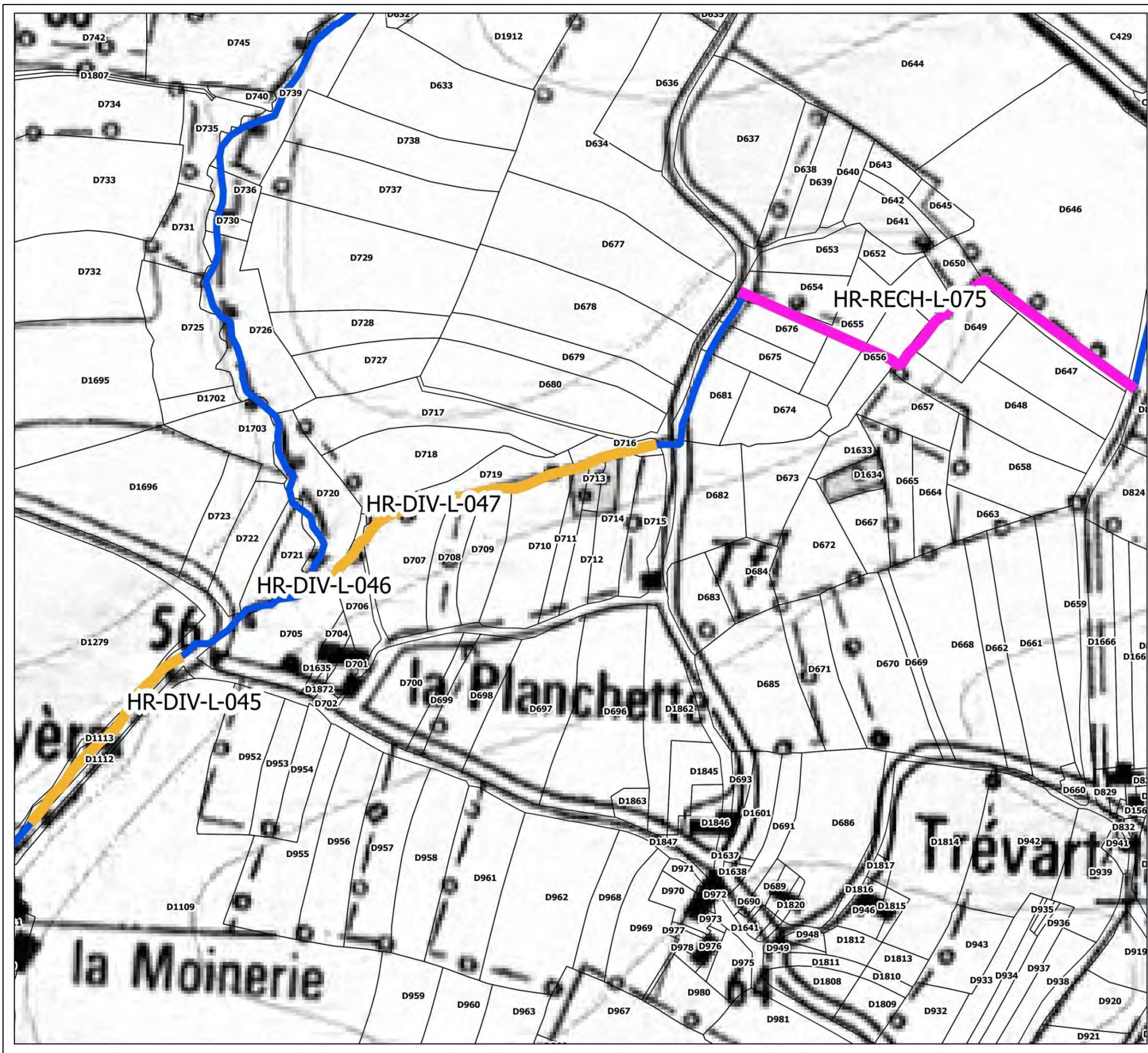
**REFERENTIEL**

- Cours d'eau
- Cadastre



\* IGN SCAN 25 - \* IGN BD TOPO - CADASTRE (DGFiP) - DONNEES INTERNES DINAN AGGLOMÉRATION





**ZONE HRA-02-16**

| ACTION        | LG  | MONTANT |
|---------------|-----|---------|
| HR-DIV-L-045  | 171 | 3420    |
| HR-DIV-L-046  | 113 | 2260    |
| HR-DIV-L-047  | 179 | 3580    |
| HR-RECH-L-075 | 373 | 7400    |
|               |     |         |

| ACTION | MONTANT |
|--------|---------|
|        |         |
|        |         |
|        |         |
|        |         |
|        |         |

**CONTINUITÉ**

- Aménagement complexe
- Aménagement simple
- Remplacement ouvrage
- Suppression ouvrage

**LIT MINEUR**

- Diversification
- Méandrage
- Recharge
- Talweg

**DEBIT**

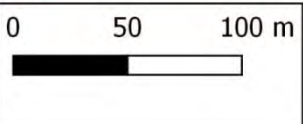
- Diffusion
- Bassin tampon

**ETUDE**

- Etude

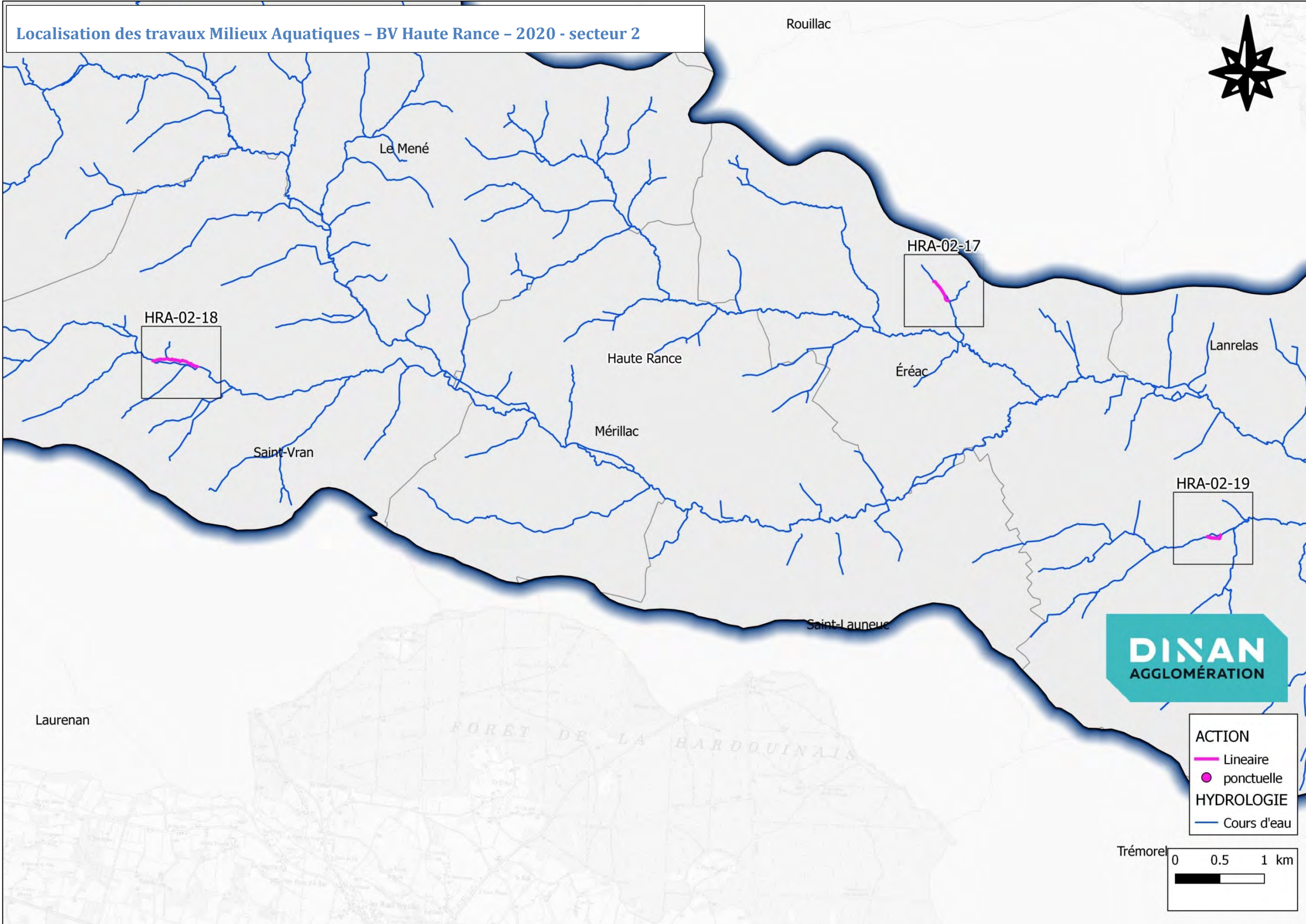
**REFERENTIEL**

- Cours d'eau
- Cadastre



\* IGN SCAN 25 - \* IGN BD TOPO - CADASTRE (OGFIP) - DONNEES INTERNES DINAN AGGLOMÉRATION

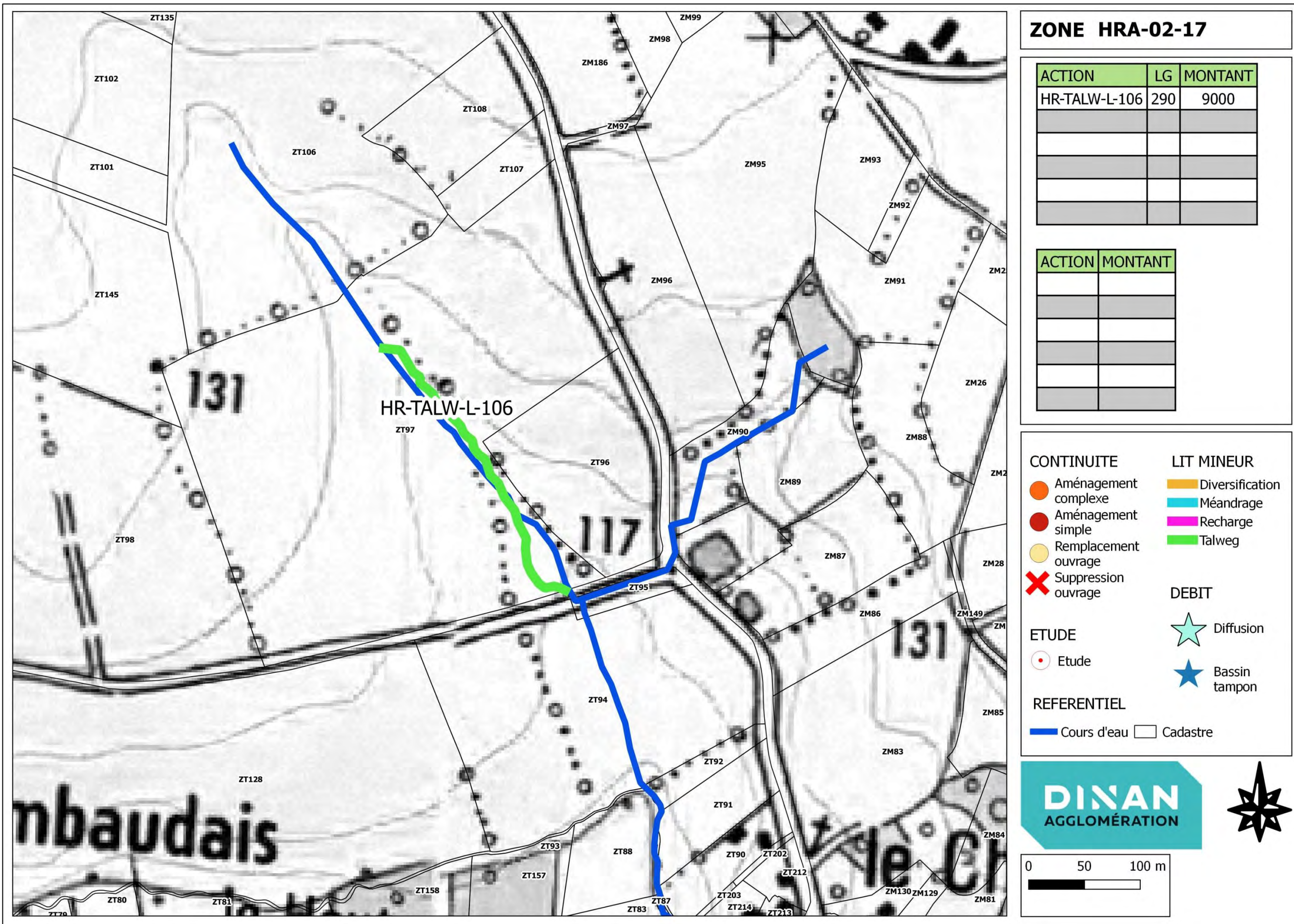












**ZONE HRA-02-17**

| ACTION        | LG  | MONTANT |
|---------------|-----|---------|
| HR-TALW-L-106 | 290 | 9000    |
|               |     |         |
|               |     |         |
|               |     |         |
|               |     |         |

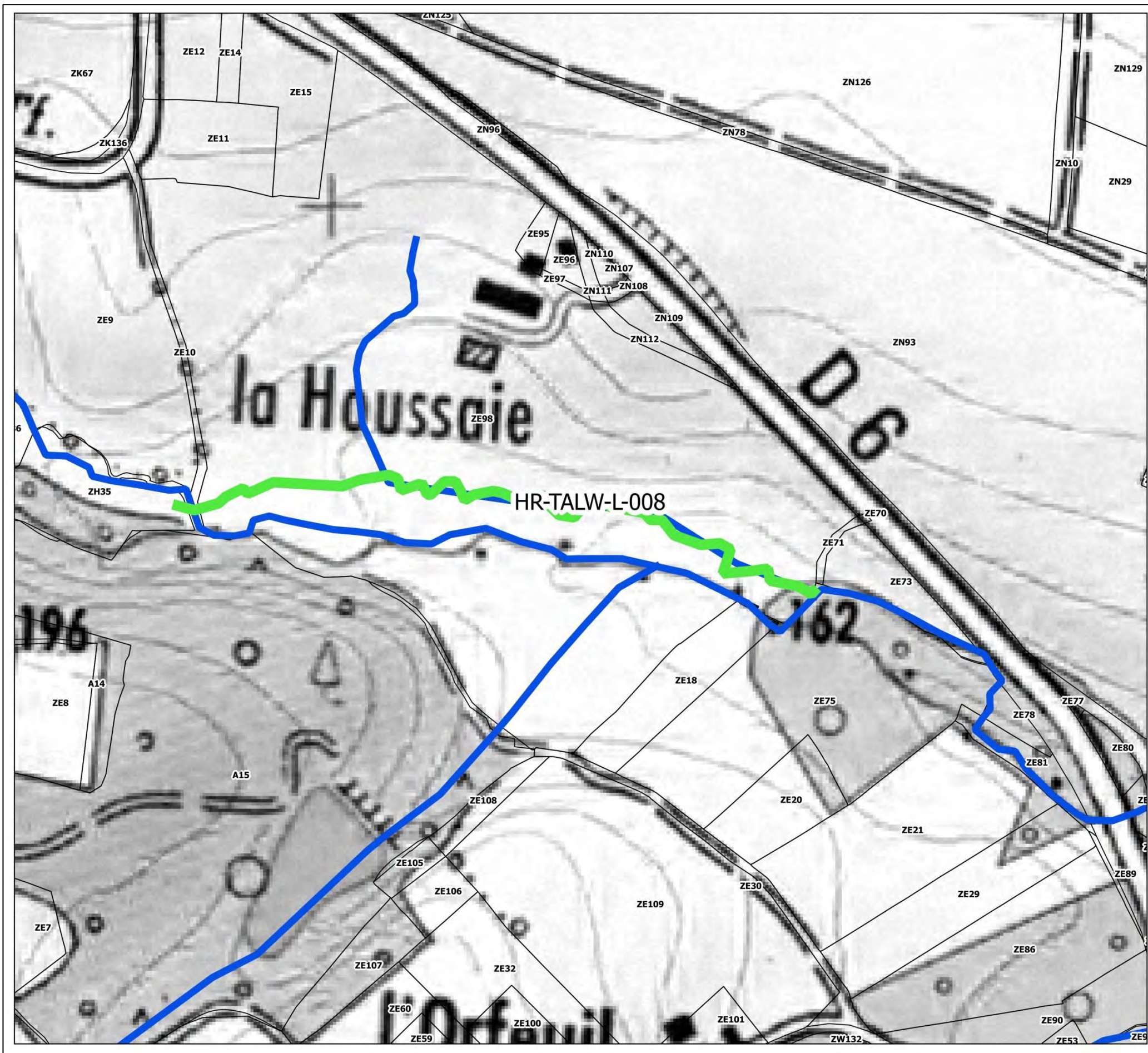
| ACTION | MONTANT |
|--------|---------|
|        |         |
|        |         |
|        |         |
|        |         |
|        |         |

- CONTINUITÉ**
- Aménagement complexe
  - Aménagement simple
  - Remplacement ouvrage
  - Suppression ouvrage
- LIT MINEUR**
- Diversification
  - Méandrage
  - Recharge
  - Talweg
- DEBIT**
- Diffusion
  - Bassin tampon
- ETUDE**
- Etude
- REFERENTIEL**
- Cours d'eau
  - Cadastre



\*IGN SCAN 25 - \*IGN BD TOPO - CADASTRE (OGFIP) - DONNEES INTERNES DINAN AGGLOMERATION





**ZONE HRA-02-18**

| ACTION        | LG  | MONTANT |
|---------------|-----|---------|
| HR-TALW-L-008 | 600 | 45000   |
|               |     |         |
|               |     |         |
|               |     |         |
|               |     |         |

| ACTION | MONTANT |
|--------|---------|
|        |         |
|        |         |
|        |         |
|        |         |
|        |         |

**CONTINUITE**

- Aménagement complexe (orange circle)
- Aménagement simple (red circle)
- Remplacement ouvrage (yellow circle)
- Suppression ouvrage (red X)

**LIT MINEUR**

- Diversification (orange bar)
- Méandrage (cyan bar)
- Recharge (magenta bar)
- Talweg (green bar)

**DEBIT**

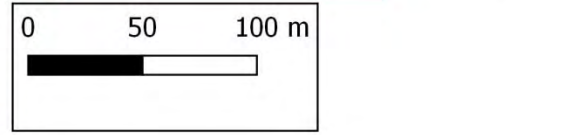
- Diffusion (cyan star)
- Bassin tampon (blue star)

**ETUDE**

- Etude (red circle with dot)

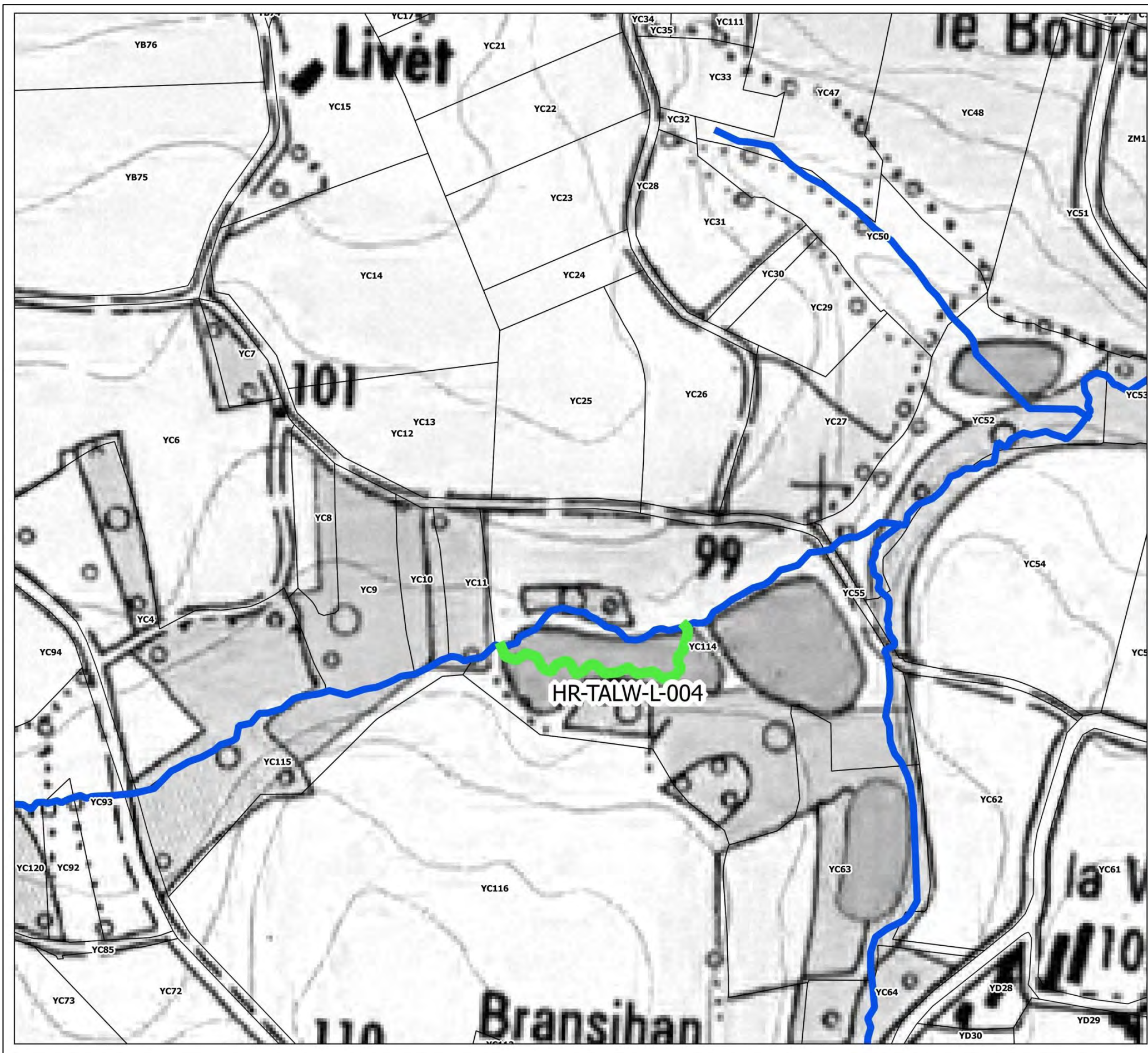
**REFERENTIEL**

- Cours d'eau (blue line)
- Cadastre (black outline)



\* IGN SCAN 25 - \* IGN BD TOPO - CADASTRE (OGFIP) - DONNEES INTERNES DINAN AGGLOMERATION





**ZONE HRA-02-19**

| ACTION        | LG  | MONTANT |
|---------------|-----|---------|
| HR-TALW-L-004 | 215 | 8000    |
|               |     |         |
|               |     |         |
|               |     |         |
|               |     |         |

| ACTION | MONTANT |
|--------|---------|
|        |         |
|        |         |
|        |         |
|        |         |
|        |         |

**CONTINUITE**

- Aménagement complexe (orange circle)
- Aménagement simple (red circle)
- Remplacement ouvrage (yellow circle)
- Suppression ouvrage (red X)

**LIT MINEUR**

- Diversification (orange rectangle)
- Méandrage (cyan rectangle)
- Recharge (magenta rectangle)
- Talweg (green rectangle)

**DEBIT**

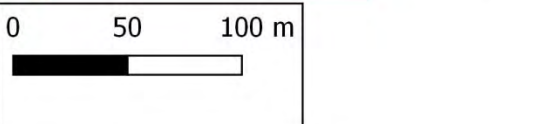
- Diffusion (light blue star)
- Bassin tampon (dark blue star)

**ETUDE**

- Etude (red circle with dot)

**REFERENTIEL**

- Cours d'eau (blue line)
- Cadastre (black outline)

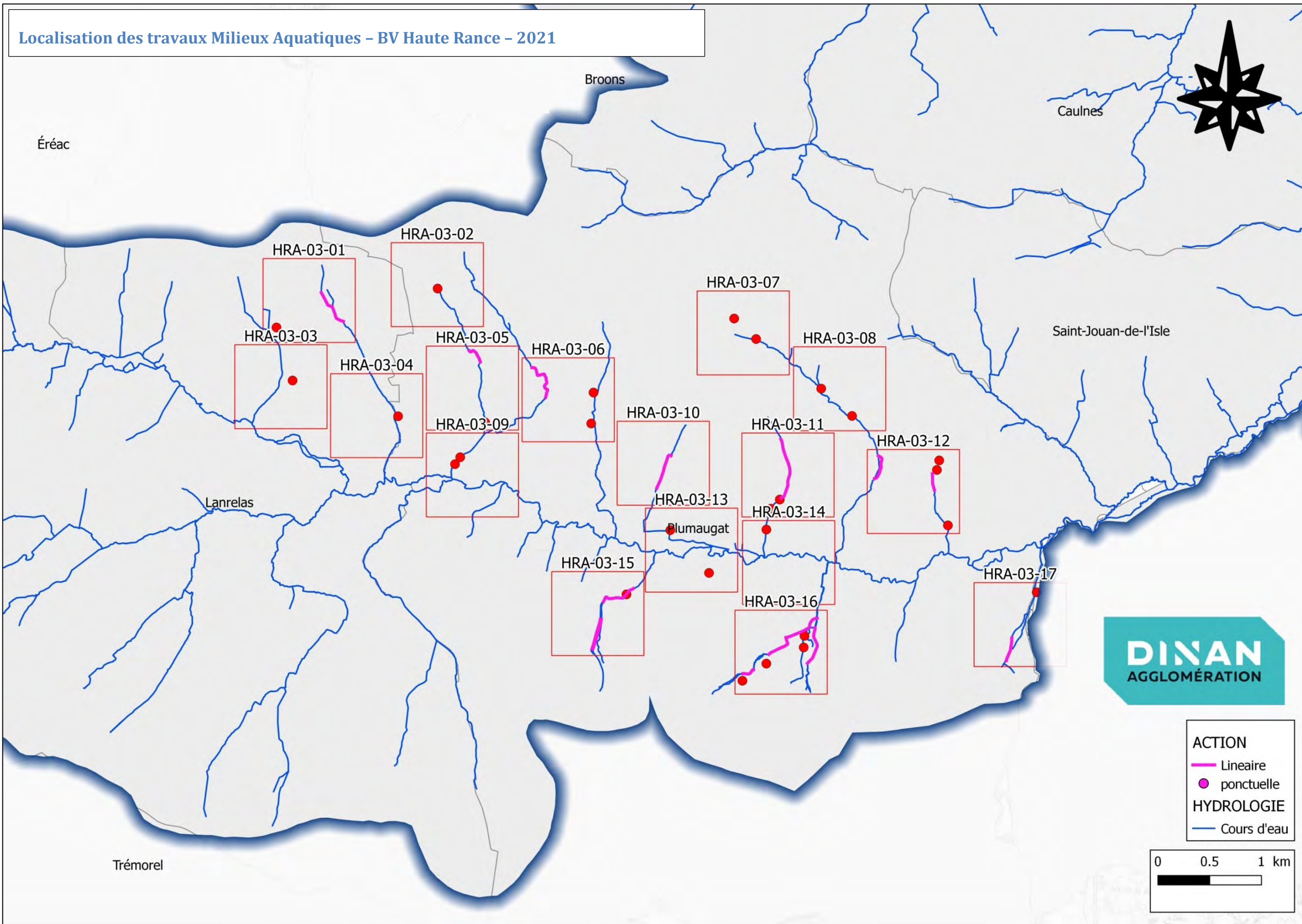


\*IGN SCAN 25 - \*IGN BD TOPO - CADASTRE (OGFIP) - DONNEES INTERNES DINAN AGGLOMÉRATION







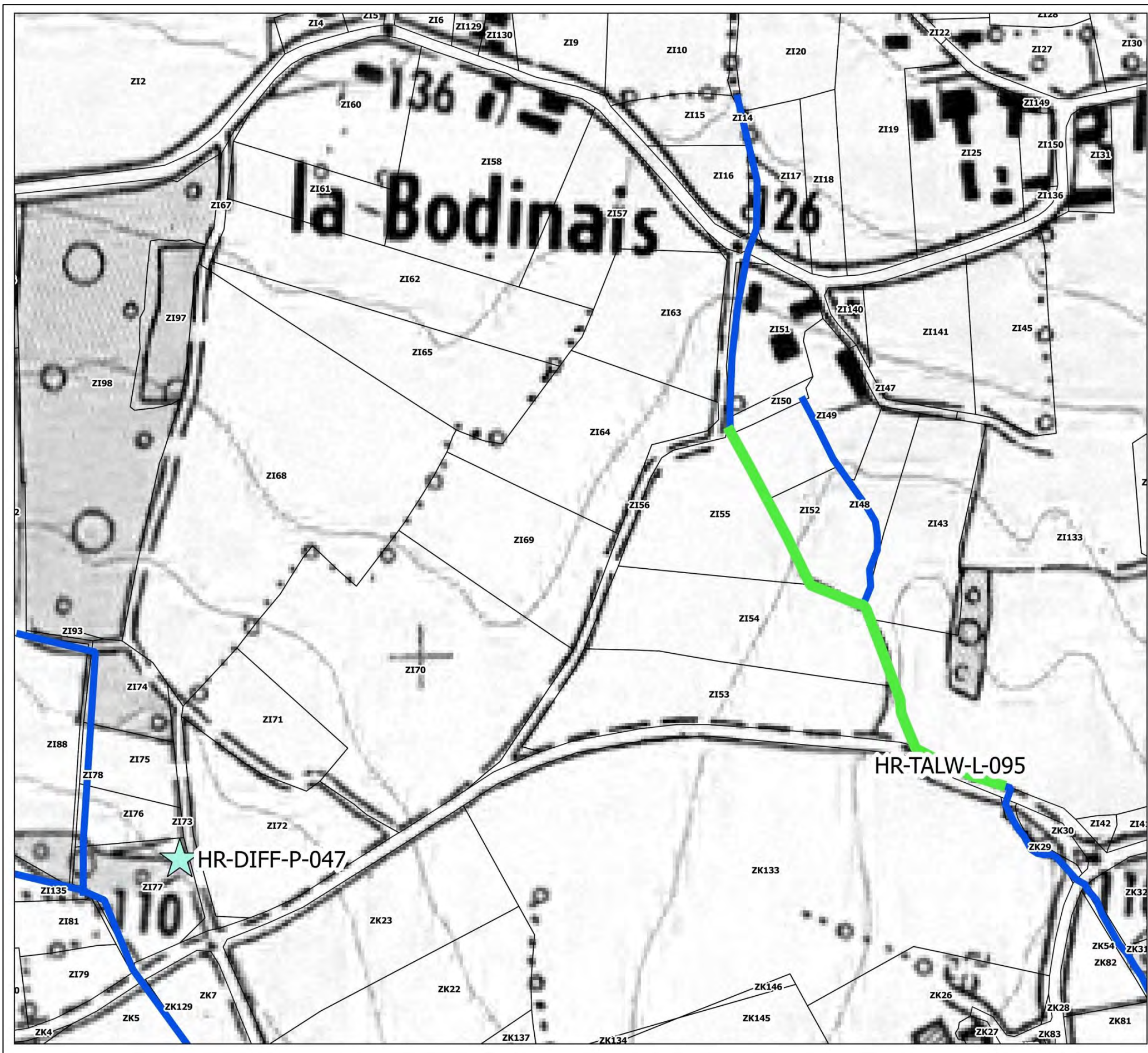


© IGN SCAN 25 - © IGN BD TOPO - CADASTRE (DGFiP) - DONNEES INTERNES DINAN AGGLOMÉRATION









**ZONE HRA-03-01**

| ACTION        | LG  | MONTANT |
|---------------|-----|---------|
| HR-TALW-L-095 | 374 | 18700   |
|               |     |         |
|               |     |         |
|               |     |         |
|               |     |         |

| ACTION        | MONTANT |
|---------------|---------|
| HR-DIFF-P-047 | 500     |
|               |         |
|               |         |
|               |         |
|               |         |

**CONTINUITE**

- Aménagement complexe
- Aménagement simple
- Remplacement ouvrage
- Suppression ouvrage

**LIT MINEUR**

- Diversification
- Méandrage
- Recharge
- Talweg

**DEBIT**

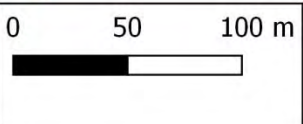
- Diffusion
- Bassin tampon

**ETUDE**

- Etude

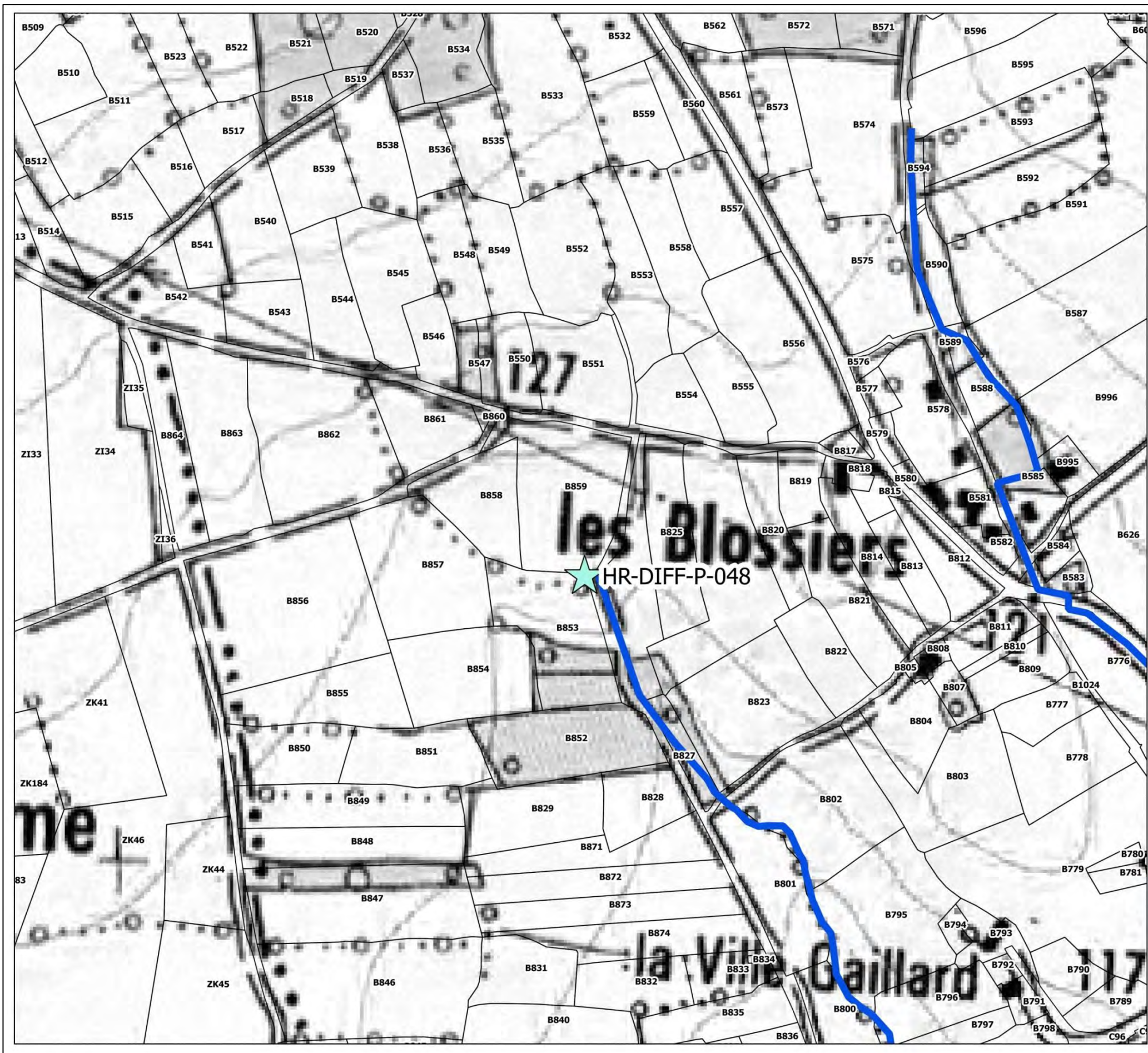
**REFERENTIEL**

- Cours d'eau
- Cadastre



\* IGN SCAN 25 - \* IGN BD TOPO - CADASTRE (OGFIP) - DONNEES INTERNES DINAN AGGLOMERATION





**ZONE HRA-03-02**

| ACTION | LG | MONTANT |
|--------|----|---------|
|        |    |         |
|        |    |         |
|        |    |         |
|        |    |         |
|        |    |         |
|        |    |         |

| ACTION        | MONTANT |
|---------------|---------|
| HR-DIFF-P-048 | 500     |
|               |         |
|               |         |
|               |         |
|               |         |
|               |         |

**CONTINUITÉ**

- Aménagement complexe (orange circle)
- Aménagement simple (red circle)
- Remplacement ouvrage (yellow circle)
- Suppression ouvrage (red X)

**LIT MINEUR**

- Diversification (orange bar)
- Méandrage (cyan bar)
- Recharge (magenta bar)
- Talweg (green bar)

**ETUDE**

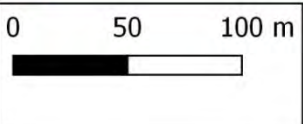
- Etude (red circle with dot)

**REFERENTIEL**

- Cours d'eau (blue line)
- Cadastre (black outline)

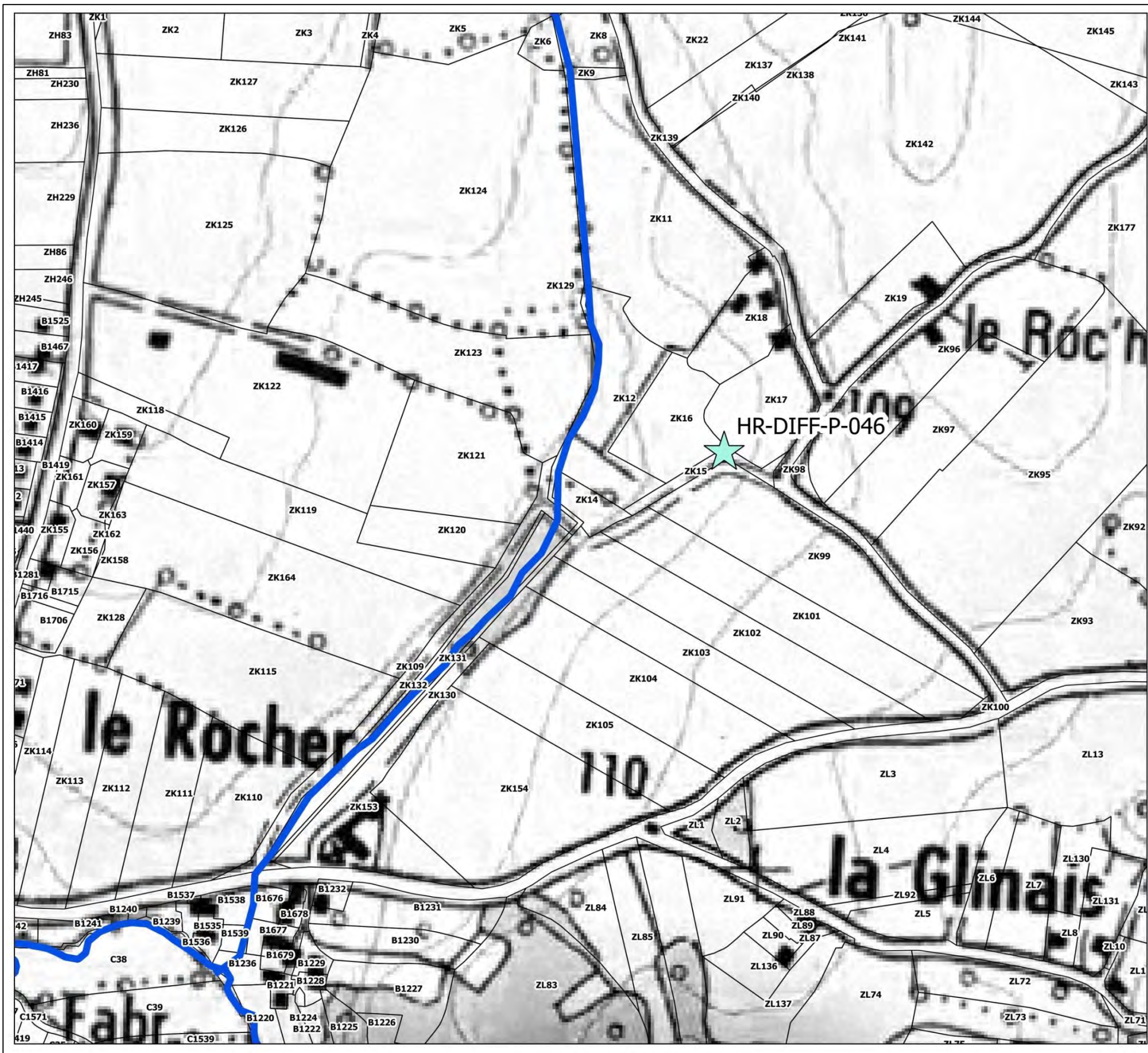
**DEBIT**

- Diffusion (green star)
- Bassin tampon (blue star)



\* IGN SCAN 25 - \* IGN BD TOPO - CADASTRE (OGFIP) - DONNÉES INTERNES DINAN AGGLOMÉRATION





**ZONE HRA-03-03**

| ACTION | LG | MONTANT |
|--------|----|---------|
|        |    |         |
|        |    |         |
|        |    |         |
|        |    |         |
|        |    |         |

| ACTION        | MONTANT |
|---------------|---------|
| HR-DIFF-P-046 | 500     |
|               |         |
|               |         |
|               |         |
|               |         |

**CONTINUITÉ**

- Aménagement complexe
- Aménagement simple
- Remplacement ouvrage
- Suppression ouvrage

**LIT MINEUR**

- Diversification
- Méandrage
- Recharge
- Talweg

**DEBIT**

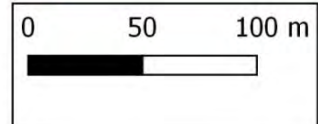
- Diffusion
- Bassin tampon

**ETUDE**

- Etude

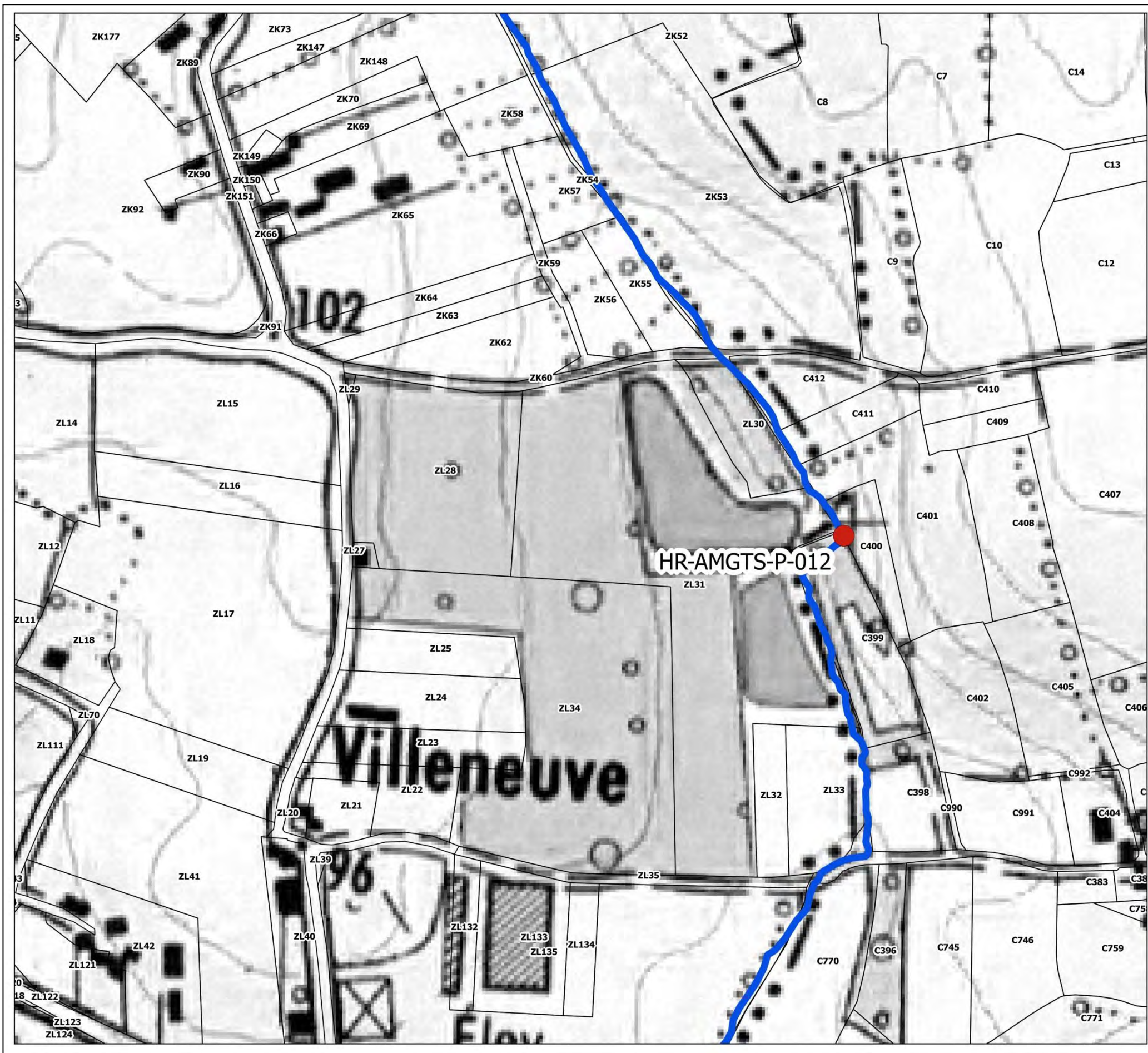
**REFERENTIEL**

- Cours d'eau
- Cadastre



\* IGN SCAN 25 - \* IGN BD TOPO - CADASTRE (OGFIP) - DONNÉES INTERNES DINAN AGGLOMÉRATION





**ZONE HRA-03-04**

| ACTION | LG | MONTANT |
|--------|----|---------|
|        |    |         |
|        |    |         |
|        |    |         |
|        |    |         |
|        |    |         |

| ACTION         | MONTANT |
|----------------|---------|
| HR-AMGTS-P-012 | 3500    |
|                |         |
|                |         |
|                |         |
|                |         |

**CONTINUITE**

- Aménagement complexe (orange circle)
- Aménagement simple (red circle)
- Remplacement ouvrage (yellow circle)
- Suppression ouvrage (red X)

**LIT MINEUR**

- Diversification (orange bar)
- Méandrage (cyan bar)
- Recharge (magenta bar)
- Talweg (green bar)

**DEBIT**

- Diffusion (cyan star)
- Bassin tampon (blue star)

**ETUDE**

- Etude (red dot in circle)

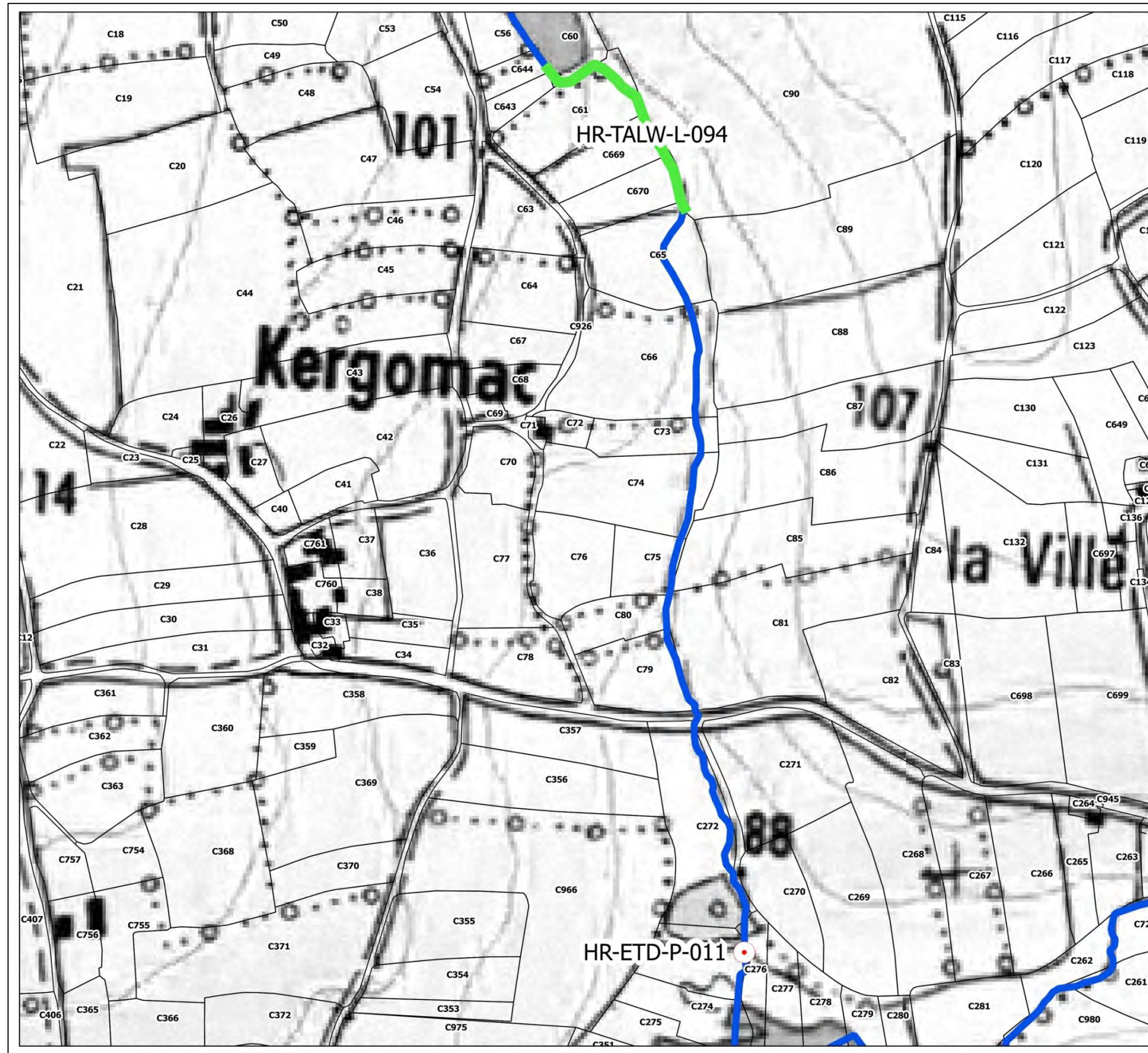
**REFERENTIEL**

- Cours d'eau (blue line)
- Cadastre (black outline)



\* IGN SCAN 25 - IGN BD TOPO - CADASTRE (OGFIP) - DONNEES INTERNES DINAN AGGLOMERATION



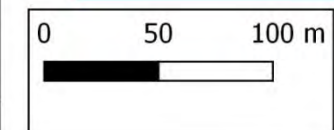


**ZONE HRA-03-05**

| ACTION        | LG  | MONTANT |
|---------------|-----|---------|
| HR-TALW-L-094 | 183 | 9150    |
|               |     |         |
|               |     |         |
|               |     |         |
|               |     |         |

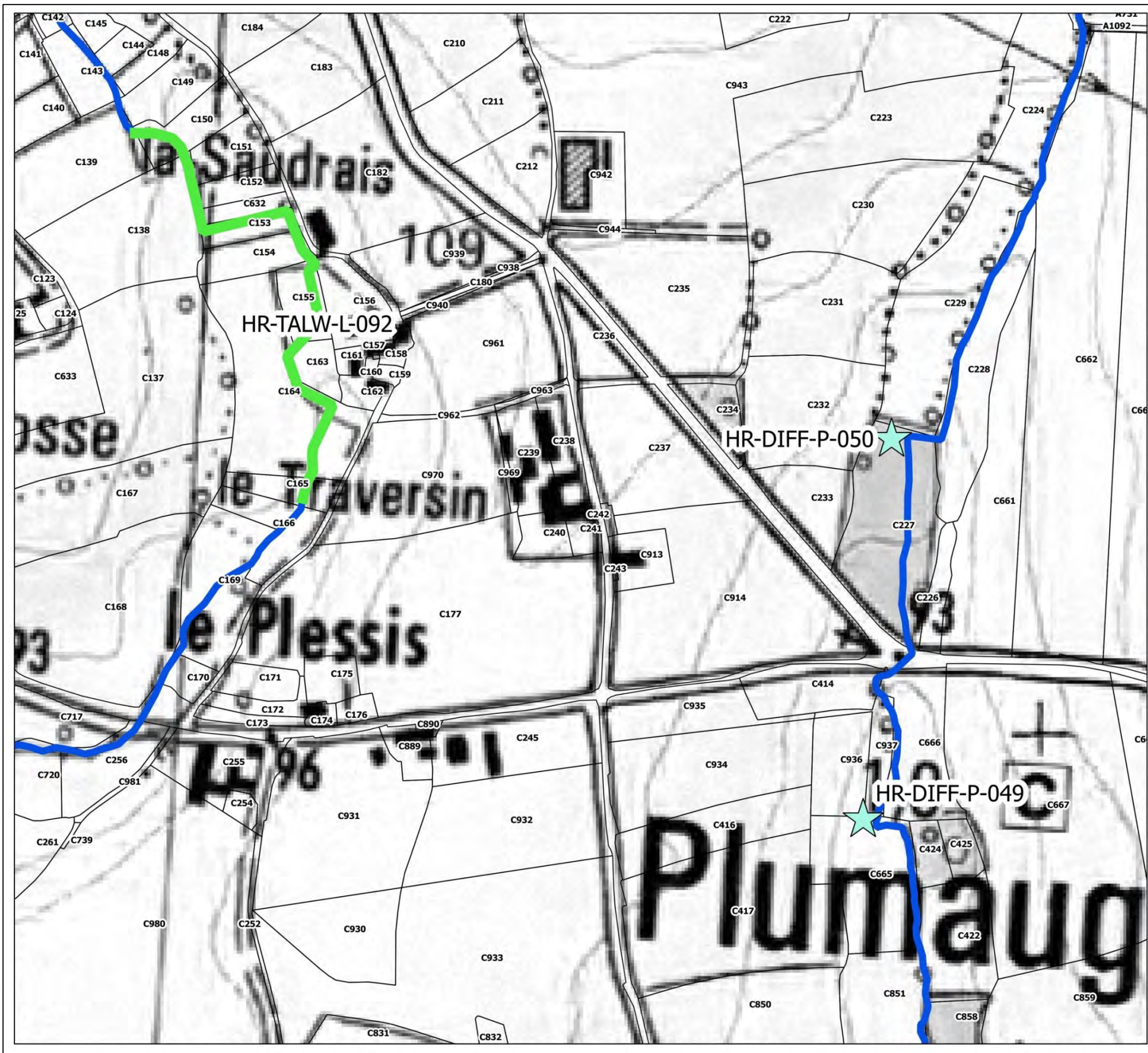
| ACTION       | MONTANT |
|--------------|---------|
| HR-ETD-P-011 | 10000   |
|              |         |
|              |         |
|              |         |
|              |         |

- CONTINUITE**
- Aménagement complexe
  - Aménagement simple
  - Remplacement ouvrage
  - ✗ Suppression ouvrage
- LIT MINEUR**
- ▬ Diversification
  - ▬ Méandrage
  - ▬ Recharge
  - ▬ Talweg
- ETUDE**
- Etude
- REFERENTIEL**
- ▬ Cours d'eau
  - Cadastre
- DEBIT**
- ★ Diffusion
  - ★ Bassin tampon



\* IGN SCAN 25 - \* IGN BD TOPO - CADASTRE (OGFIP) - DONNEES INTERNES DINAN AGGLOMERATION





**ZONE HRA-03-06**

| ACTION        | LG  | MONTANT |
|---------------|-----|---------|
| HR-TALW-L-092 | 446 | 22300   |
|               |     |         |
|               |     |         |
|               |     |         |
|               |     |         |

| ACTION        | MONTANT |
|---------------|---------|
| HR-DIFF-P-049 | 500     |
| HR-DIFF-P-050 | 500     |
|               |         |
|               |         |
|               |         |

**CONTINUITÉ**

- Aménagement complexe
- Aménagement simple
- Remplacement ouvrage
- ✕ Suppression ouvrage

**LIT MINEUR**

- ▬ Diversification
- ▬ Méandrage
- ▬ Recharge
- ▬ Talweg

**DEBIT**

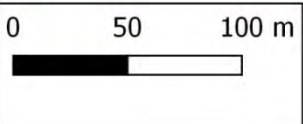
- ★ Diffusion
- ★ Bassin tampon

**ETUDE**

- Etude

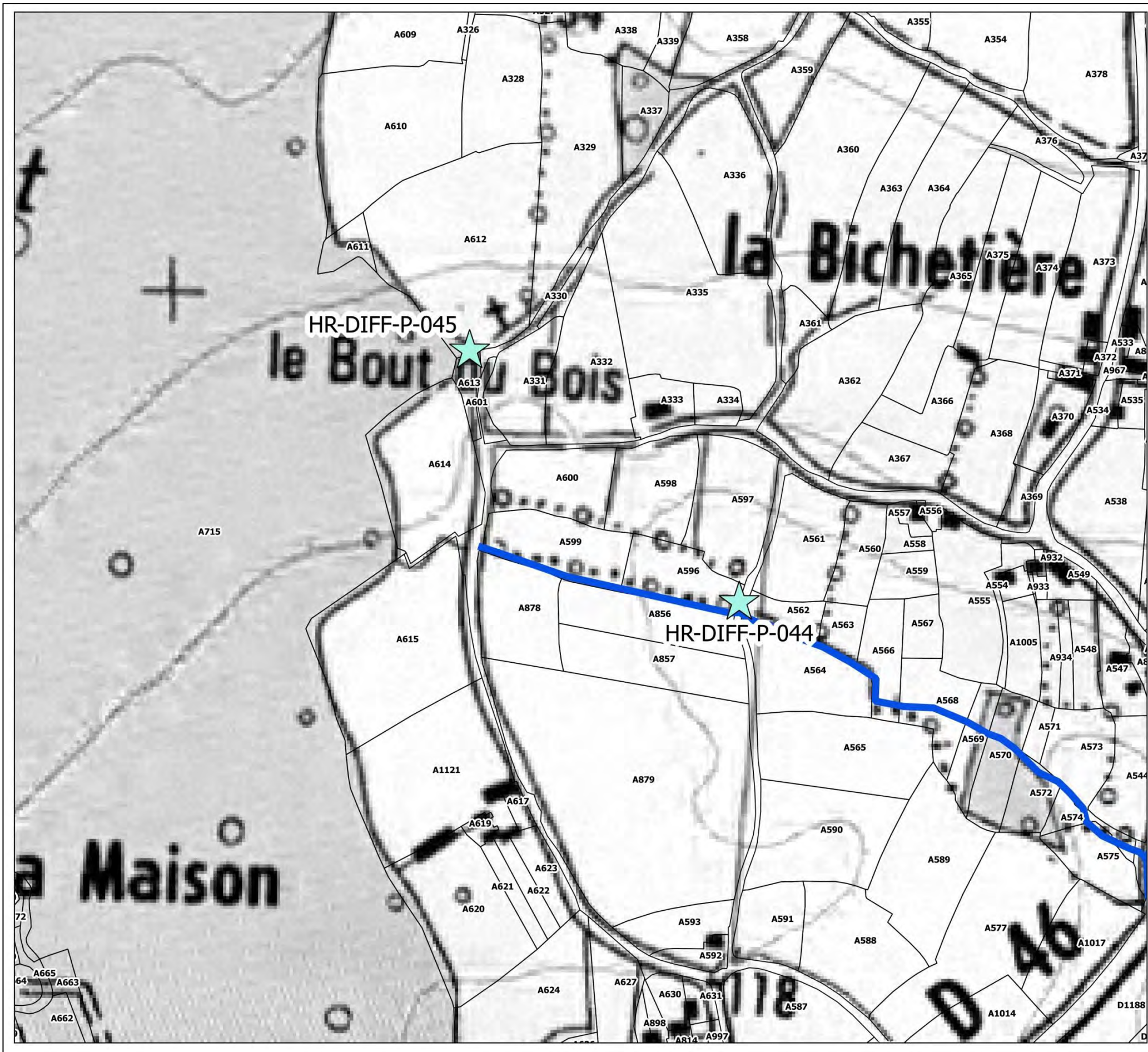
**REFERENTIEL**

- ▬ Cours d'eau
- Cadastre



\* IGN SCAN 25 - \* IGN BD TOPO - CADASTRE (OGFIP) - DONNEES INTERNES DINAN AGGLOMÉRATION





**ZONE HRA-03-07**

| ACTION | LG | MONTANT |
|--------|----|---------|
|        |    |         |
|        |    |         |
|        |    |         |
|        |    |         |
|        |    |         |
|        |    |         |

| ACTION        | MONTANT |
|---------------|---------|
| HR-DIFF-P-044 | 500     |
| HR-DIFF-P-045 | 500     |
|               |         |
|               |         |
|               |         |
|               |         |

**CONTINUITE**

- Aménagement complexe
- Aménagement simple
- Remplacement ouvrage
- Suppression ouvrage

**LIT MINEUR**

- Diversification
- Méandrage
- Recharge
- Talweg

**ETUDE**

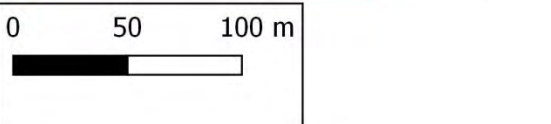
- Etude

**REFERENTIEL**

- Cours d'eau
- Cadastre

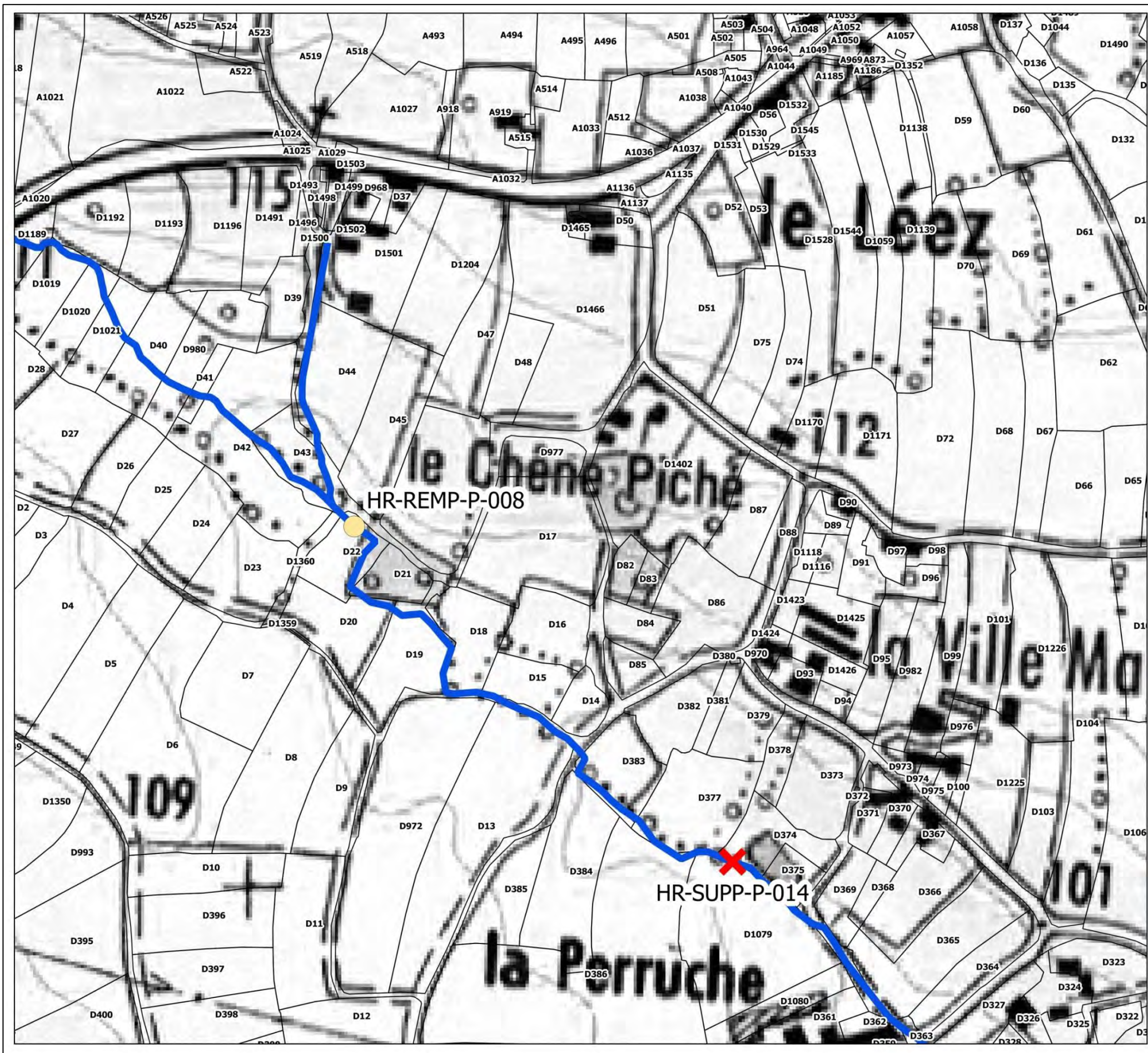
**DEBIT**

- Diffusion
- Bassin tampon



\* IGN SCAN 25 - \* IGN BD TOPO - CADASTRE (OGFIP) - DONNEES INTERNES DINAN AGGLOMERATION





**ZONE HRA-03-08**

| ACTION | LG | MONTANT |
|--------|----|---------|
|        |    |         |
|        |    |         |
|        |    |         |
|        |    |         |
|        |    |         |

| ACTION        | MONTANT |
|---------------|---------|
| HR-REMP-P-008 | 2000    |
| HR-SUPP-P-014 | 2000    |
|               |         |
|               |         |
|               |         |
|               |         |

**CONTINUITÉ**

- Aménagement complexe (orange circle)
- Aménagement simple (red circle)
- Remplacement ouvrage (yellow circle)
- Suppression ouvrage (red X)

**LIT MINEUR**

- Diversification (orange bar)
- Méandrage (cyan bar)
- Recharge (magenta bar)
- Talweg (green bar)

**ETUDE**

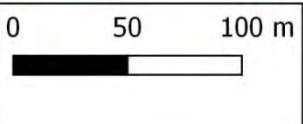
- Etude (red circle with dot)

**REFERENTIEL**

- Cours d'eau (blue line)
- Cadastre (black outline)

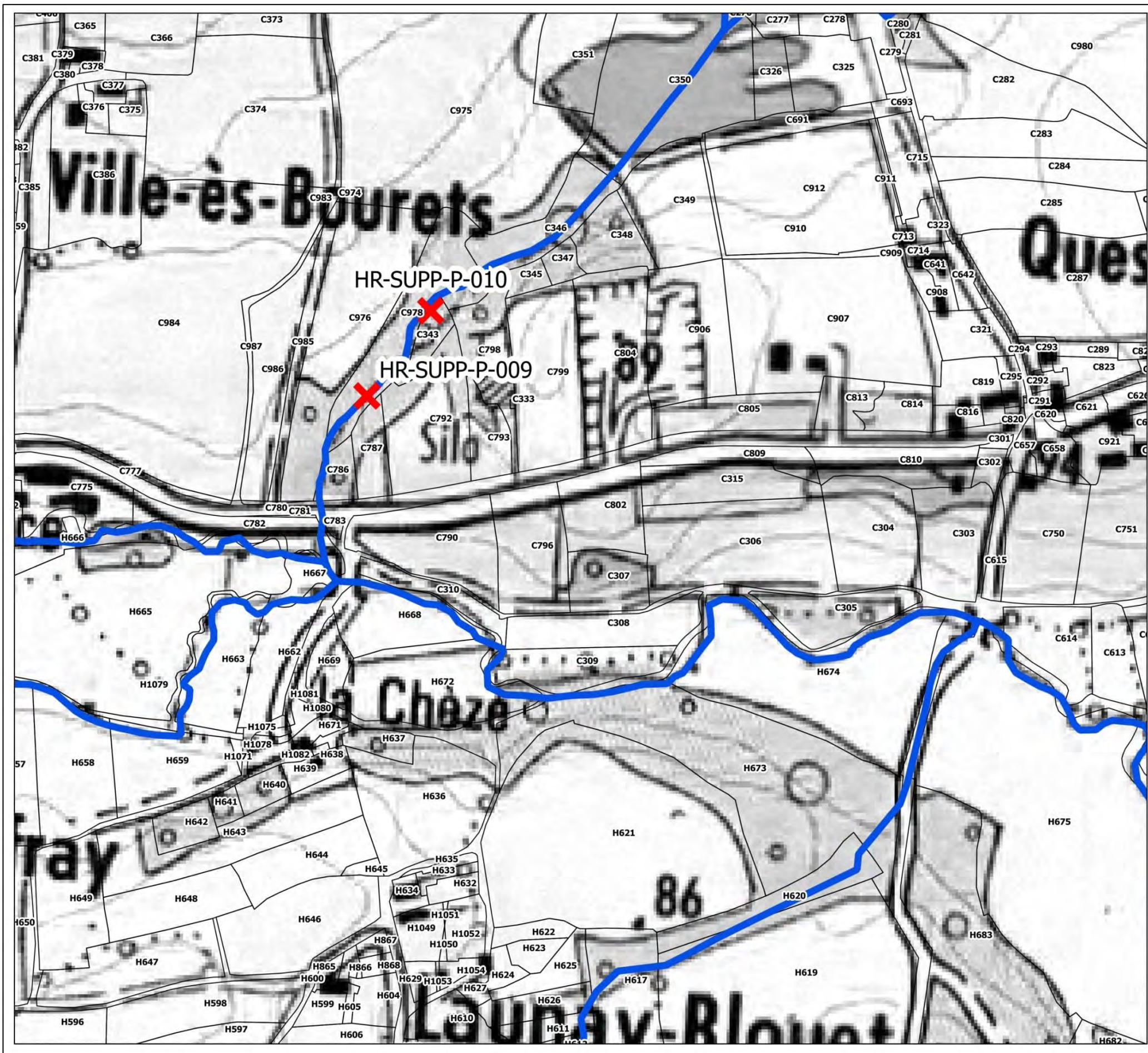
**DEBIT**

- Diffusion (cyan star)
- Bassin tampon (blue star)



\* IGN SCAN 25 - \* IGN BD TOPO - CADASTRE (DGFIP) - DONNEES INTERNES DINAN AGGLOMERATION





**ZONE HRA-03-09**

| ACTION | LG | MONTANT |
|--------|----|---------|
|        |    |         |
|        |    |         |
|        |    |         |
|        |    |         |
|        |    |         |
|        |    |         |

| ACTION        | MONTANT |
|---------------|---------|
| HR-SUPP-P-009 | 500     |
| HR-SUPP-P-010 | 500     |
|               |         |
|               |         |
|               |         |
|               |         |

**CONTINUITÉ**

- Aménagement complexe
- Aménagement simple
- Remplacement ouvrage
- Suppression ouvrage

**LIT MINEUR**

- Diversification
- Méandrage
- Recharge
- Talweg

**DEBIT**

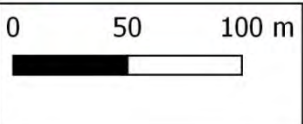
- Diffusion
- Bassin tampon

**ETUDE**

- Etude

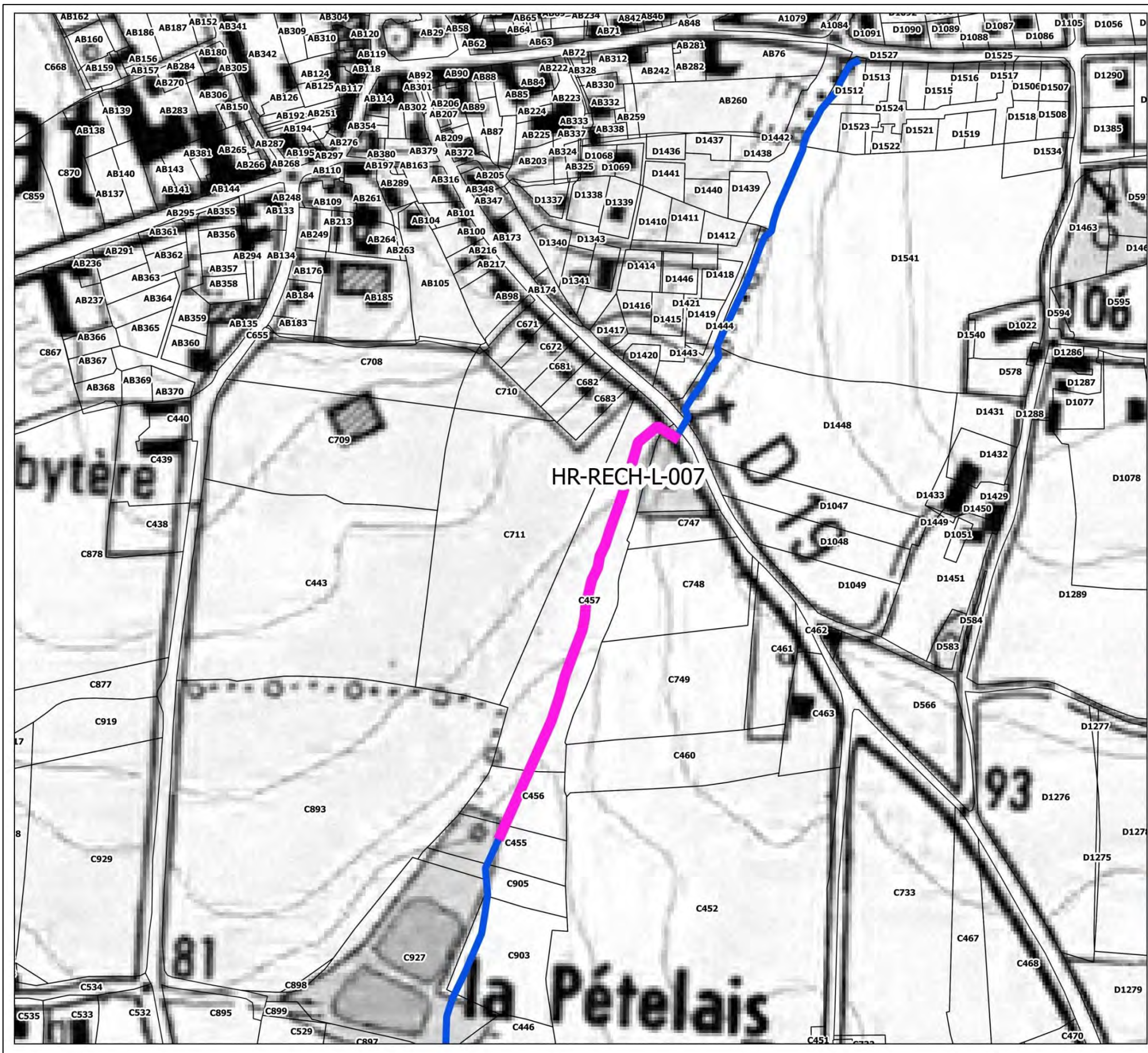
**REFERENTIEL**

- Cours d'eau
- Cadastre



\* IGN SCAN 25 - \* IGN BD TOPO - CADASTRE (OGFIP) - DONNÉES INTERNES DINAN AGGLOMÉRATION





### ZONE HRA-03-10

| ACTION        | LG  | MONTANT |
|---------------|-----|---------|
| HR-RECH-L-007 | 360 | 7000    |
|               |     |         |
|               |     |         |
|               |     |         |
|               |     |         |

| ACTION | MONTANT |
|--------|---------|
|        |         |
|        |         |
|        |         |
|        |         |
|        |         |

**CONTINUITÉ**

- Aménagement complexe
- Aménagement simple
- Remplacement ouvrage
- Suppression ouvrage

**LIT MINEUR**

- Diversification
- Méandrage
- Recharge
- Talweg

**DEBIT**

- Diffusion
- Bassin tampon

**ETUDE**

- Etude

**REFERENTIEL**

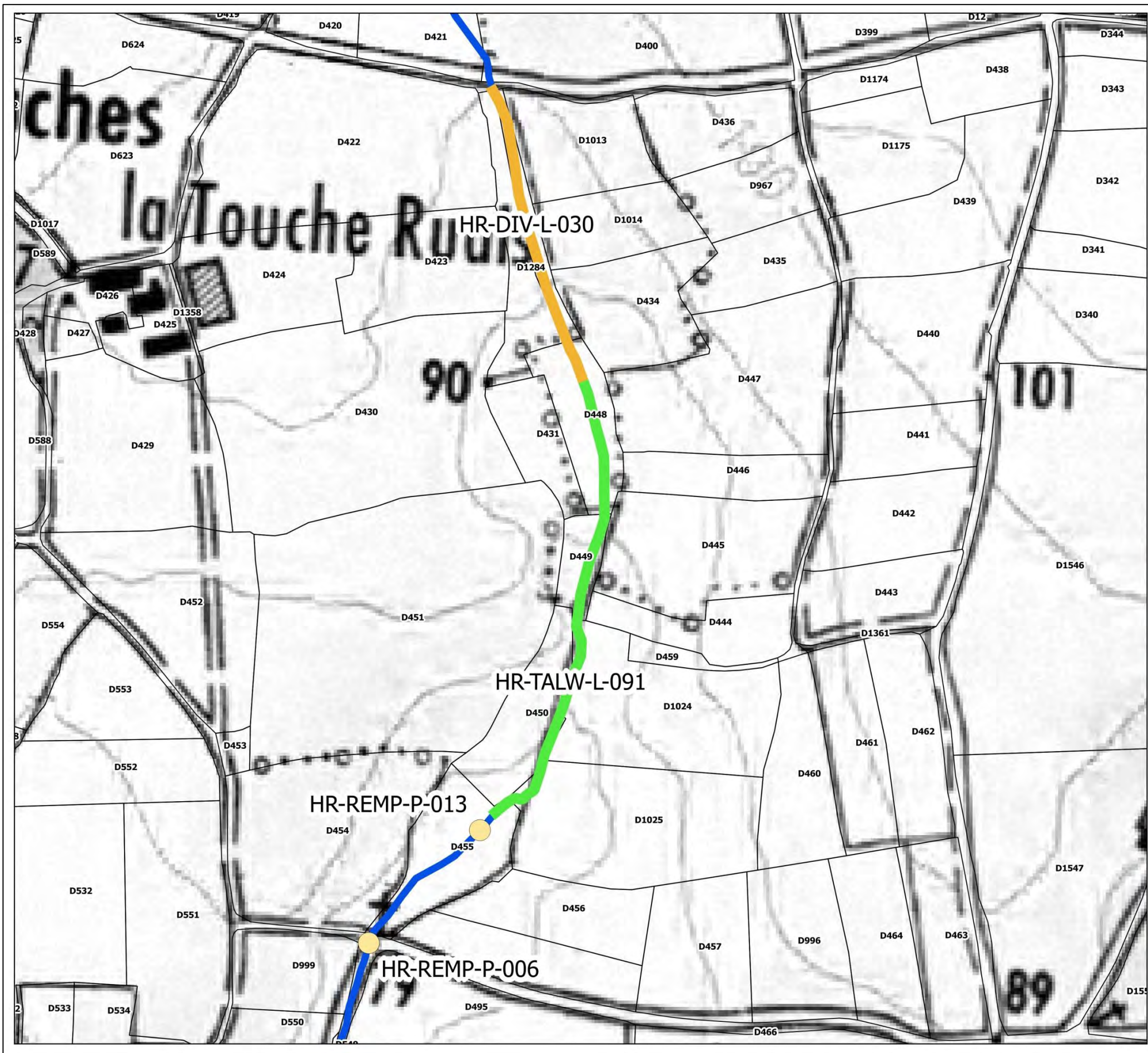
- Cours d'eau
- Cadastre

**DINAN**  
AGGLOMÉRATION

0 50 100 m

\* IGN SCAN 25 - \* IGN BD TOPO - CADASTRE (OGFIP) - DONNEES INTERNES DINAN AGGLOMÉRATION





**ZONE HRA-03-11**

| ACTION        | LG  | MONTANT |
|---------------|-----|---------|
| HR-TALW-L-091 | 375 | 18750   |
| HR-DIV-L-030  | 236 | 4700    |
|               |     |         |
|               |     |         |
|               |     |         |
|               |     |         |

| ACTION        | MONTANT |
|---------------|---------|
| HR-REMP-P-006 | 3000    |
| HR-REMP-P-013 | 1500    |
|               |         |
|               |         |
|               |         |
|               |         |

**CONTINUITÉ**

- Aménagement complexe
- Aménagement simple
- Remplacement ouvrage
- Suppression ouvrage

**LIT MINEUR**

- Diversification
- Méandrage
- Recharge
- Talweg

**DEBIT**

- Diffusion
- Bassin tampon

**ETUDE**

- Etude

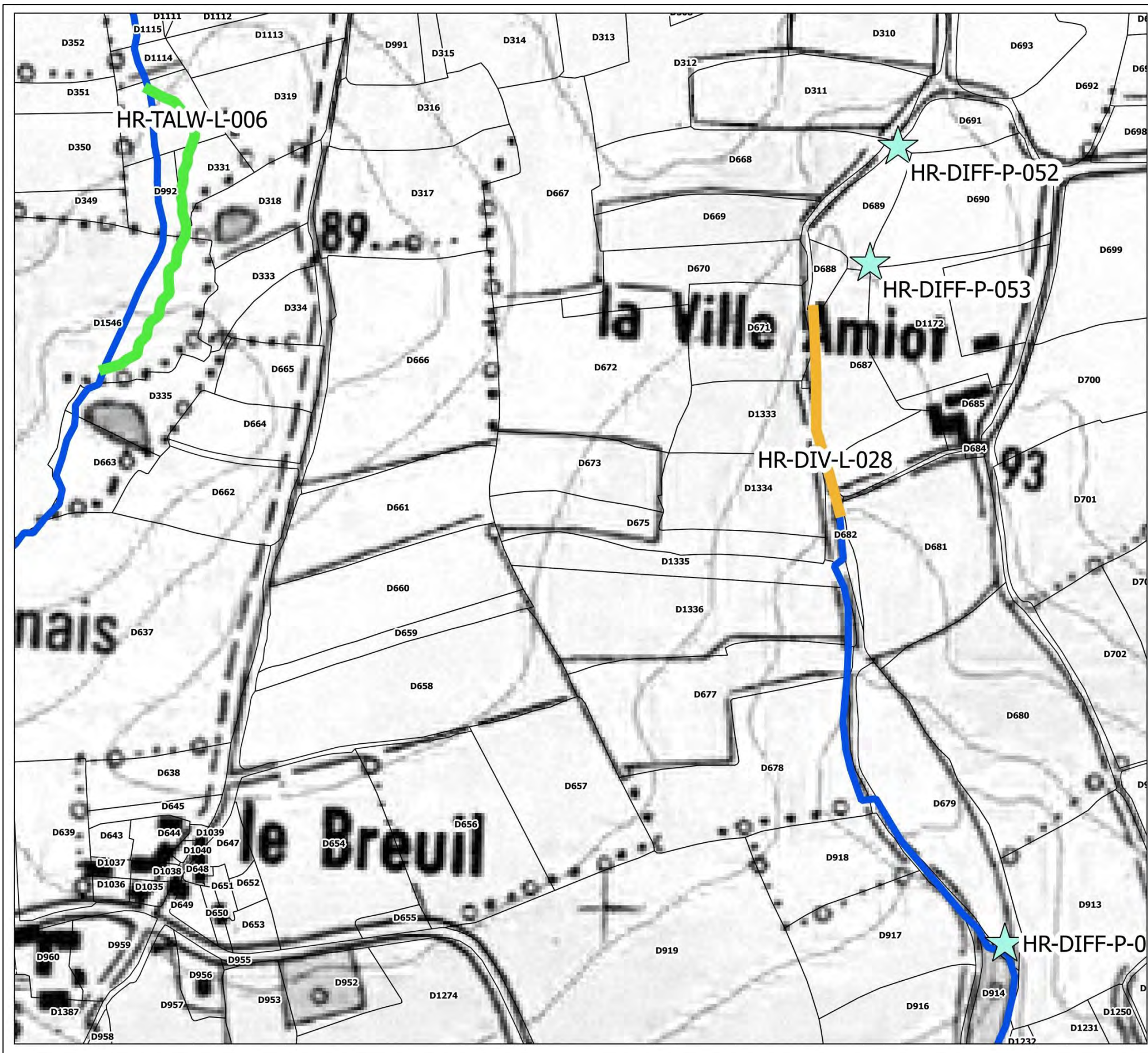
**REFERENTIEL**

- Cours d'eau
- Cadastre



\* IGN SCAN 25 - \* IGN BD TOPO - CADASTRE (OGFIP) - DONNEES INTERNES DINAN AGGLOMERATION





**ZONE HRA-03-12**

| ACTION        | LG  | MONTANT |
|---------------|-----|---------|
| HR-DIV-L-028  | 161 | 3220    |
| HR-TALW-L-006 | 270 | 15000   |
|               |     |         |
|               |     |         |
|               |     |         |

| ACTION        | MONTANT |
|---------------|---------|
| HR-DIFF-P-054 | 500     |
| HR-DIFF-P-052 | 500     |
| HR-DIFF-P-053 | 500     |
|               |         |
|               |         |

**CONTINUITE**

- Aménagement complexe
- Aménagement simple
- Remplacement ouvrage
- ✗ Suppression ouvrage

**LIT MINEUR**

- ▬ Diversification
- ▬ Méandrage
- ▬ Recharge
- ▬ Talweg

**DEBIT**

- ★ Diffusion
- ★ Bassin tampon

**ETUDE**

- Etude

**REFERENTIEL**

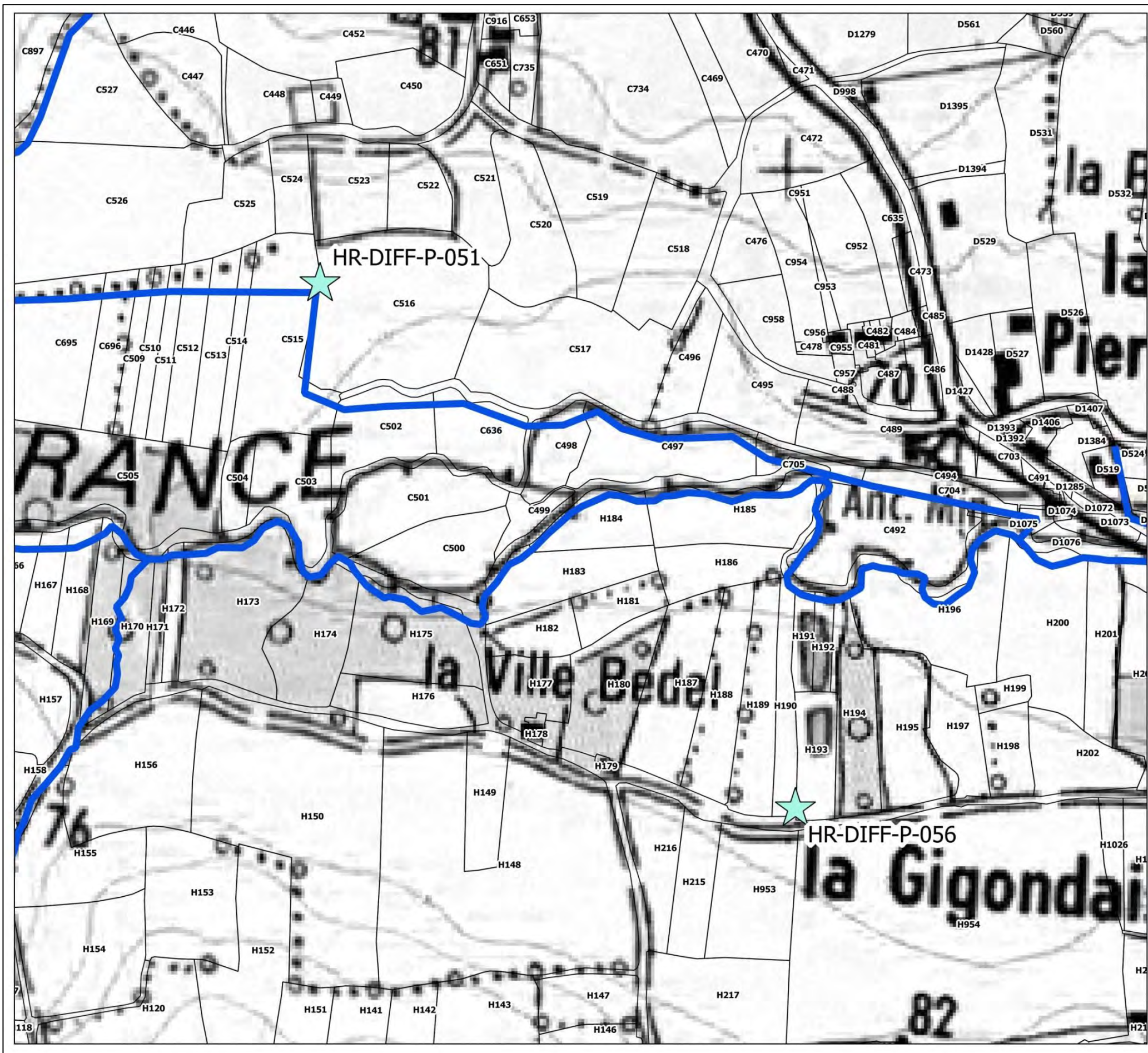
- ▬ Cours d'eau
- Cadastre

**DINAN AGGLOMÉRATION**

0 50 100 m

\* IGN SCAN 25 - \* IGN BD TOPO - CADASTRE (OGFIP) - DONNEES INTERNES DINAN AGGLOMÉRATION





**ZONE HRA-03-13**

| ACTION | LG | MONTANT |
|--------|----|---------|
|        |    |         |
|        |    |         |
|        |    |         |
|        |    |         |
|        |    |         |
|        |    |         |

| ACTION        | MONTANT |
|---------------|---------|
| HR-DIFF-P-051 | 500     |
| HR-DIFF-P-056 | 500     |
|               |         |
|               |         |
|               |         |
|               |         |

**CONTINUITE**

- Aménagement complexe
- Aménagement simple
- Remplacement ouvrage
- ✕ Suppression ouvrage

**LIT MINEUR**

- ▬ Diversification
- ▬ Méandrage
- ▬ Recharge
- ▬ Talweg

**ETUDE**

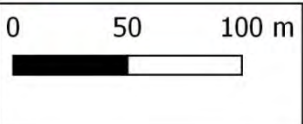
- Etude

**REFERENTIEL**

- ▬ Cours d'eau
- Cadastre

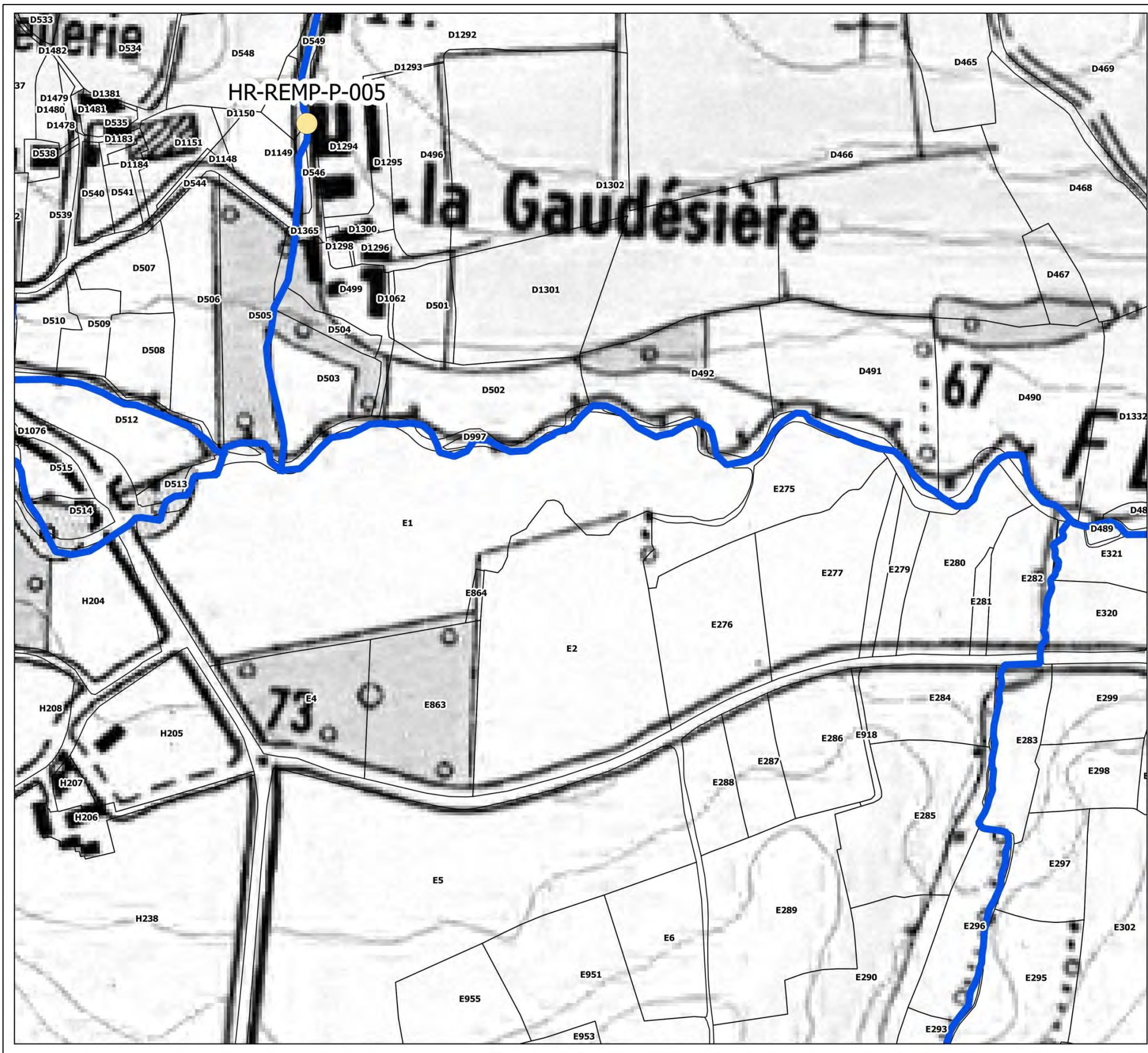
**DEBIT**

- ★ Diffusion
- ★ Bassin tampon



\* IGN SCAN 25 - \* IGN BD TOPO - CADASTRE (OGFIP) - DONNEES INTERNES DINAN AGGLOMÉRATION





**ZONE HRA-03-14**

| ACTION | LG | MONTANT |
|--------|----|---------|
|        |    |         |
|        |    |         |
|        |    |         |
|        |    |         |
|        |    |         |
|        |    |         |

| ACTION        | MONTANT |
|---------------|---------|
| HR-REMP-P-005 | 5000    |
|               |         |
|               |         |
|               |         |
|               |         |
|               |         |

**CONTINUITÉ**

- Aménagement complexe
- Aménagement simple
- Remplacement ouvrage
- Suppression ouvrage

**LIT MINEUR**

- Diversification
- Méandrage
- Recharge
- Talweg

**DEBIT**

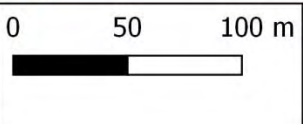
- Diffusion
- Bassin tampon

**ETUDE**

- Etude

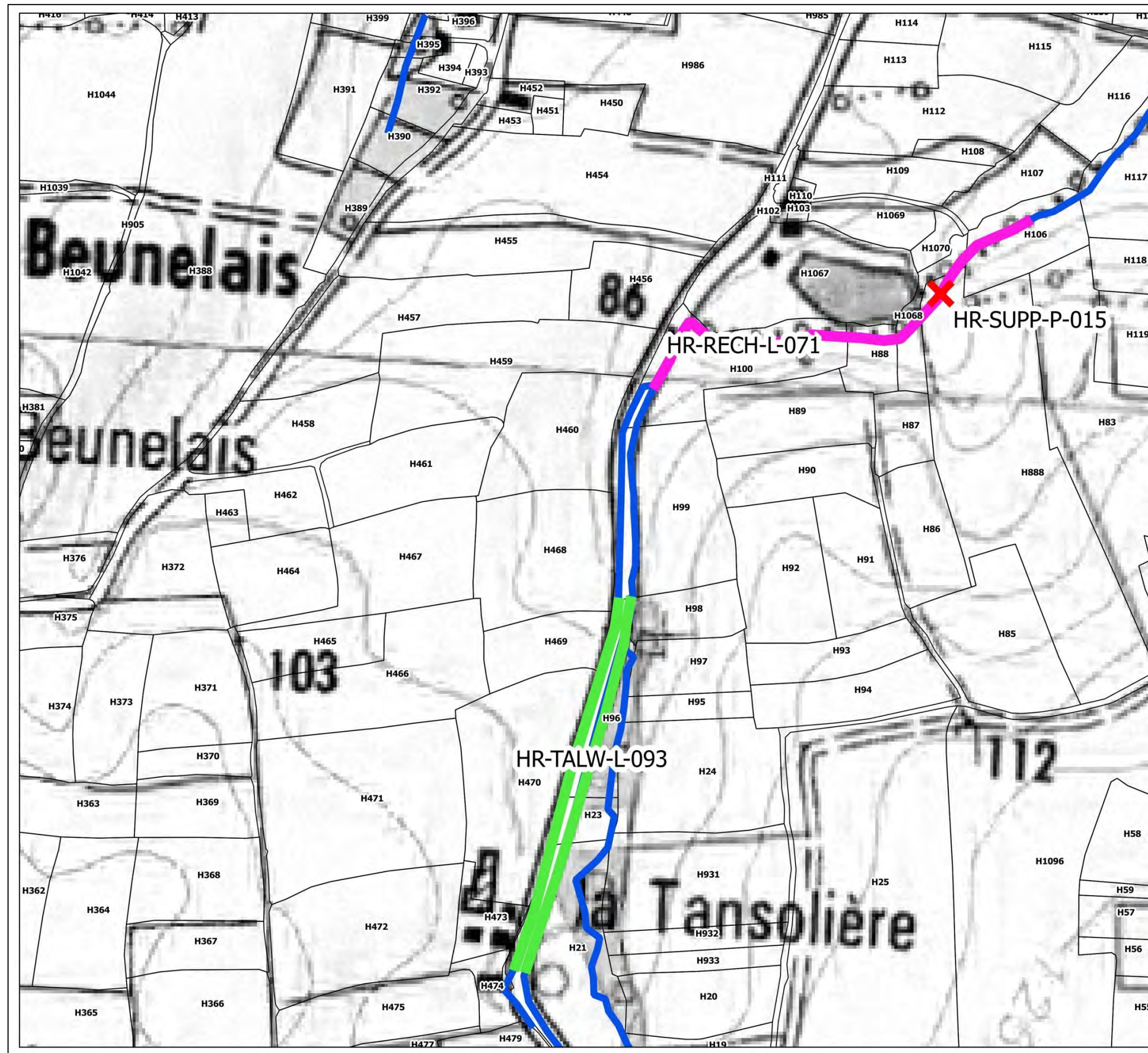
**REFERENTIEL**

- Cours d'eau
- Cadastre



\* IGN SCAN 25 - \* IGN BD TOPO - CADASTRE (OGFIP) - DONNEES INTERNES DINAN AGGLOMERATION





**ZONE HRA-03-15**

| ACTION        | LG  | MONTANT |
|---------------|-----|---------|
| HR-RECH-L-071 | 368 | 5500    |
| HR-TALW-L-093 | 595 | 2500    |
|               |     |         |
|               |     |         |
|               |     |         |
|               |     |         |

| ACTION        | MONTANT |
|---------------|---------|
| HR-SUPP-P-015 | 2000    |
|               |         |
|               |         |
|               |         |
|               |         |

**CONTINUITE**

- Aménagement complexe
- Aménagement simple
- Remplacement ouvrage
- Suppression ouvrage

**LIT MINEUR**

- Diversification
- Méandrage
- Recharge
- Talweg

**DEBIT**

- Diffusion
- Bassin tampon

**ETUDE**

- Etude

**REFERENTIEL**

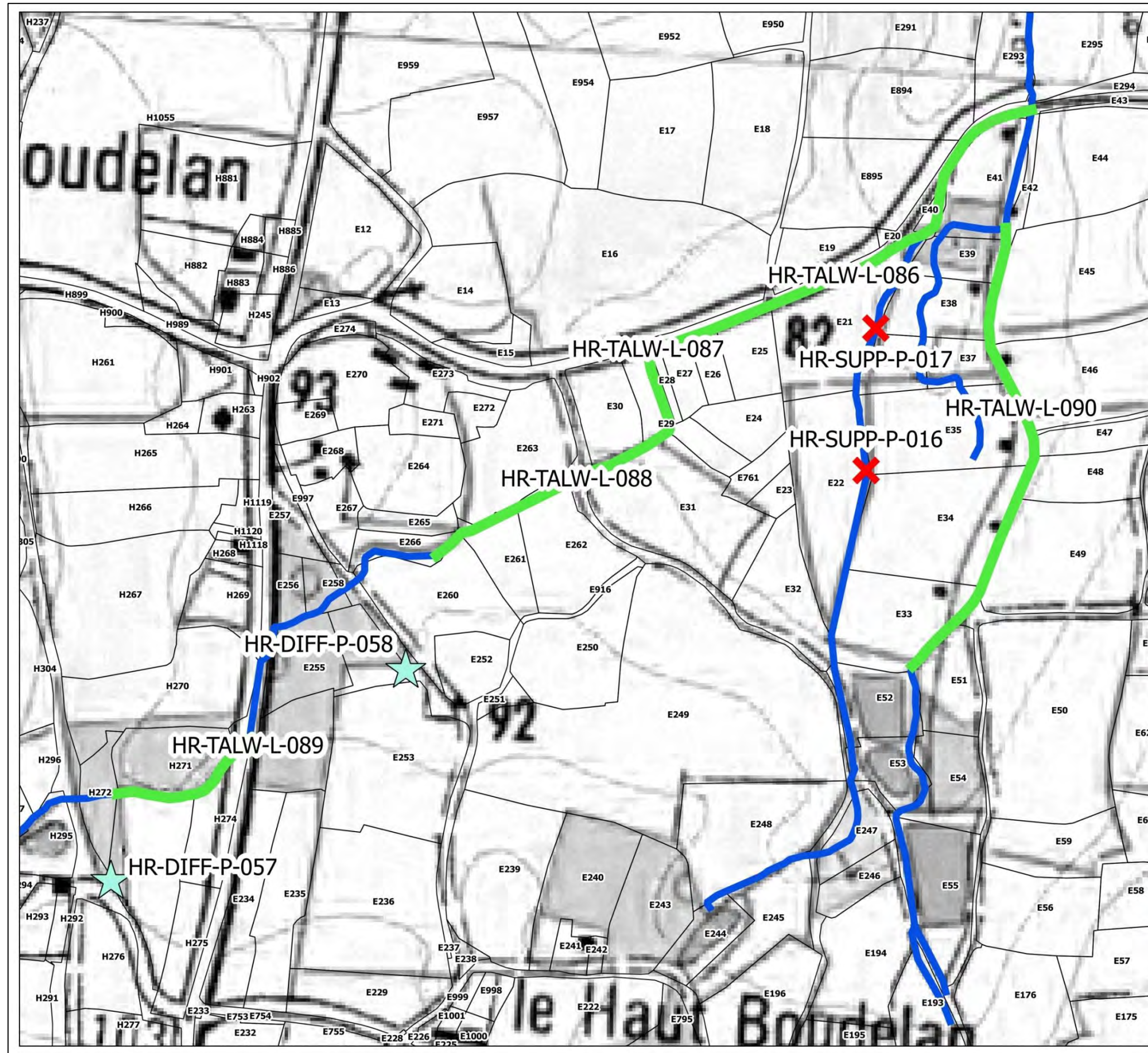
- Cours d'eau
- Cadastre

**DINAN AGGLOMÉRATION**

0 50 100 m

\* IGN SCAN 25 - \* IGN BD TOPO - CADASTRE (OGFIP) - DONNEES INTERNES DINAN AGGLOMERATION





**ZONE HRA-03-16**

| ACTION        | LG  | MONTANT |
|---------------|-----|---------|
| HR-TALW-L-086 | 376 | 18800   |
| HR-TALW-L-087 | 149 | 7450    |
| HR-TALW-L-088 | 126 | 6300    |
| HR-TALW-L-089 | 124 | 6200    |
| HR-TALW-L-090 | 382 | 5000    |

| ACTION        | MONTANT |
|---------------|---------|
| HR-SUPP-P-016 | 500     |
| HR-SUPP-P-017 | 500     |
| HR-DIFF-P-057 | 500     |
| HR-DIFF-P-058 | 500     |

**CONTINUITÉ**

- Aménagement complexe
- Aménagement simple
- Remplacement ouvrage
- Suppression ouvrage

**LIT MINEUR**

- Diversification
- Méandrage
- Recharge
- Talweg

**DEBIT**

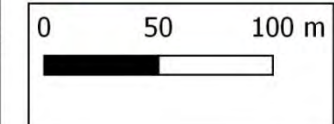
- Diffusion
- Bassin tampon

**ETUDE**

- Etude

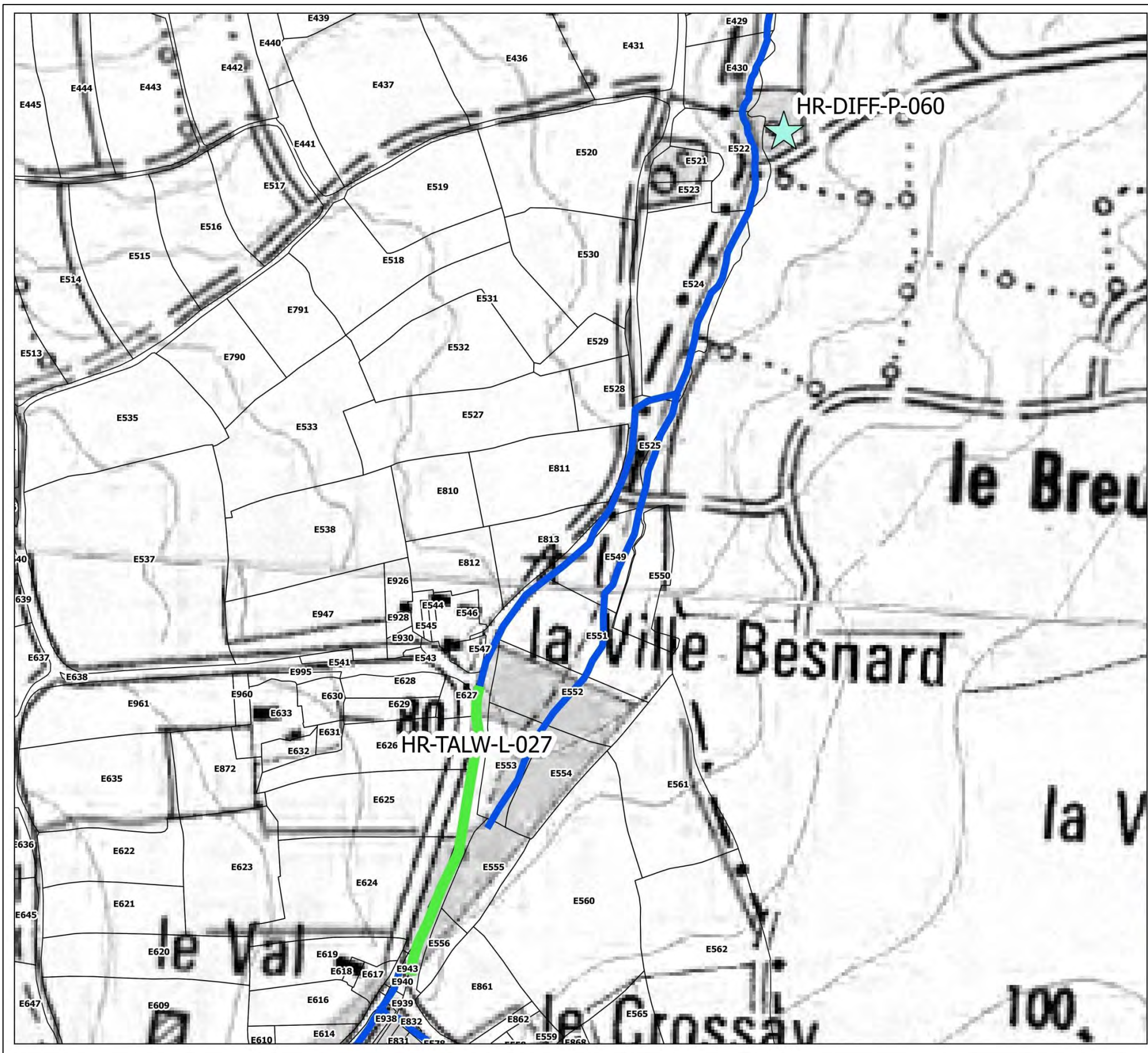
**REFERENTIEL**

- Cours d'eau
- Cadastre



\* IGN SCAN 25 - \* IGN BD TOPO - CADASTRE (OGFIP) - DONNÉES INTERNES DINAN AGGLOMÉRATION





**ZONE HRA-03-17**

| ACTION        | LG  | MONTANT |
|---------------|-----|---------|
| HR-TALW-L-027 | 228 | 2000    |
|               |     |         |
|               |     |         |
|               |     |         |
|               |     |         |

| ACTION        | MONTANT |
|---------------|---------|
| HR-DIFF-P-060 | 500     |
|               |         |
|               |         |
|               |         |
|               |         |

**CONTINUITE**

- Aménagement complexe (orange circle)
- Aménagement simple (red circle)
- Remplacement ouvrage (yellow circle)
- Suppression ouvrage (red X)

**LIT MINEUR**

- Diversification (orange bar)
- Méandrage (cyan bar)
- Recharge (magenta bar)
- Talweg (green bar)

**DEBIT**

- Diffusion (green star)
- Bassin tampon (blue star)

**ETUDE**

- Etude (red circle with dot)

**REFERENTIEL**

- Cours d'eau (blue line)
- Cadastre (black outline)

**DINAN AGGLOMÉRATION**

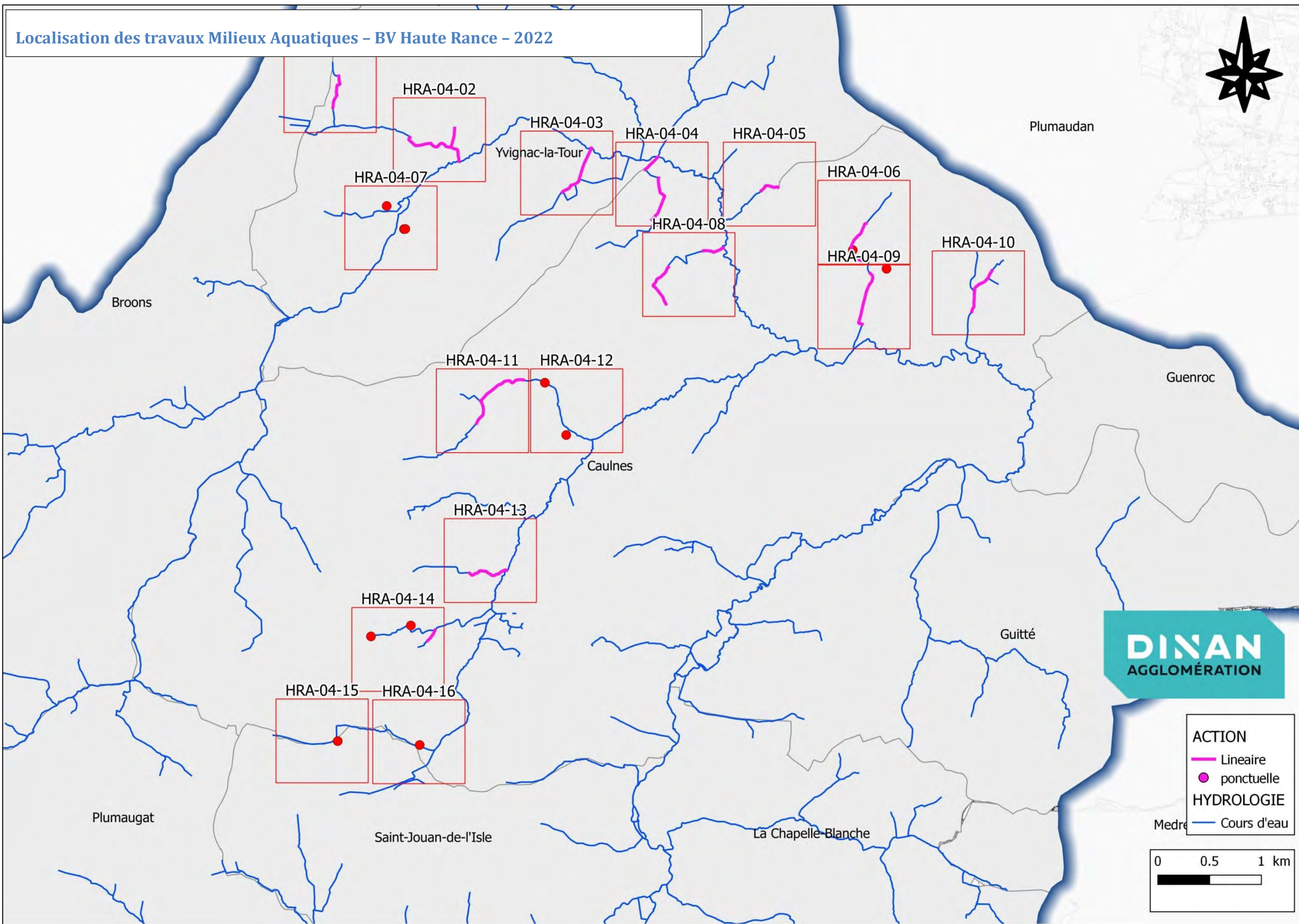
0 50 100 m

\* IGN SCAN 25 - \* IGN BD TOPO - CADASTRE (OGFIP) - DONNEES INTERNES DINAN AGGLOMÉRATION









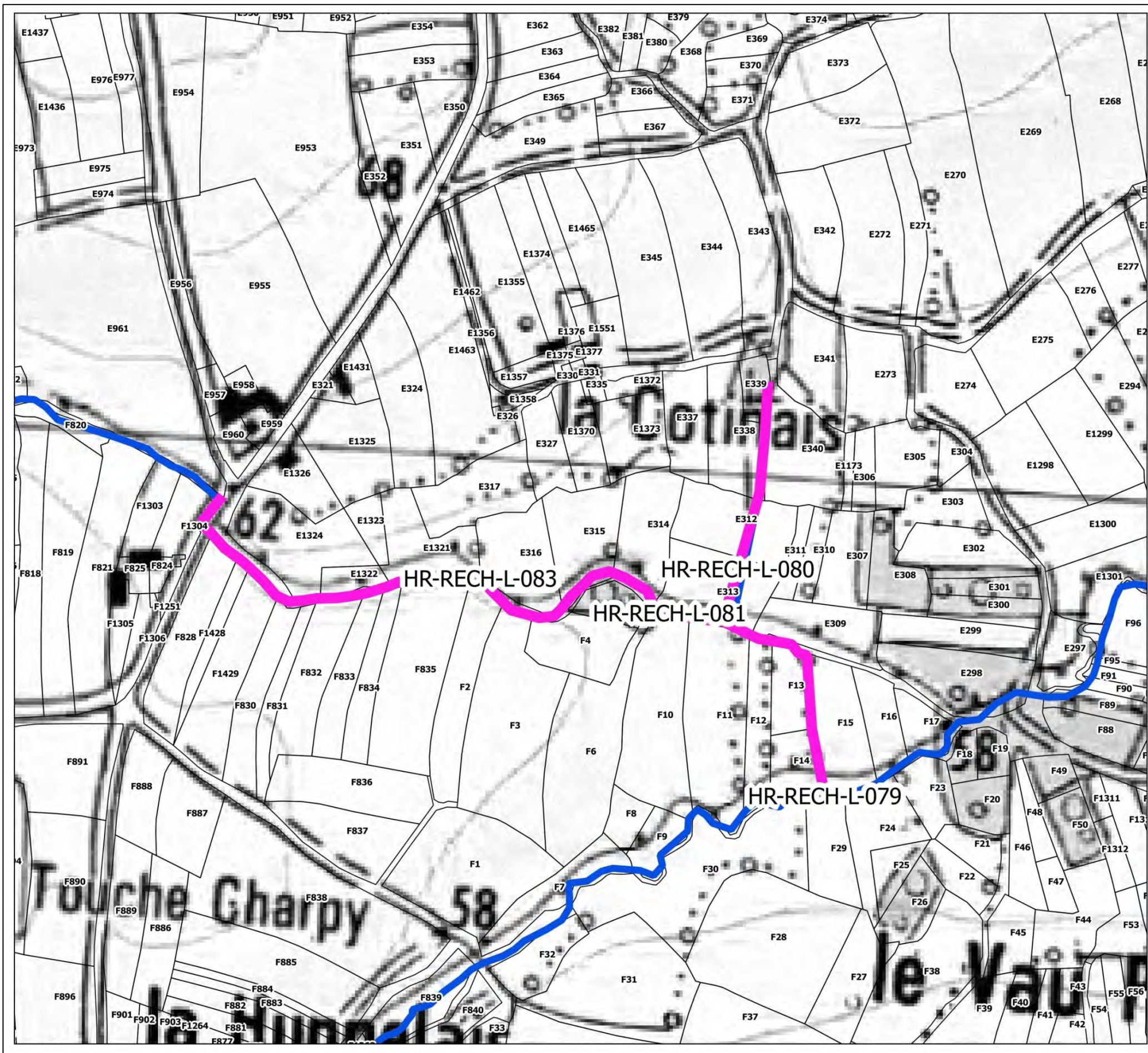












**ZONE HRA-04-02**

| ACTION        | LG  | MONTANT |
|---------------|-----|---------|
| HR-RECH-L-079 | 185 | 2500    |
| HR-RECH-L-080 | 189 | 2500    |
| HR-RECH-L-081 | 230 | 4000    |
| HR-RECH-L-083 | 273 | 5000    |
|               |     |         |
|               |     |         |

| ACTION | MONTANT |
|--------|---------|
|        |         |
|        |         |
|        |         |
|        |         |
|        |         |

**CONTINUITÉ**

- Aménagement complexe
- Aménagement simple
- Remplacement ouvrage
- Suppression ouvrage

**LIT MINEUR**

- Diversification
- Méandrage
- Recharge
- Talweg

**ETUDE**

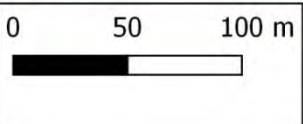
- Etude

**REFERENTIEL**

- Cours d'eau
- Cadastre

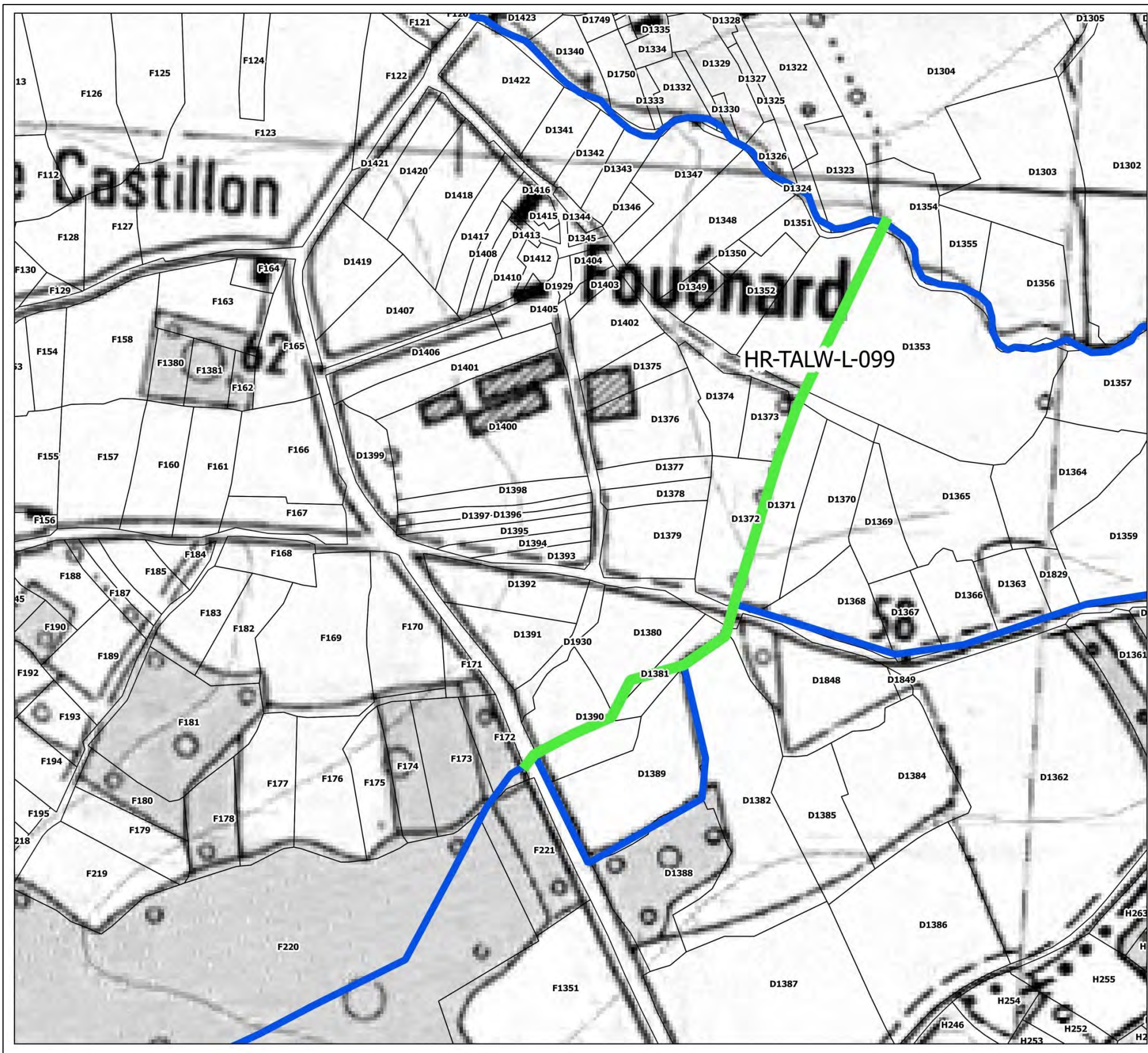
**DEBIT**

- Diffusion
- Bassin tampon



\* IGN SCAN 25 - \* IGN BD TOPO - CADASTRE (OGFIP) - DONNÉES INTERNES DINAN AGGLOMÉRATION





**ZONE HRA-04-03**

| ACTION        | LG   | MONTANT |
|---------------|------|---------|
| HR-TALW-L-099 | 1038 | 25000   |
|               |      |         |
|               |      |         |
|               |      |         |
|               |      |         |

| ACTION | MONTANT |
|--------|---------|
|        |         |
|        |         |
|        |         |
|        |         |
|        |         |

**CONTINUITÉ**

- Aménagement complexe
- Aménagement simple
- Remplacement ouvrage
- Suppression ouvrage

**LIT MINEUR**

- Diversification
- Méandrage
- Recharge
- Talweg

**ETUDE**

- Etude

**REFERENTIEL**

- Cours d'eau
- Cadastre

**DEBIT**

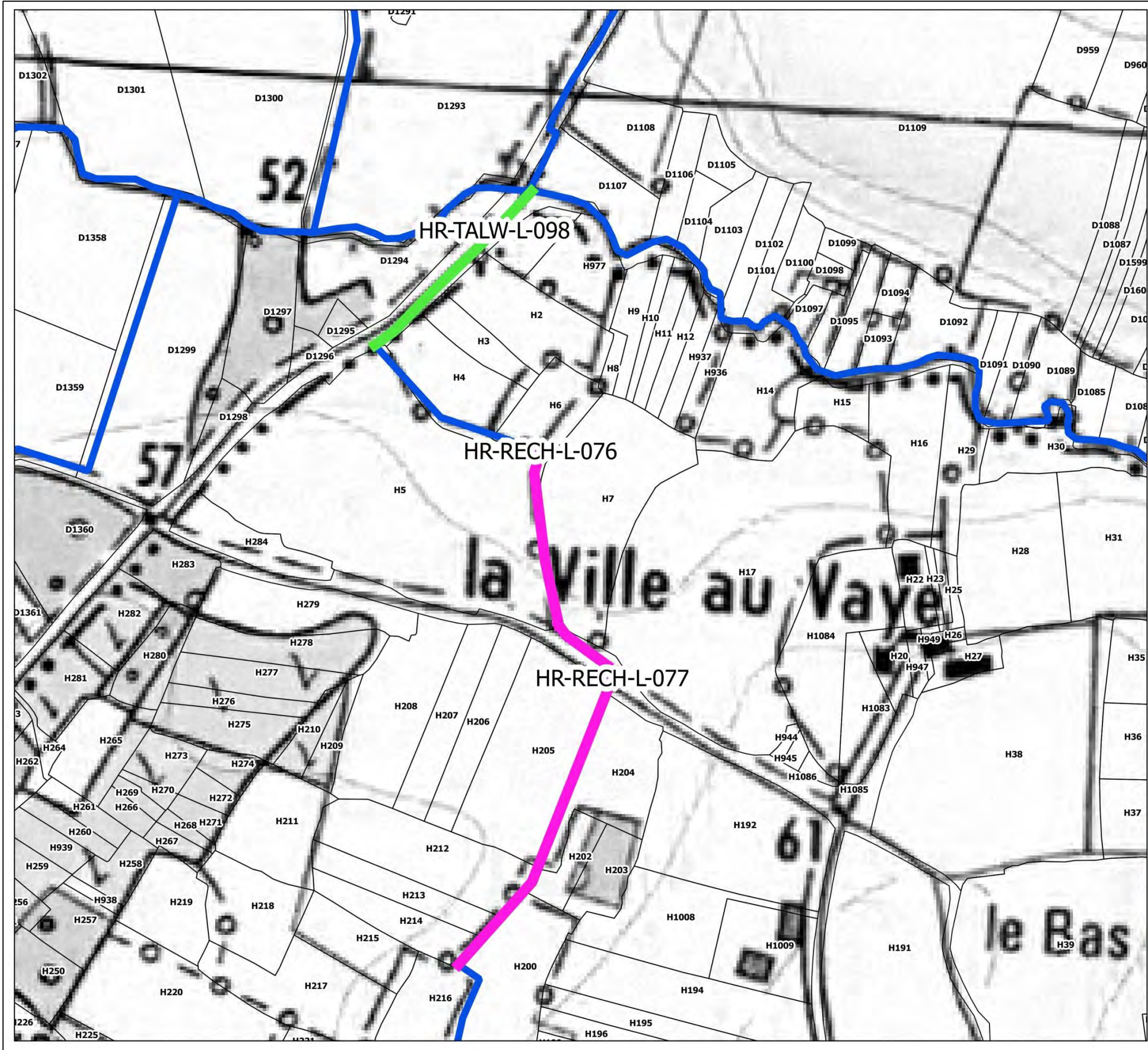
- Diffusion
- Bassin tampon

**DINAN AGGLOMÉRATION**

0 50 100 m

\* IGN SCAN 25 - \* IGN BD TOPO - CADASTRE (OGFIP) - DONNEES INTERNES DINAN AGGLOMERATION





**ZONE HRA-04-04**

| ACTION        | LG  | MONTANT |
|---------------|-----|---------|
| HR-TALW-L-098 | 173 | 8650    |
| HR-RECH-L-076 | 139 | 2800    |
| HR-RECH-L-077 | 323 | 6400    |
|               |     |         |
|               |     |         |

| ACTION | MONTANT |
|--------|---------|
|        |         |
|        |         |
|        |         |
|        |         |
|        |         |

**CONTINUITÉ**

- Aménagement complexe
- Aménagement simple
- Remplacement ouvrage
- Suppression ouvrage

**LIT MINEUR**

- Diversification
- Méandrage
- Recharge
- Talweg

**ETUDE**

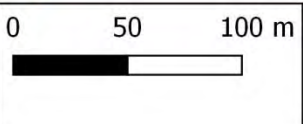
- Etude

**REFERENTIEL**

- Cours d'eau
- Cadastre

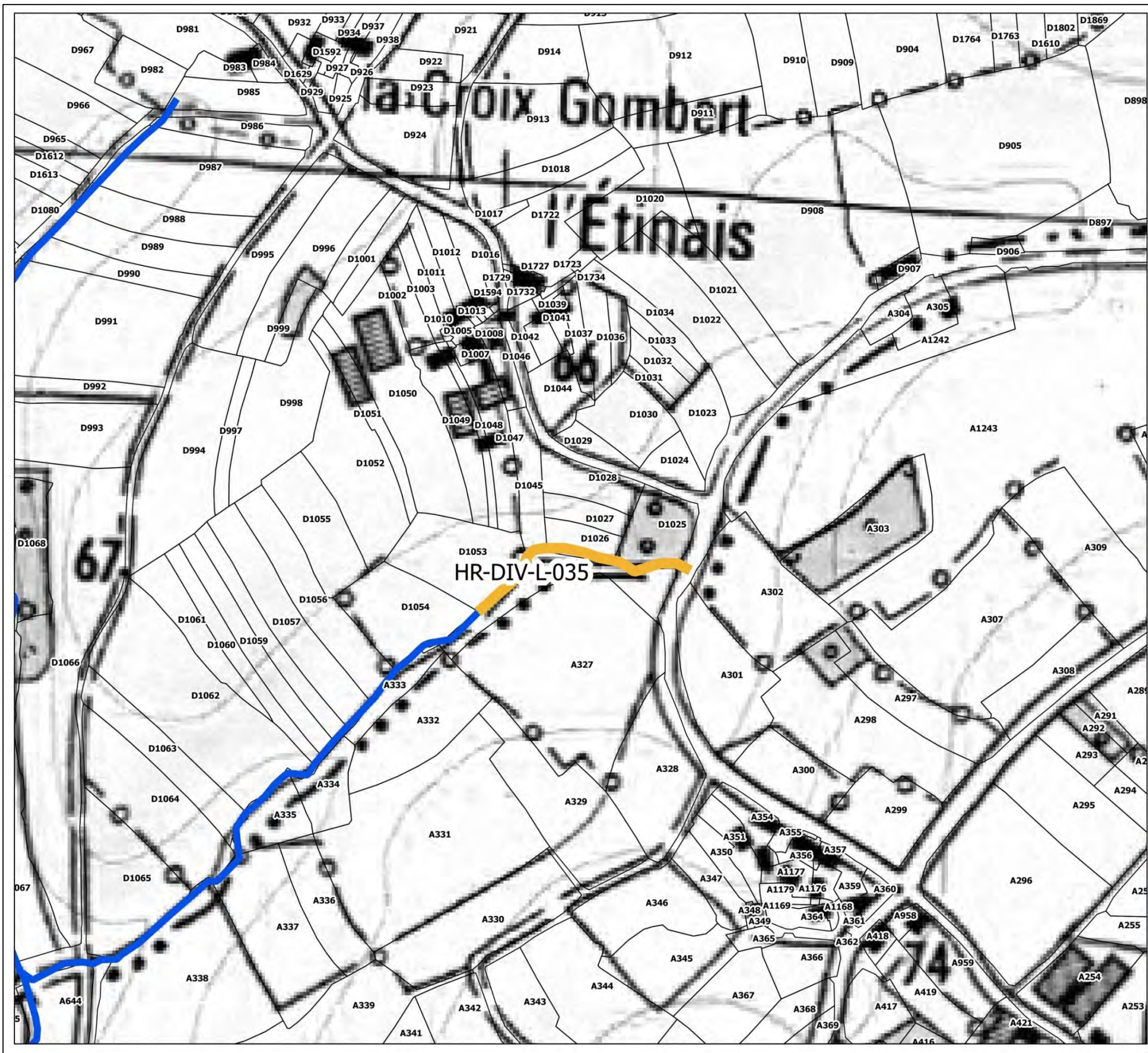
**DEBIT**

- Diffusion
- Bassin tampon



\* IGN SCAN 25 - \* IGN BD TOPO - CADASTRE (OGFIP) - DONNEES INTERNES DINAN AGGLOMERATION





**ZONE HRA-04-05**

| ACTION       | LG  | MONTANT |
|--------------|-----|---------|
| HR-DIV-L-035 | 188 | 3760    |
|              |     |         |
|              |     |         |
|              |     |         |
|              |     |         |

| ACTION | MONTANT |
|--------|---------|
|        |         |
|        |         |
|        |         |
|        |         |
|        |         |

**CONTINUITÉ**

- Aménagement complexe
- Aménagement simple
- Remplacement ouvrage
- Suppression ouvrage

**LIT MINEUR**

- Diversification
- Méandrage
- Recharge
- Talweg

**ETUDE**

- Etude

**REFERENTIEL**

- Cours d'eau
- Cadastre

**DEBIT**

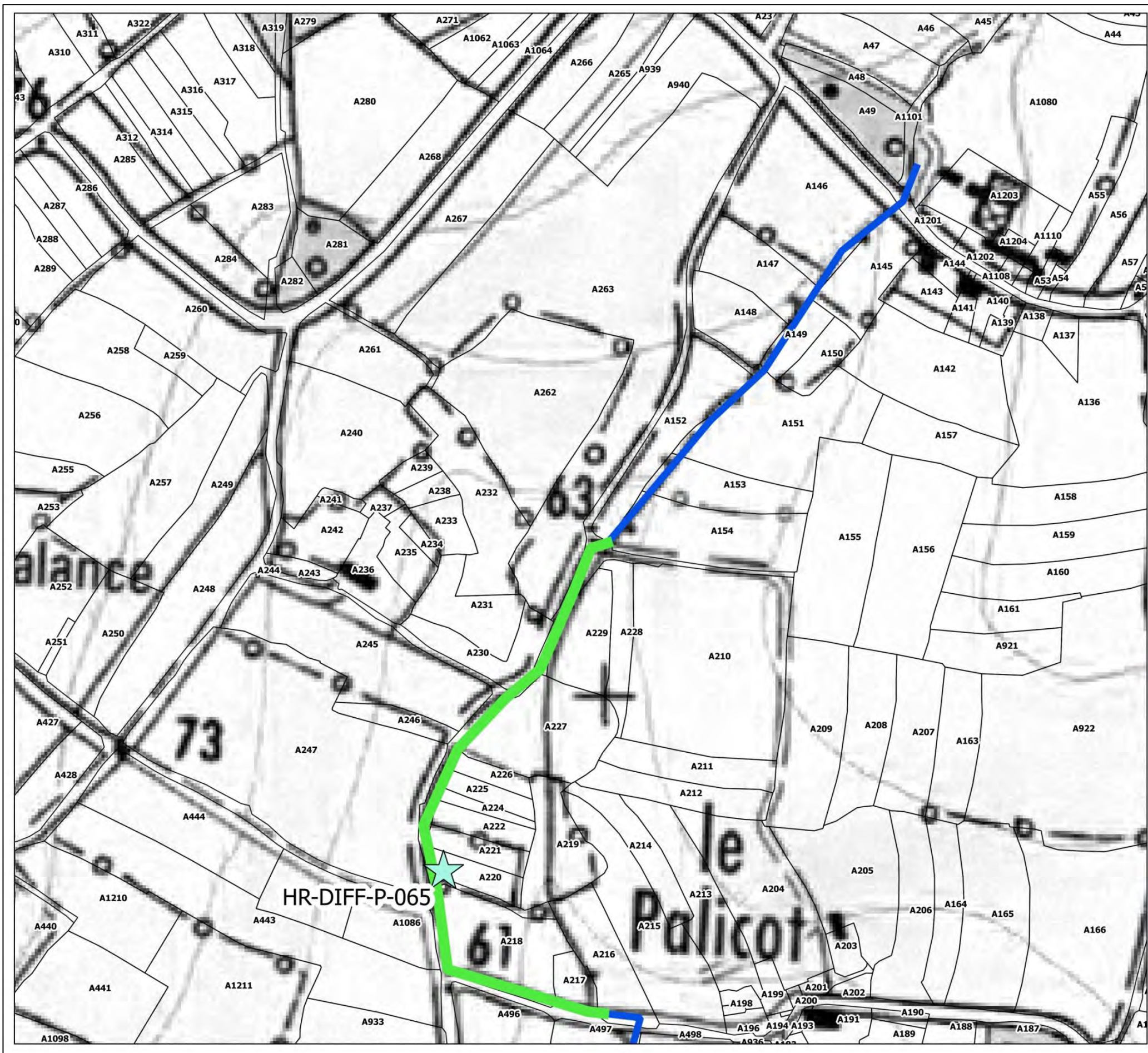
- Diffusion
- Bassin tampon

**DINAN AGGLOMÉRATION**

0 50 100 m

\* IGN SCAN 25 - \* IGN BD TOPO - CADASTRE (OGFIP) - DONNEES INTERNES DINAN AGGLOMÉRATION





**ZONE HRA-04-06**

| ACTION        | LG  | MONTANT |
|---------------|-----|---------|
| HR-TALW-L-097 | 516 | 25800   |
|               |     |         |
|               |     |         |
|               |     |         |
|               |     |         |

| ACTION        | MONTANT |
|---------------|---------|
| HR-DIFF-P-065 | 3500    |
|               |         |
|               |         |
|               |         |
|               |         |

**CONTINUITÉ**

- Aménagement complexe
- Aménagement simple
- Remplacement ouvrage
- Suppression ouvrage

**LIT MINEUR**

- Diversification
- Méandrage
- Recharge
- Talweg

**ETUDE**

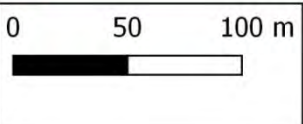
- Etude

**REFERENTIEL**

- Cours d'eau
- Cadastre

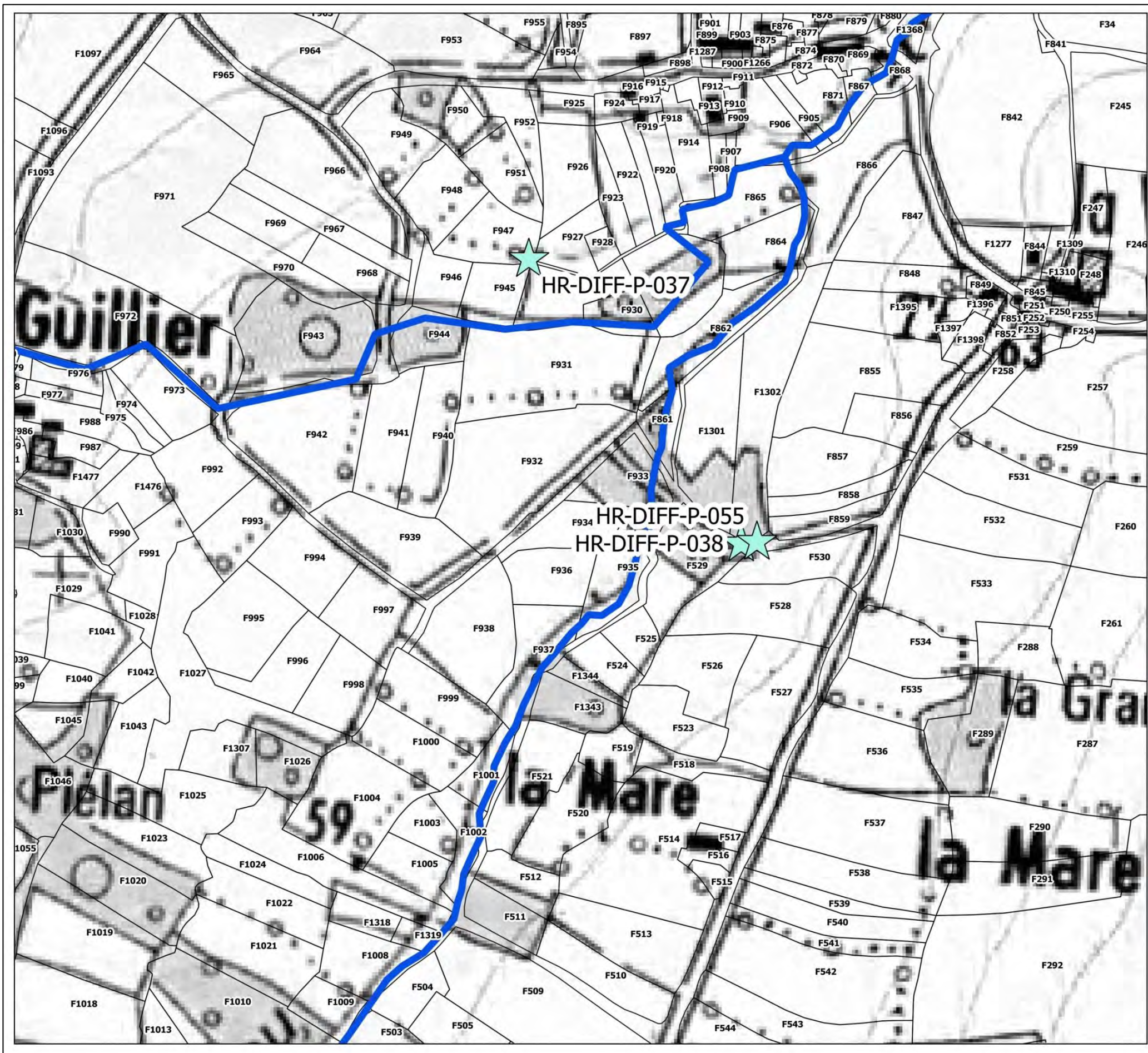
**DEBIT**

- Diffusion
- Bassin tampon



\* IGN SCAN 25 - IGN BD TOPO - CADASTRE (OGFIP) - DONNÉES INTERNES DINAN AGGLOMÉRATION





**ZONE HRA-04-07**

| ACTION | LG | MONTANT |
|--------|----|---------|
|        |    |         |
|        |    |         |
|        |    |         |
|        |    |         |
|        |    |         |

| ACTION        | MONTANT |
|---------------|---------|
| HR-DIFF-P-037 | 500     |
| HR-DIFF-P-038 | 500     |
| HR-DIFF-P-055 | 500     |
|               |         |
|               |         |
|               |         |

**CONTINUITÉ**

- Aménagement complexe
- Aménagement simple
- Remplacement ouvrage
- Suppression ouvrage

**LIT MINEUR**

- Diversification
- Méandrage
- Recharge
- Talweg

**ETUDE**

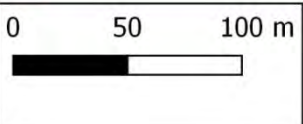
- Etude

**REFERENTIEL**

- Cours d'eau
- Cadastre

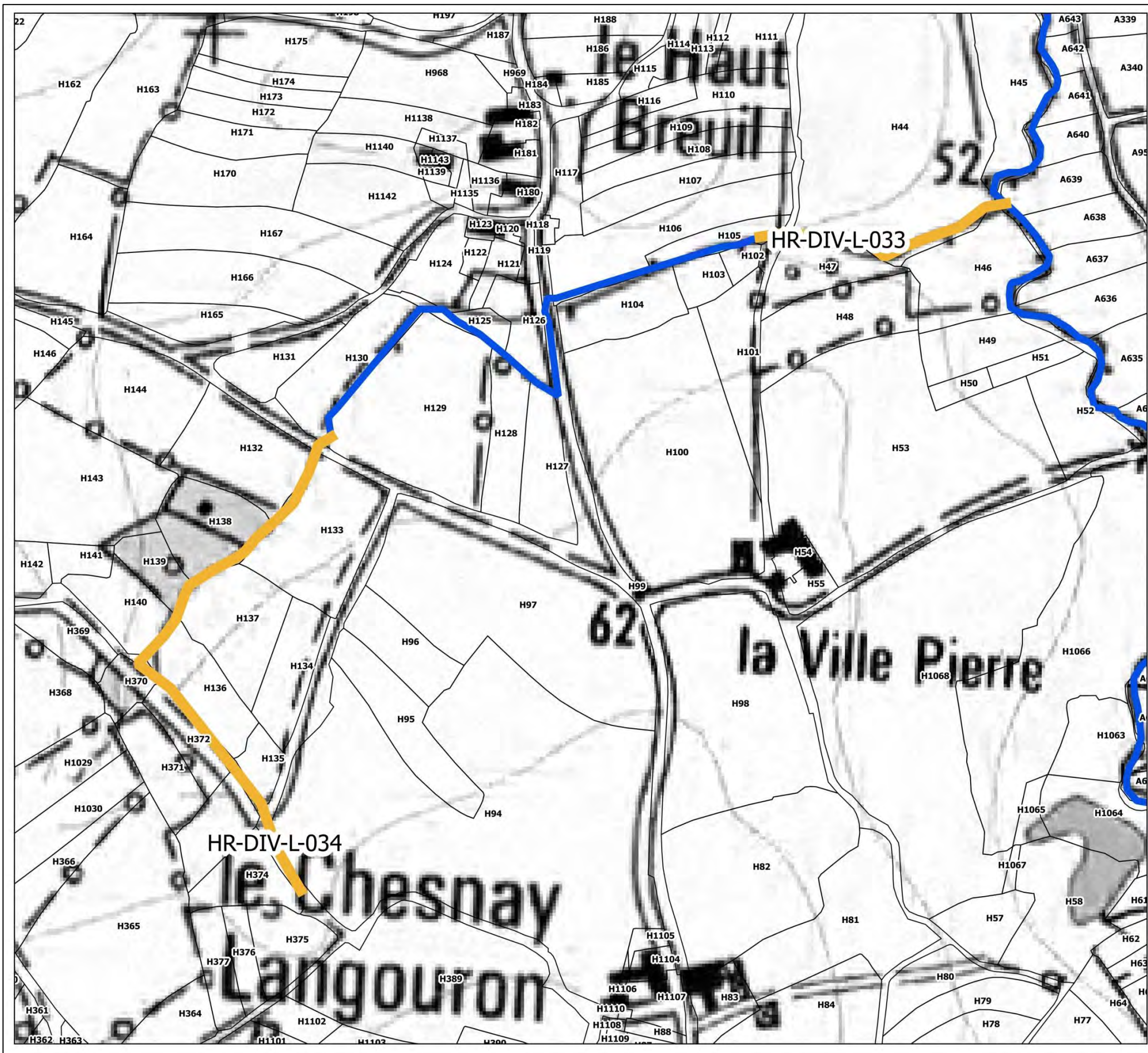
**DEBIT**

- Diffusion
- Bassin tampon



\* IGN SCAN 25 - \* IGN BD TOPO - CADASTRE (OGFIP) - DONNEES INTERNES DINAN AGGLOMERATION





**ZONE HRA-04-08**

| ACTION       | LG  | MONTANT |
|--------------|-----|---------|
| HR-DIV-L-033 | 210 | 4200    |
| HR-DIV-L-034 | 465 | 9300    |
|              |     |         |
|              |     |         |
|              |     |         |
|              |     |         |

| ACTION | MONTANT |
|--------|---------|
|        |         |
|        |         |
|        |         |
|        |         |
|        |         |

**CONTINUITÉ**

- Aménagement complexe
- Aménagement simple
- Remplacement ouvrage
- Suppression ouvrage

**LIT MINEUR**

- Diversification
- Méandrage
- Recharge
- Talweg

**DEBIT**

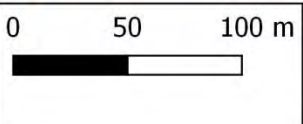
- Diffusion
- Bassin tampon

**ETUDE**

- Etude

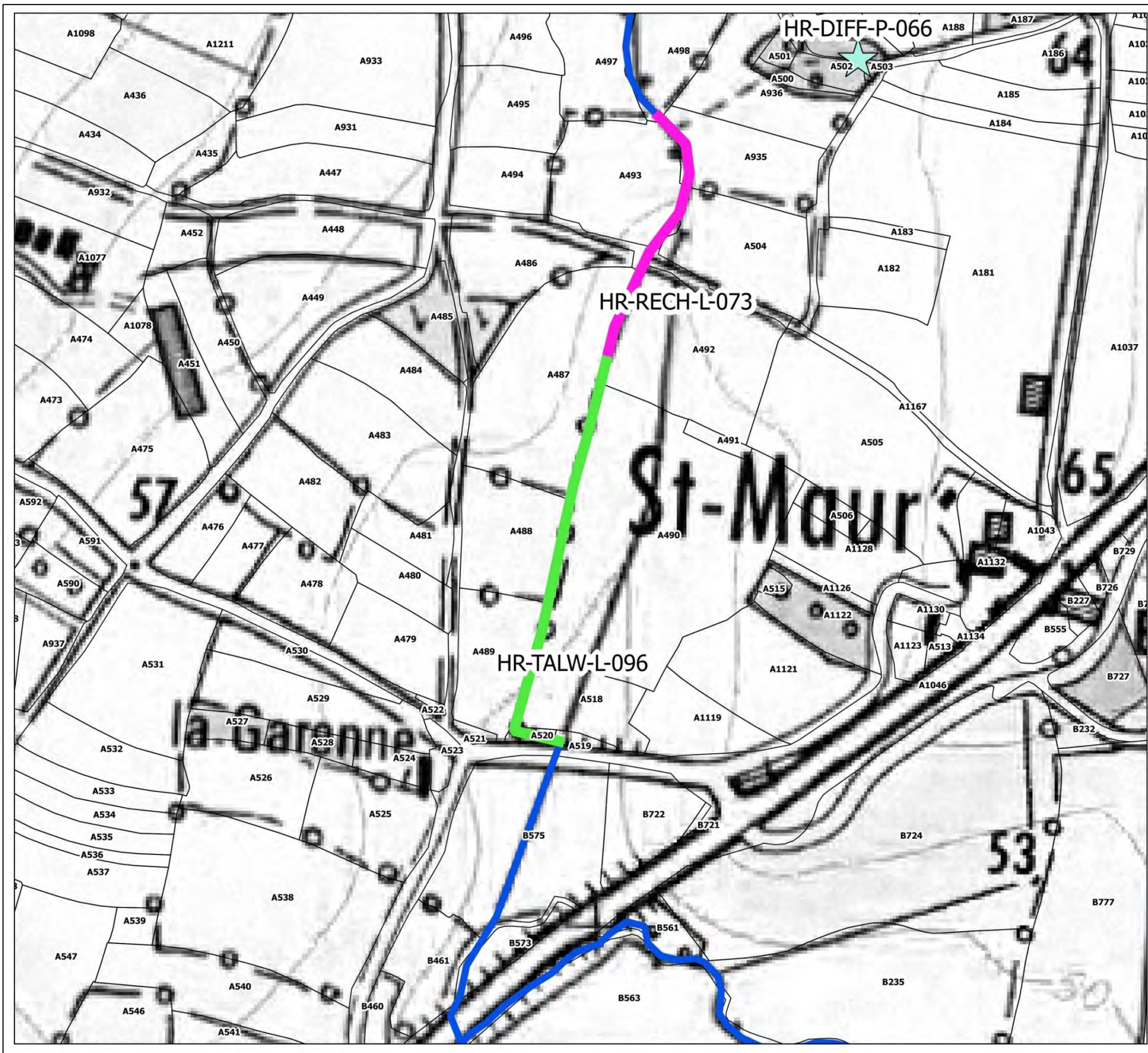
**REFERENTIEL**

- Cours d'eau
- Cadastre



\* IGN SCAN 25 - IGN BD TOPO - CADASTRE (OGFIP) - DONNEES INTERNES DINAN AGGLOMÉRATION





**ZONE HRA-04-09**

| ACTION        | LG  | MONTANT |
|---------------|-----|---------|
| HR-TALW-L-096 | 344 | 17200   |
| HR-RECH-L-073 | 209 | 2500    |
|               |     |         |
|               |     |         |
|               |     |         |
|               |     |         |

| ACTION        | MONTANT |
|---------------|---------|
| HR-DIFF-P-066 | 1200    |
|               |         |
|               |         |
|               |         |
|               |         |

**CONTINUITÉ**

- Aménagement complexe
- Aménagement simple
- Remplacement ouvrage
- Suppression ouvrage

**LIT MINEUR**

- Diversification
- Méandrage
- Recharge
- Talweg

**ETUDE**

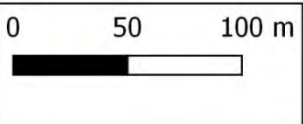
- Etude

**REFERENTIEL**

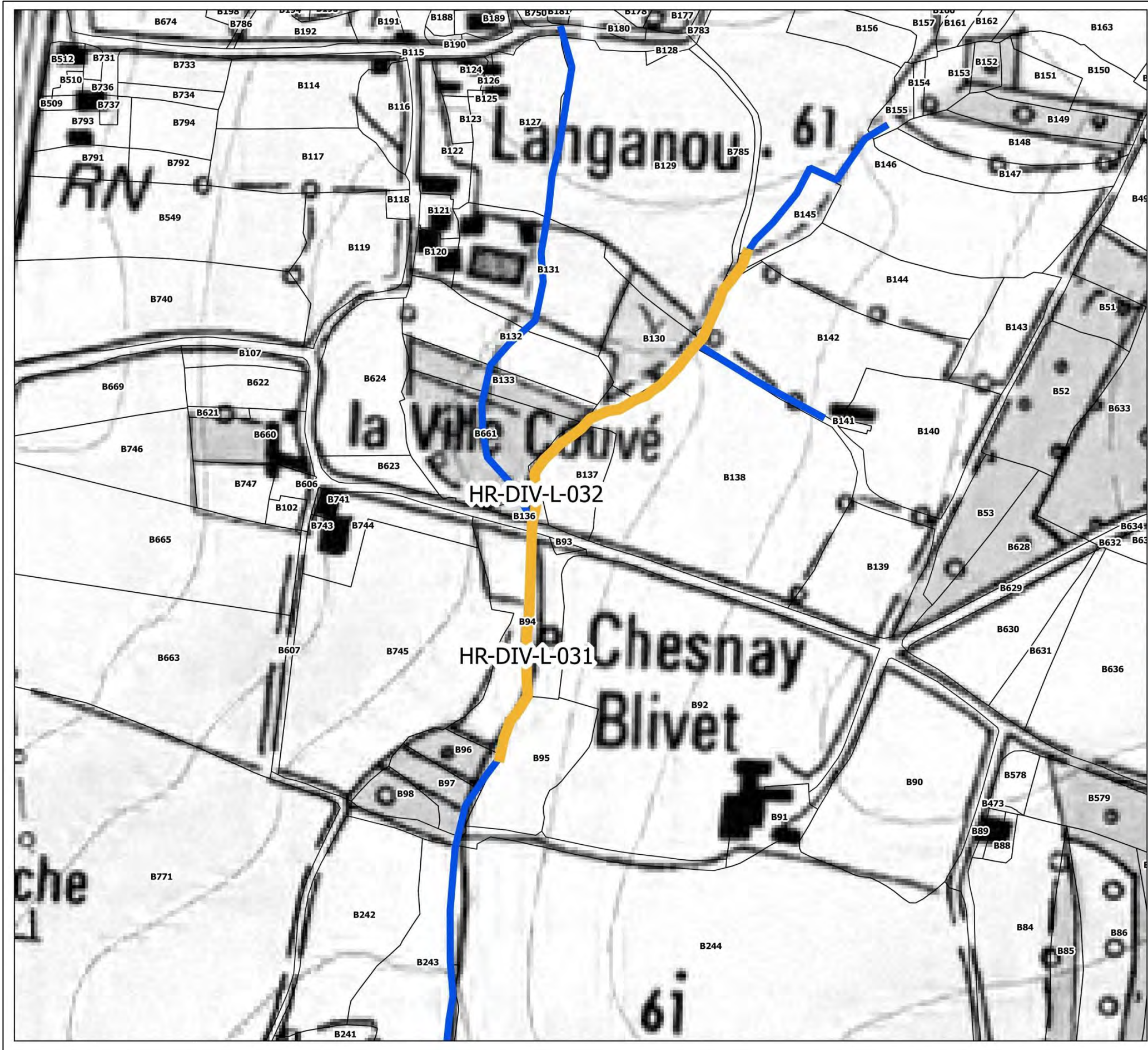
- Cours d'eau
- Cadastre

**DEBIT**

- Diffusion
- Bassin tampon







**ZONE HRA-04-10**

| ACTION       | LG  | MONTANT |
|--------------|-----|---------|
| HR-DIV-L-031 | 191 | 3820    |
| HR-DIV-L-032 | 287 | 5740    |
|              |     |         |
|              |     |         |
|              |     |         |

| ACTION | MONTANT |
|--------|---------|
|        |         |
|        |         |
|        |         |
|        |         |
|        |         |

**CONTINUITÉ**

- Aménagement complexe
- Aménagement simple
- Remplacement ouvrage
- Suppression ouvrage

**LIT MINEUR**

- Diversification
- Méandrage
- Recharge
- Talweg

**ETUDE**

- Etude

**REFERENTIEL**

- Cours d'eau
- Cadastre

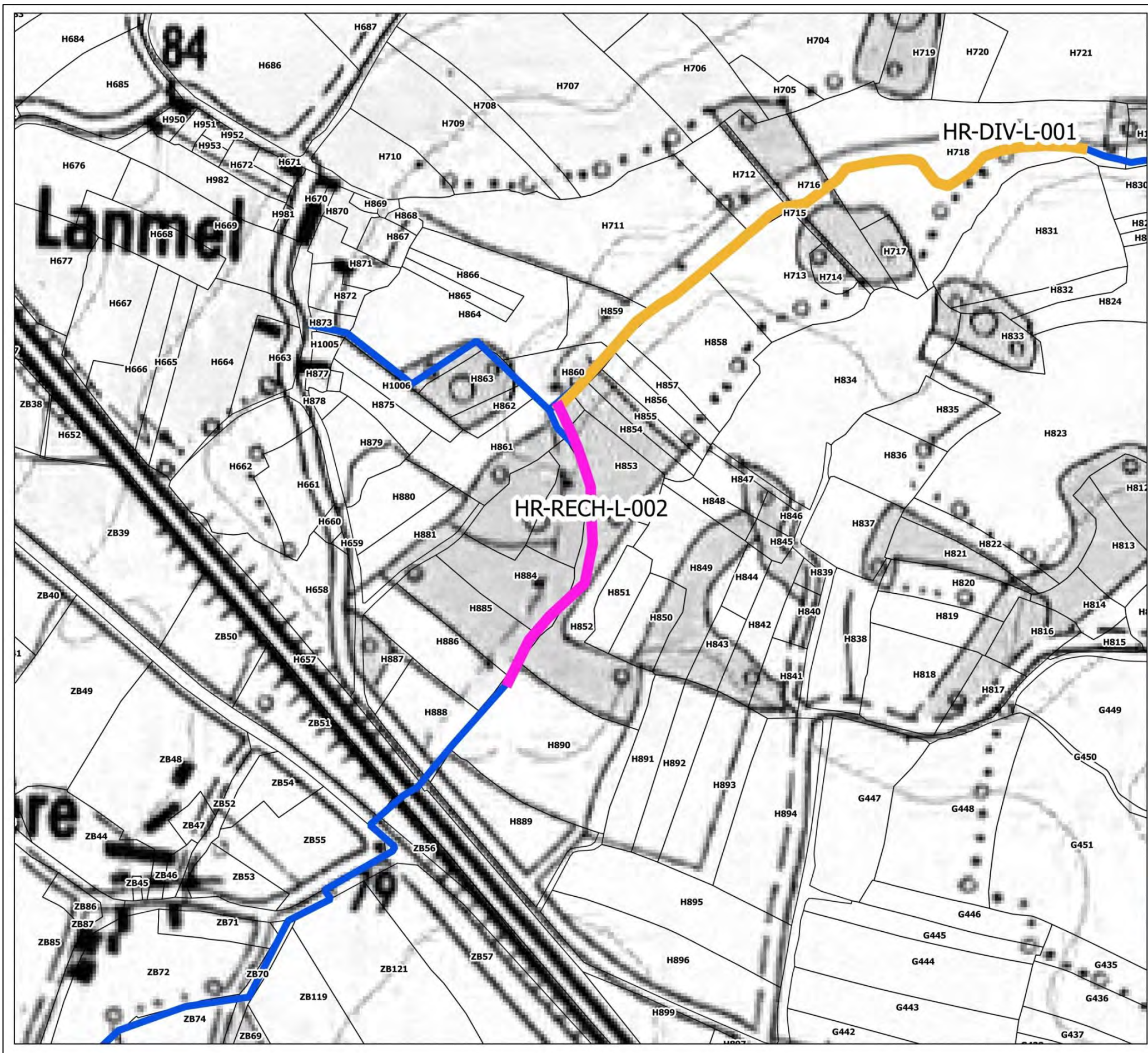
**DEBIT**

- Diffusion
- Bassin tampon



\* IGN SCAN 25 - \* IGN BD TOPO - CADASTRE (OGFIP) - DONNEES INTERNES DINAN AGGLOMÉRATION





**ZONE HRA-04-11**

| ACTION        | LG  | MONTANT |
|---------------|-----|---------|
| HR-DIV-L-001  | 502 | 3000    |
| HR-RECH-L-002 | 243 | 4860    |
|               |     |         |
|               |     |         |
|               |     |         |

| ACTION | MONTANT |
|--------|---------|
|        |         |
|        |         |
|        |         |
|        |         |
|        |         |

**CONTINUITÉ**

- Aménagement complexe
- Aménagement simple
- Remplacement ouvrage
- Suppression ouvrage

**LIT MINEUR**

- Diversification
- Méandrage
- Recharge
- Talweg

**ETUDE**

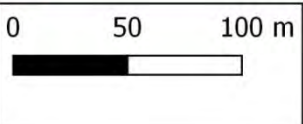
- Etude

**REFERENTIEL**

- Cours d'eau
- Cadastre

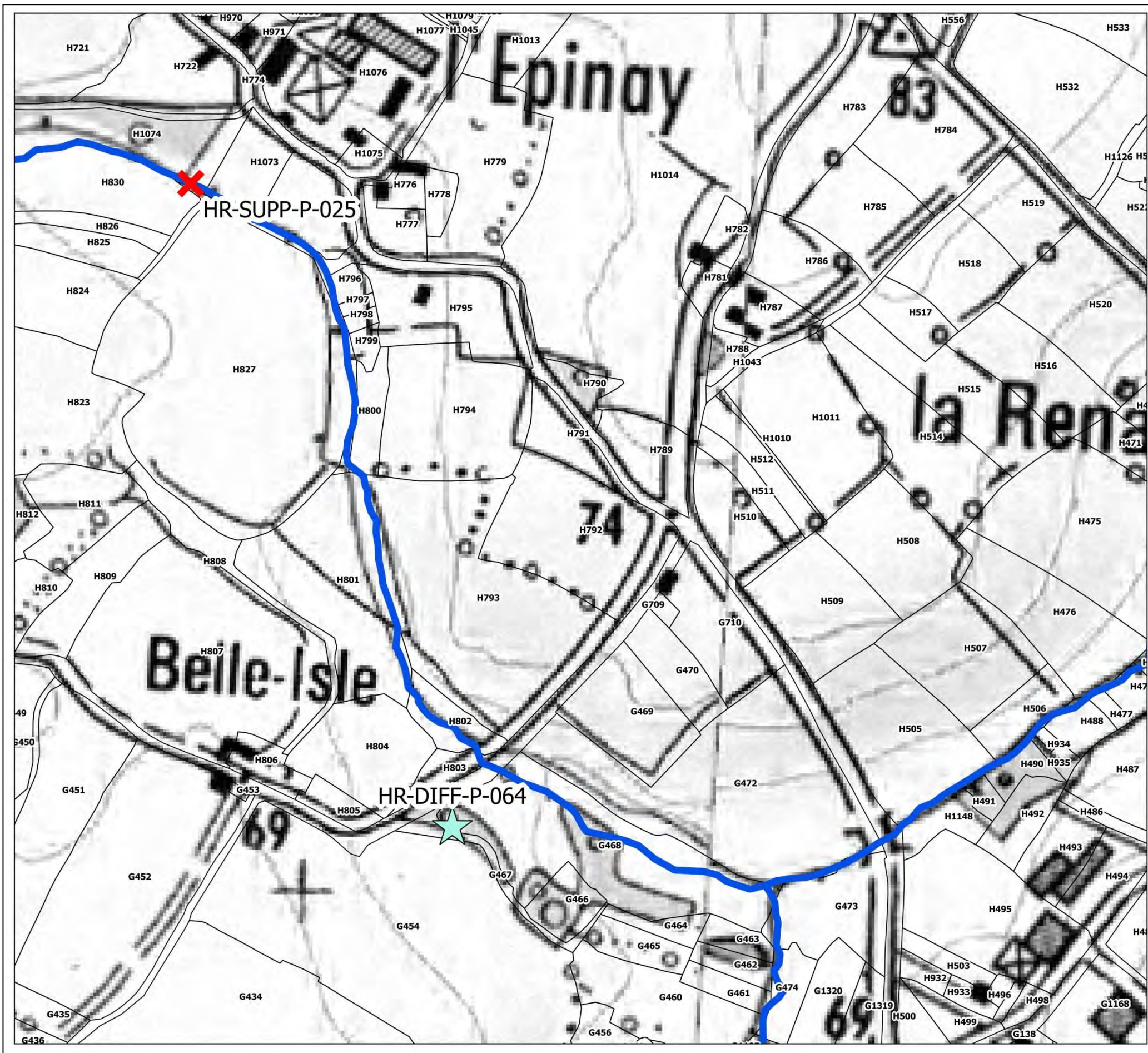
**DEBIT**

- Diffusion
- Bassin tampon



\* IGN SCAN 25 - \* IGN BD TOPO - CADASTRE (OGFIP) - DONNEES INTERNES DINAN AGGLOMERATION





**ZONE HRA-04-12**

| ACTION | LG | MONTANT |
|--------|----|---------|
|        |    |         |
|        |    |         |
|        |    |         |
|        |    |         |
|        |    |         |

| ACTION        | MONTANT |
|---------------|---------|
| HR-SUPP-P-025 | 500     |
| HR-DIFF-P-064 | 500     |
|               |         |
|               |         |
|               |         |
|               |         |

**CONTINUITÉ**

- Aménagement complexe
- Aménagement simple
- Remplacement ouvrage
- Suppression ouvrage

**LIT MINEUR**

- Diversification
- Méandrage
- Recharge
- Talweg

**DEBIT**

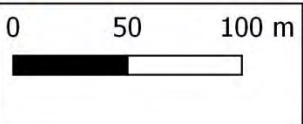
- Diffusion
- Bassin tampon

**ETUDE**

- Etude

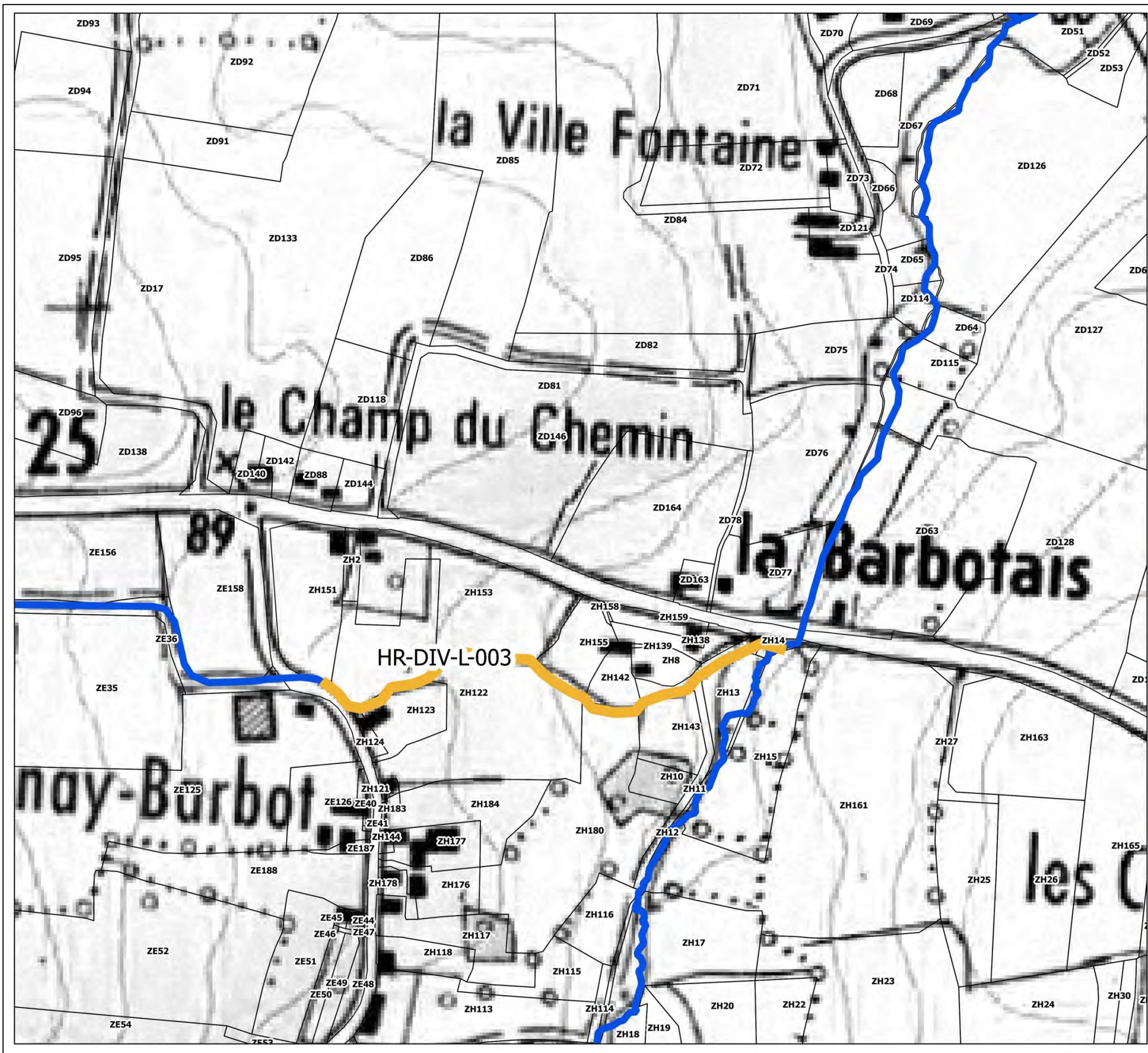
**REFERENTIEL**

- Cours d'eau
- Cadastre



\* IGN SCAN 25 - \* IGN BD TOPO - CADASTRE (OGFIP) - DONNEES INTERNES DINAN AGGLOMERATION





**ZONE HRA-04-13**

| ACTION       | LG  | MONTANT |
|--------------|-----|---------|
| HR-DIV-L-003 | 414 | 8280    |
|              |     |         |
|              |     |         |
|              |     |         |
|              |     |         |

| ACTION | MONTANT |
|--------|---------|
|        |         |
|        |         |
|        |         |
|        |         |
|        |         |

**CONTINUITÉ**

- Aménagement complexe (orange circle)
- Aménagement simple (red circle)
- Remplacement ouvrage (yellow circle)
- Suppression ouvrage (red X)

**LIT MINEUR**

- Diversification (yellow bar)
- Méandrage (cyan bar)
- Recharge (magenta bar)
- Talweg (green bar)

**ETUDE**

- Etude (red dot)

**REFERENTIEL**

- Cours d'eau (blue line)
- Cadastre (black outline)

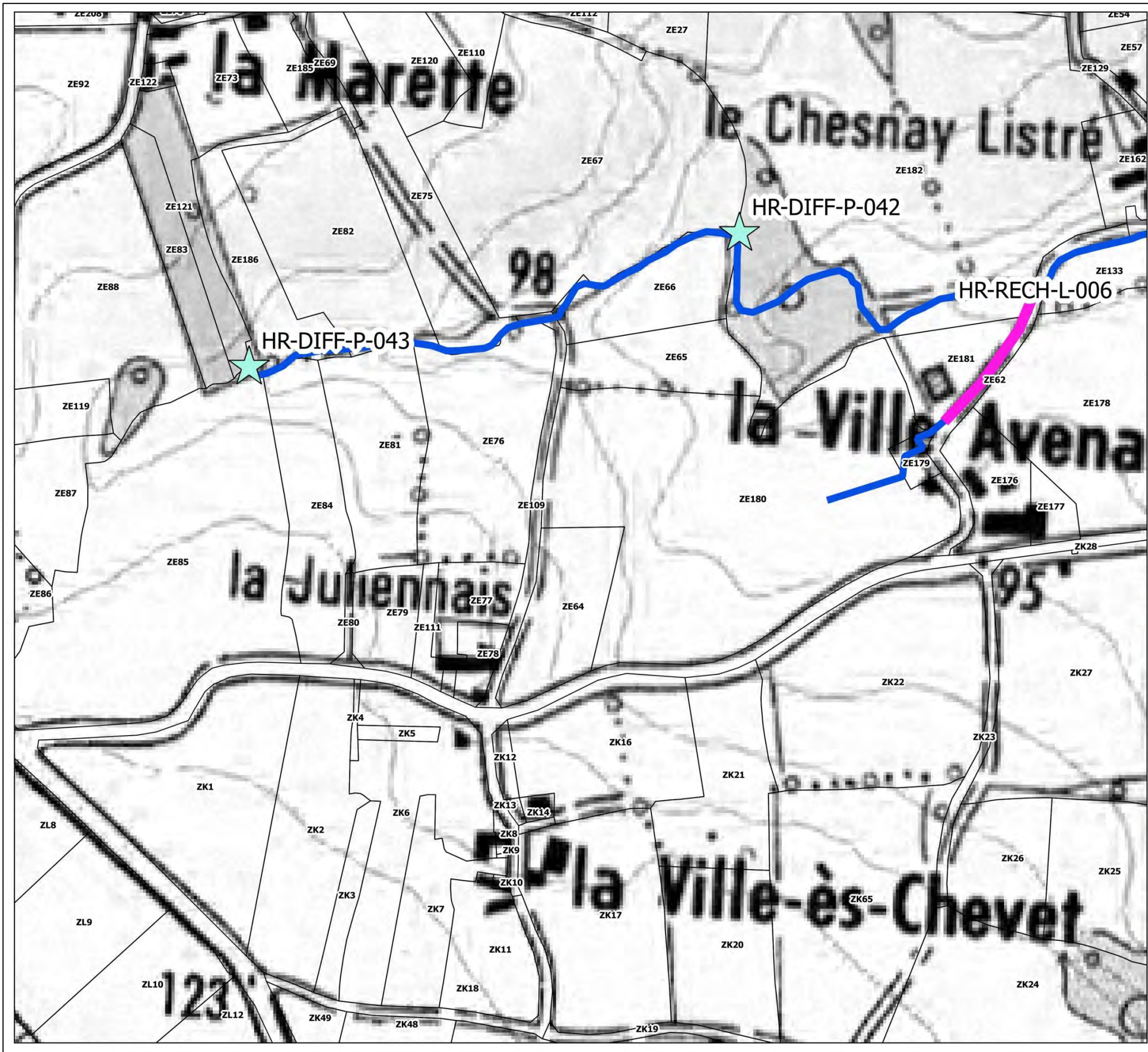
**DEBIT**

- Diffusion (cyan star)
- Bassin tampon (blue star)



\* IGN SCAN 25 - \* IGN BD TOPO - CADASTRE (OGFIP) - DONNEES INTERNES DINAN AGGLOMÉRATION





**ZONE HRA-04-14**

| ACTION        | LG  | MONTANT |
|---------------|-----|---------|
| HR-RECH-L-006 | 250 | 2500    |
|               |     |         |
|               |     |         |
|               |     |         |
|               |     |         |

| ACTION        | MONTANT |
|---------------|---------|
| HR-DIFF-P-042 | 500     |
| HR-DIFF-P-043 | 1000    |
|               |         |
|               |         |
|               |         |

**CONTINUITÉ**

- Aménagement complexe
- Aménagement simple
- Remplacement ouvrage
- Suppression ouvrage

**LIT MINEUR**

- Diversification
- Méandrage
- Recharge
- Talweg

**ETUDE**

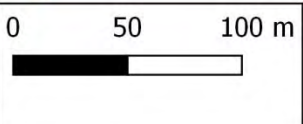
- Etude

**REFERENTIEL**

- Cours d'eau
- Cadastre

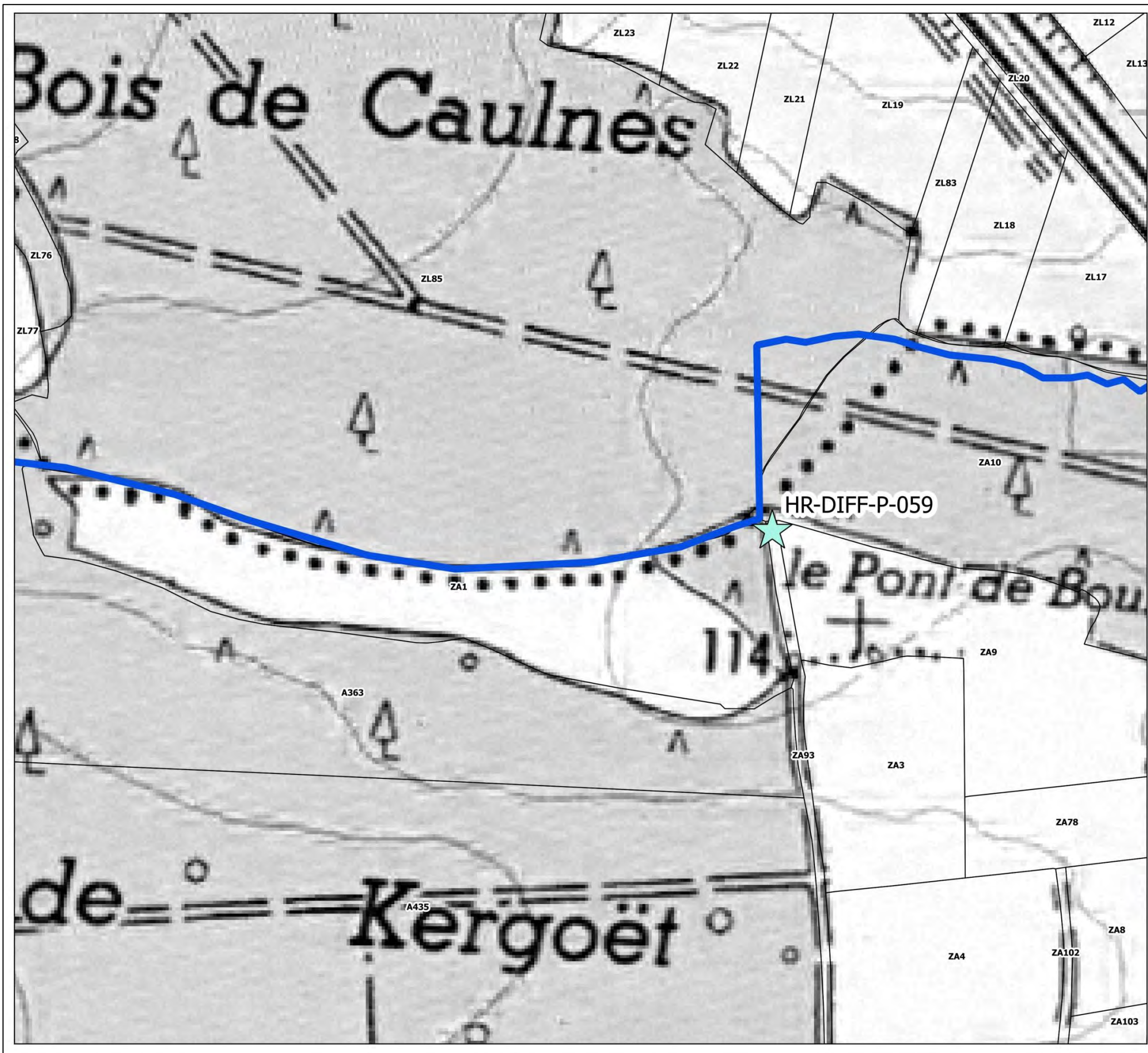
**DEBIT**

- Diffusion
- Bassin tampon



\* IGN SCAN 25 - IGN BD TOPO - CADASTRE (OGFIP) - DONNEES INTERNES DINAN AGGLOMERATION





**ZONE HRA-04-15**

| ACTION | LG | MONTANT |
|--------|----|---------|
|        |    |         |
|        |    |         |
|        |    |         |
|        |    |         |
|        |    |         |

| ACTION        | MONTANT |
|---------------|---------|
| HR-DIFF-P-059 | 500     |
|               |         |
|               |         |
|               |         |
|               |         |

**CONTINUITÉ**

- Aménagement complexe
- Aménagement simple
- Remplacement ouvrage
- Suppression ouvrage

**LIT MINEUR**

- Diversification
- Méandrage
- Recharge
- Talweg

**DEBIT**

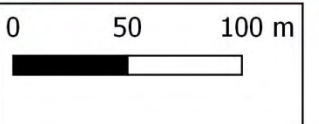
- Diffusion
- Bassin tampon

**ETUDE**

- Etude

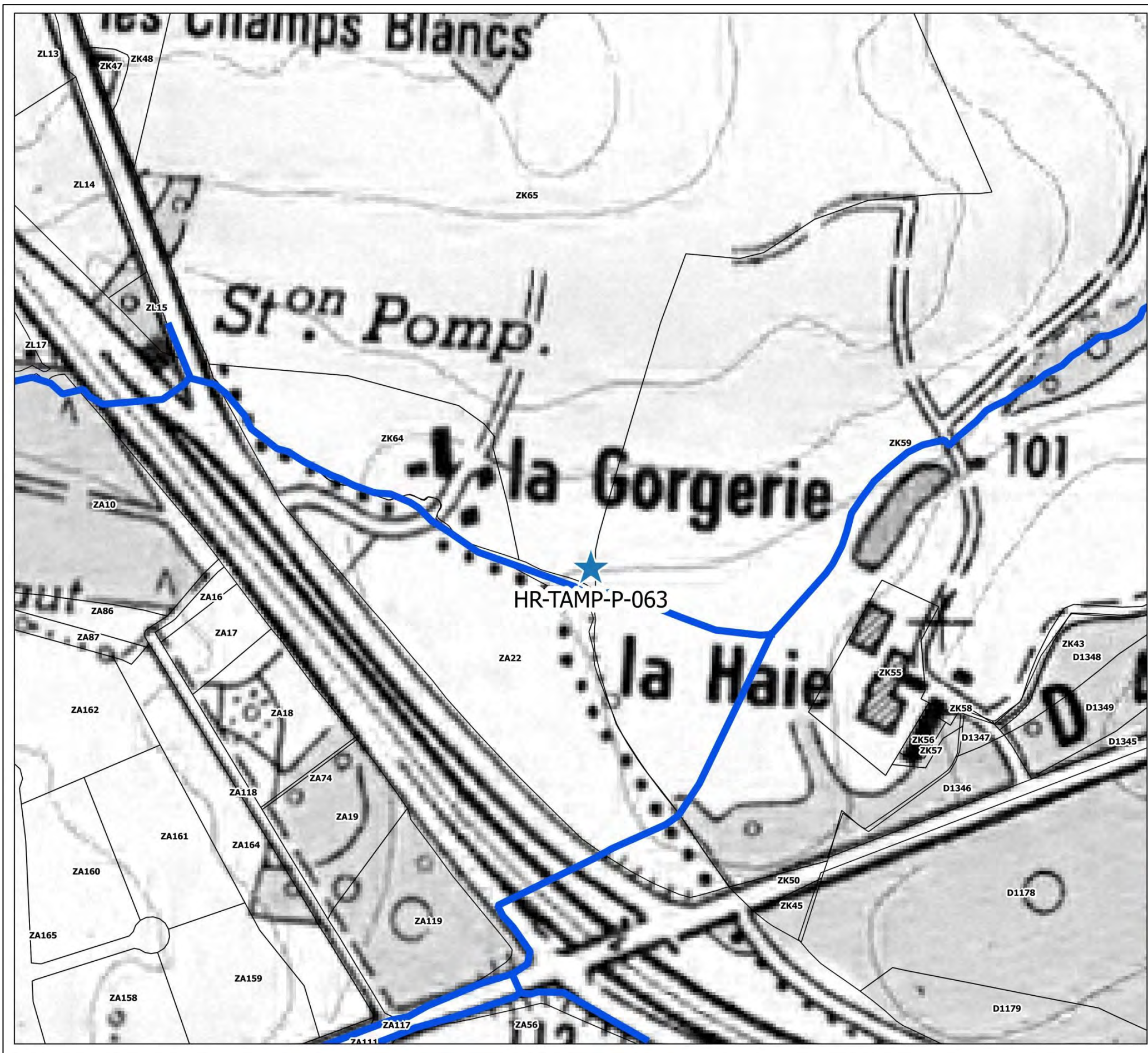
**REFERENTIEL**

- Cours d'eau
- Cadastre



\* IGN SCAN 25 - \* IGN BD TOPO - CADASTRE (OGFIP) - DONNÉES INTERNES DINAN AGGLOMÉRATION





**ZONE HRA-04-16**

| ACTION | LG | MONTANT |
|--------|----|---------|
|        |    |         |
|        |    |         |
|        |    |         |
|        |    |         |
|        |    |         |

| ACTION        | MONTANT |
|---------------|---------|
| HR-TAMP-P-063 | 1500    |
|               |         |
|               |         |
|               |         |
|               |         |

**CONTINUITÉ**

- Aménagement complexe
- Aménagement simple
- Remplacement ouvrage
- ✕ Suppression ouvrage

**LIT MINEUR**

- ▬ Diversification
- ▬ Méandrage
- ▬ Recharge
- ▬ Talweg

**DEBIT**

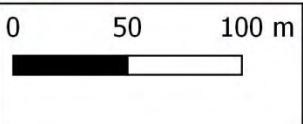
- ★ Diffusion
- ★ Bassin tampon

**ETUDE**

- Etude

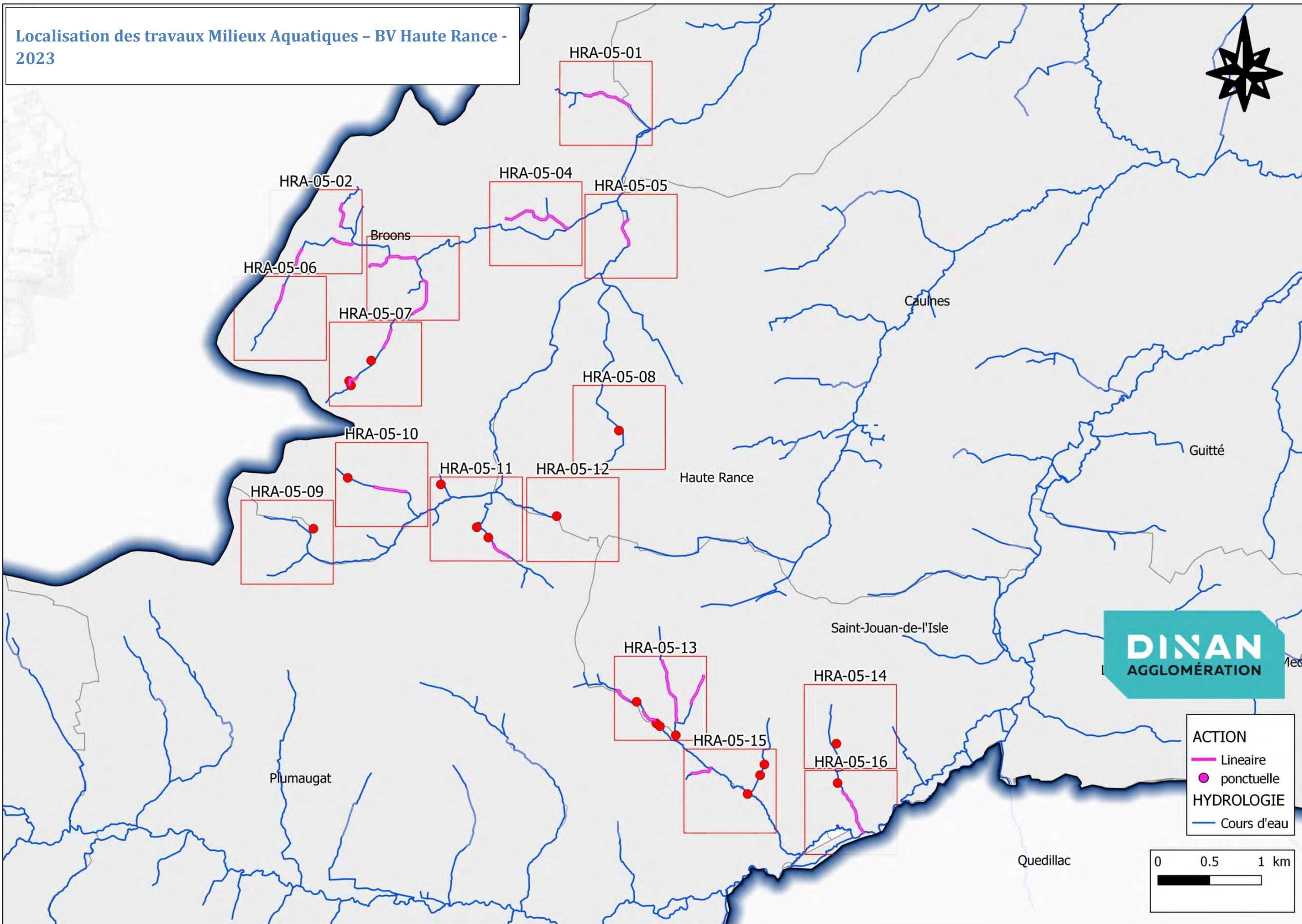
**REFERENTIEL**

- ▬ Cours d'eau
- Cadastre



\* IGN SCAN 25 - \* IGN BD TOPO - CADASTRE (OGFIP) - DONNEES INTERNES DINAN AGGLOMÉRATION



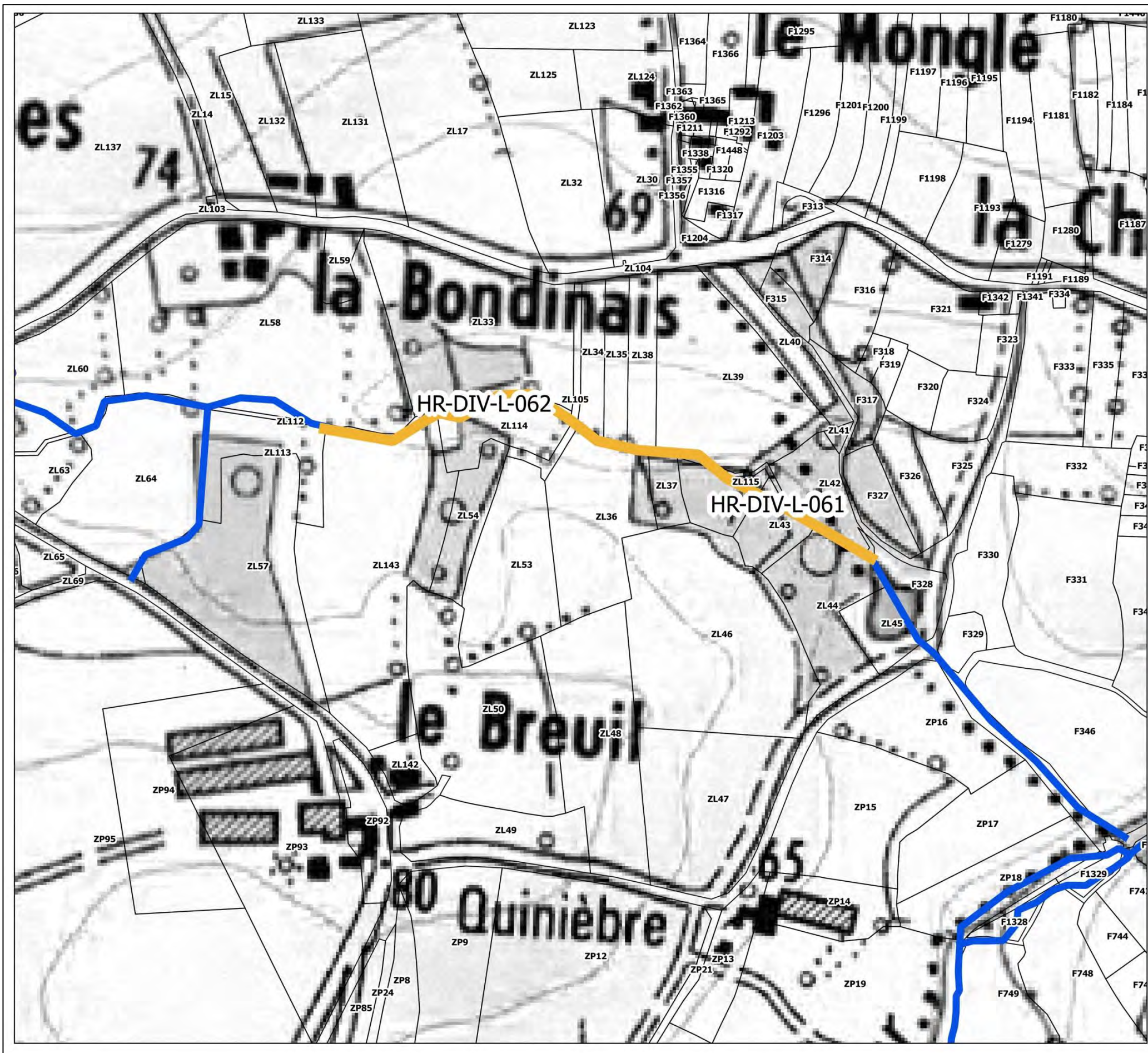


• IGN SCAN 25 - • IGN BD TOPO - CADASTRE (DGFiP) - DONNÉES INTERNES DINAN AGGLOMÉRATION









**ZONE HRA-05-01**

| ACTION       | LG  | MONTANT |
|--------------|-----|---------|
| HR-DIV-L-061 | 257 | 12850   |
| HR-DIV-L-062 | 221 | 4420    |
|              |     |         |
|              |     |         |
|              |     |         |

| ACTION | MONTANT |
|--------|---------|
|        |         |
|        |         |
|        |         |
|        |         |
|        |         |

**CONTINUITÉ**

- Aménagement complexe (orange circle)
- Aménagement simple (red circle)
- Remplacement ouvrage (yellow circle)
- Suppression ouvrage (red X)

**LIT MINEUR**

- Diversification (yellow line)
- Méandrage (cyan line)
- Recharge (magenta line)
- Talweg (green line)

**DEBIT**

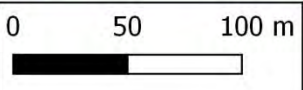
- Diffusion (light blue star)
- Bassin tampon (dark blue star)

**ETUDE**

- Etude (red dot)

**REFERENTIEL**

- Cours d'eau (blue line)
- Cadastre (black outline)



\* IGN SCAN 25 - \* IGN BD TOPO - CADASTRE (OGFIP) - DONNÉES INTERNES DINAN AGGLOMÉRATION





**ZONE HRA-05-02**

| ACTION        | LG  | MONTANT |
|---------------|-----|---------|
| HR-TALW-L-102 | 238 | 15000   |
| HR-DIV-L-063  | 208 | 4160    |
| HR-RECH-L-082 | 193 | 3860    |
|               |     |         |
|               |     |         |

| ACTION | MONTANT |
|--------|---------|
|        |         |
|        |         |
|        |         |
|        |         |
|        |         |

**CONTINUITÉ**

- Aménagement complexe
- Aménagement simple
- Remplacement ouvrage
- Suppression ouvrage

**LIT MINEUR**

- Diversification
- Méandrage
- Recharge
- Talweg

**DEBIT**

- Diffusion
- Bassin tampon

**ETUDE**

- Etude

**REFERENTIEL**

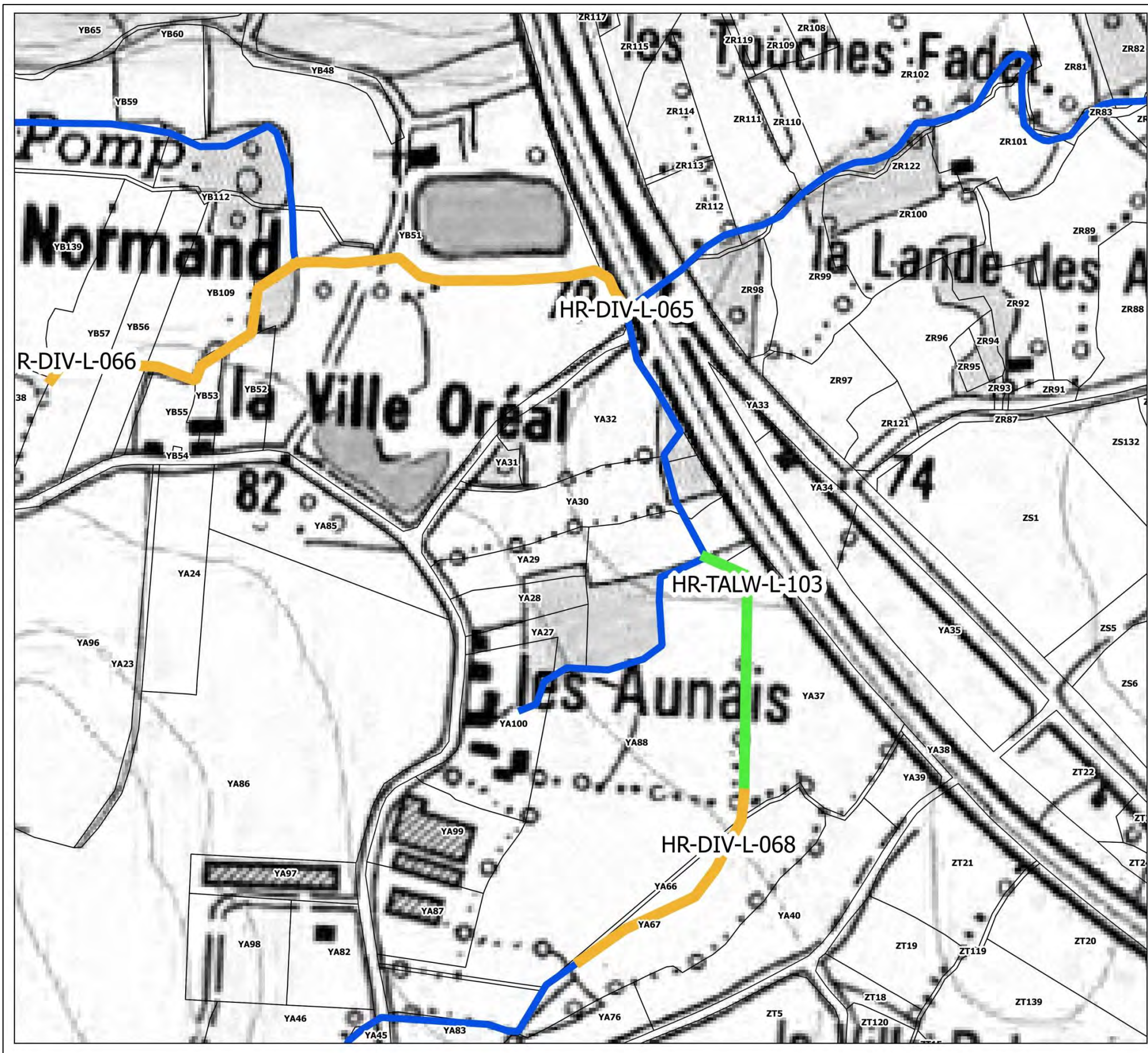
- Cours d'eau
- Cadastre

**DINAN AGGLOMÉRATION**

0 50 100 m

\* IGN SCAN 25 - \* IGN BD TOPO - CADASTRE (OGFIP) - DONNEES INTERNES DINAN AGGLOMÉRATION





**ZONE HRA-05-03**

| ACTION        | LG  | MONTANT |
|---------------|-----|---------|
| HR-DIV-L-065  | 283 | 5660    |
| HR-DIV-L-066  | 254 | 5080    |
| HR-TALW-L-103 | 207 | 10350   |
| HR-DIV-L-068  | 195 | 3900    |
|               |     |         |
|               |     |         |

| ACTION | MONTANT |
|--------|---------|
|        |         |
|        |         |
|        |         |
|        |         |
|        |         |

**CONTINUITÉ**

- Aménagement complexe
- Aménagement simple
- Remplacement ouvrage
- Suppression ouvrage

**LIT MINEUR**

- Diversification
- Méandrage
- Recharge
- Talweg

**DEBIT**

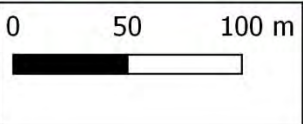
- Diffusion
- Bassin tampon

**ETUDE**

- Etude

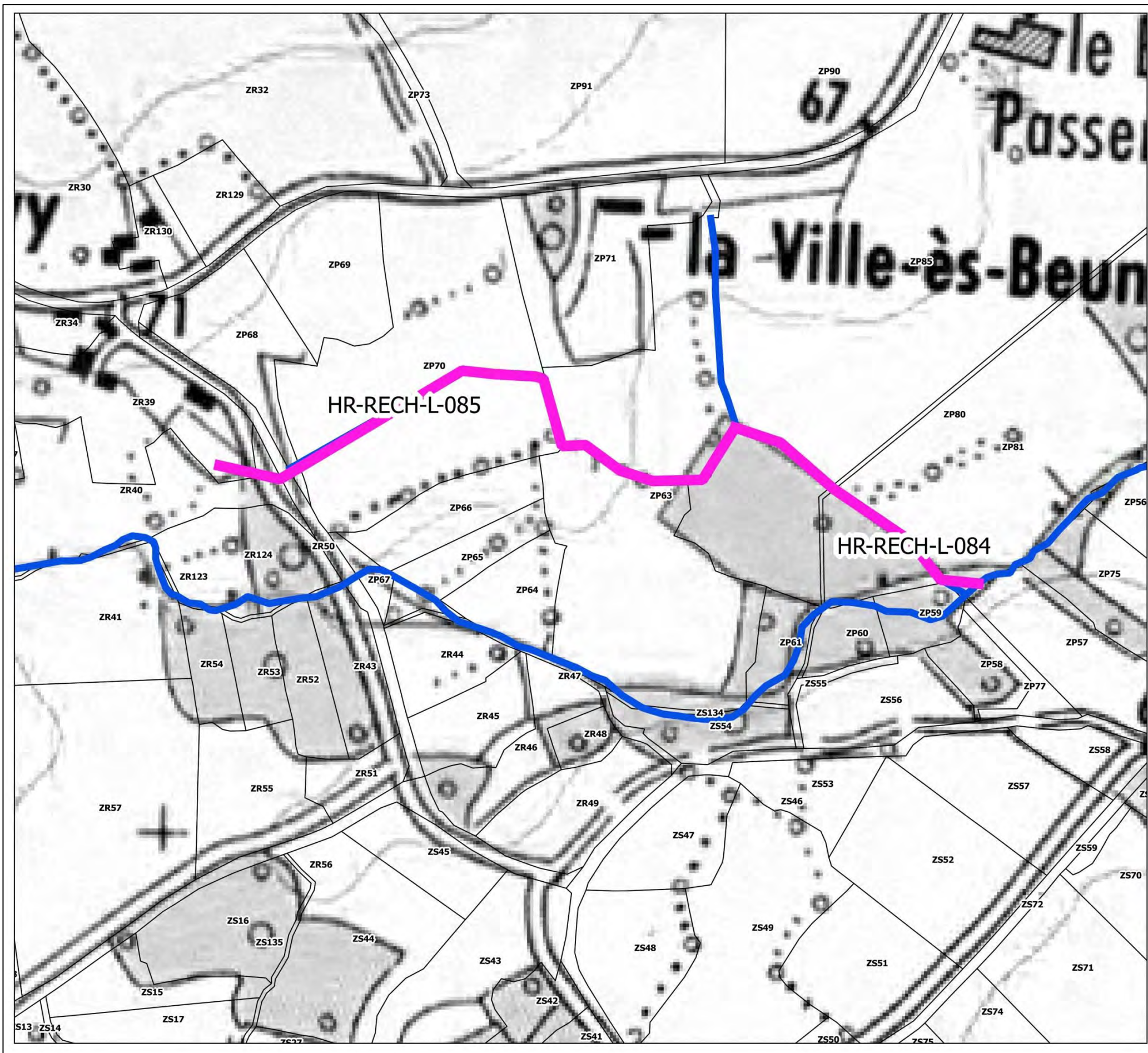
**REFERENTIEL**

- Cours d'eau
- Cadastre



\* IGN SCAN 25 - \* IGN BD TOPO - CADASTRE (OGFIP) - DONNEES INTERNES DINAN AGGLOMERATION





**ZONE HRA-05-04**

| ACTION        | LG  | MONTANT |
|---------------|-----|---------|
| HR-RECH-L-084 | 234 | 4680    |
| HR-RECH-L-085 | 502 | 10040   |
|               |     |         |
|               |     |         |
|               |     |         |

| ACTION | MONTANT |
|--------|---------|
|        |         |
|        |         |
|        |         |
|        |         |
|        |         |

**CONTINUITE**

- Aménagement complexe
- Aménagement simple
- Remplacement ouvrage
- Suppression ouvrage

**LIT MINEUR**

- Diversification
- Méandrage
- Recharge
- Talweg

**DEBIT**

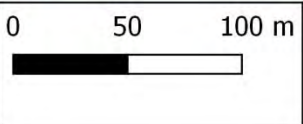
- Diffusion
- Bassin tampon

**ETUDE**

- Etude

**REFERENTIEL**

- Cours d'eau
- Cadastre

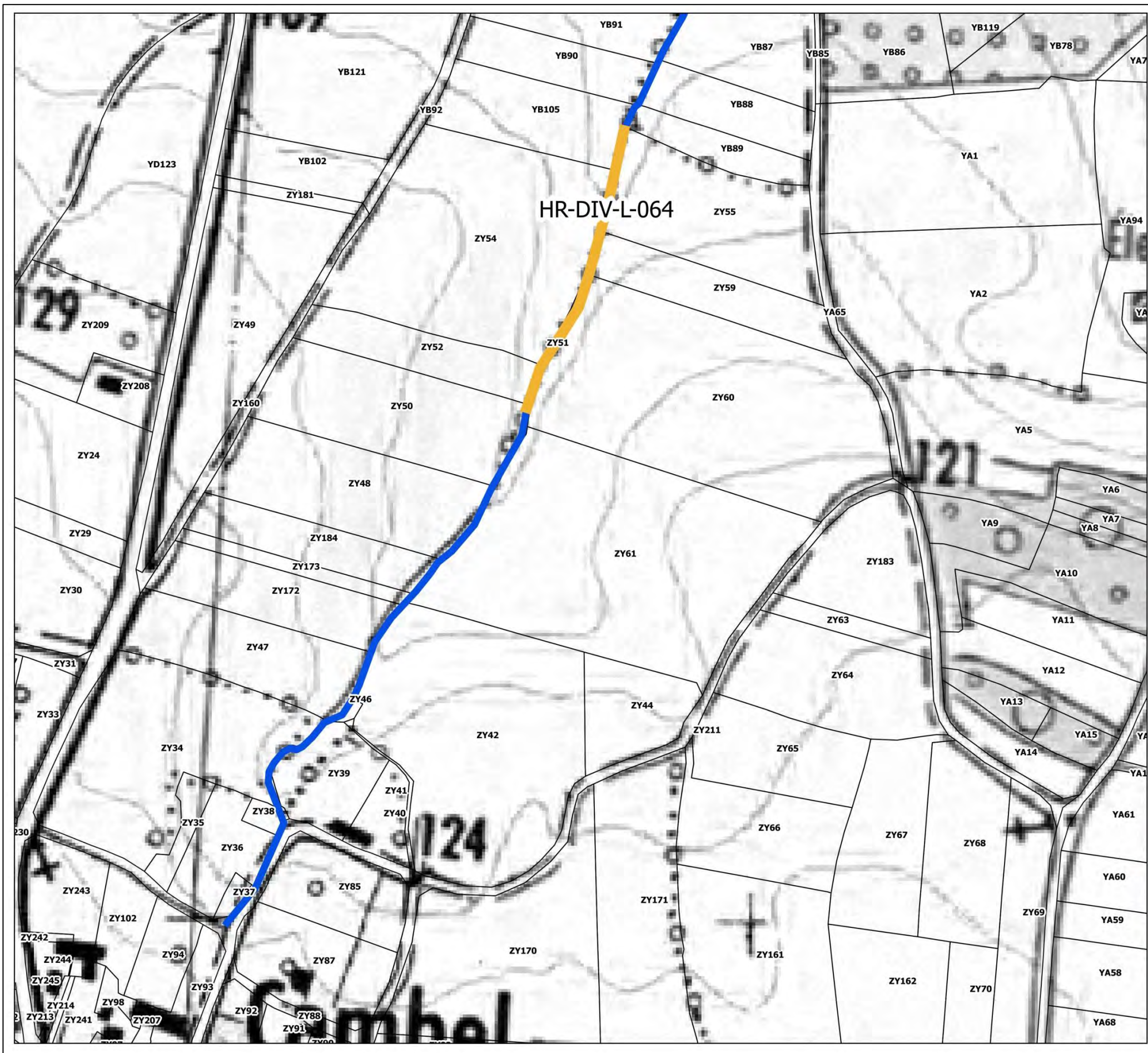


\* IGN SCAN 25 - \* IGN BD TOPO - CADASTRE (OGFIP) - DONNEES INTERNES DINAN AGGLOMÉRATION









**ZONE HRA-05-06**

| ACTION       | LG  | MONTANT |
|--------------|-----|---------|
| HR-DIV-L-064 | 233 | 4660    |
|              |     |         |
|              |     |         |
|              |     |         |
|              |     |         |

| ACTION | MONTANT |
|--------|---------|
|        |         |
|        |         |
|        |         |
|        |         |
|        |         |

**CONTINUITÉ**

- Aménagement complexe (orange circle)
- Aménagement simple (red circle)
- Remplacement ouvrage (yellow circle)
- Suppression ouvrage (red X)

**LIT MINEUR**

- Diversification (orange line)
- Méandrage (cyan line)
- Recharge (magenta line)
- Talweg (green line)

**ETUDE**

- Etude (red dot)

**DEBIT**

- Diffusion (cyan star)
- Bassin tampon (blue star)

**REFERENTIEL**

- Cours d'eau (blue line)
- Cadastre (black outline)

**DINAN AGGLOMÉRATION**

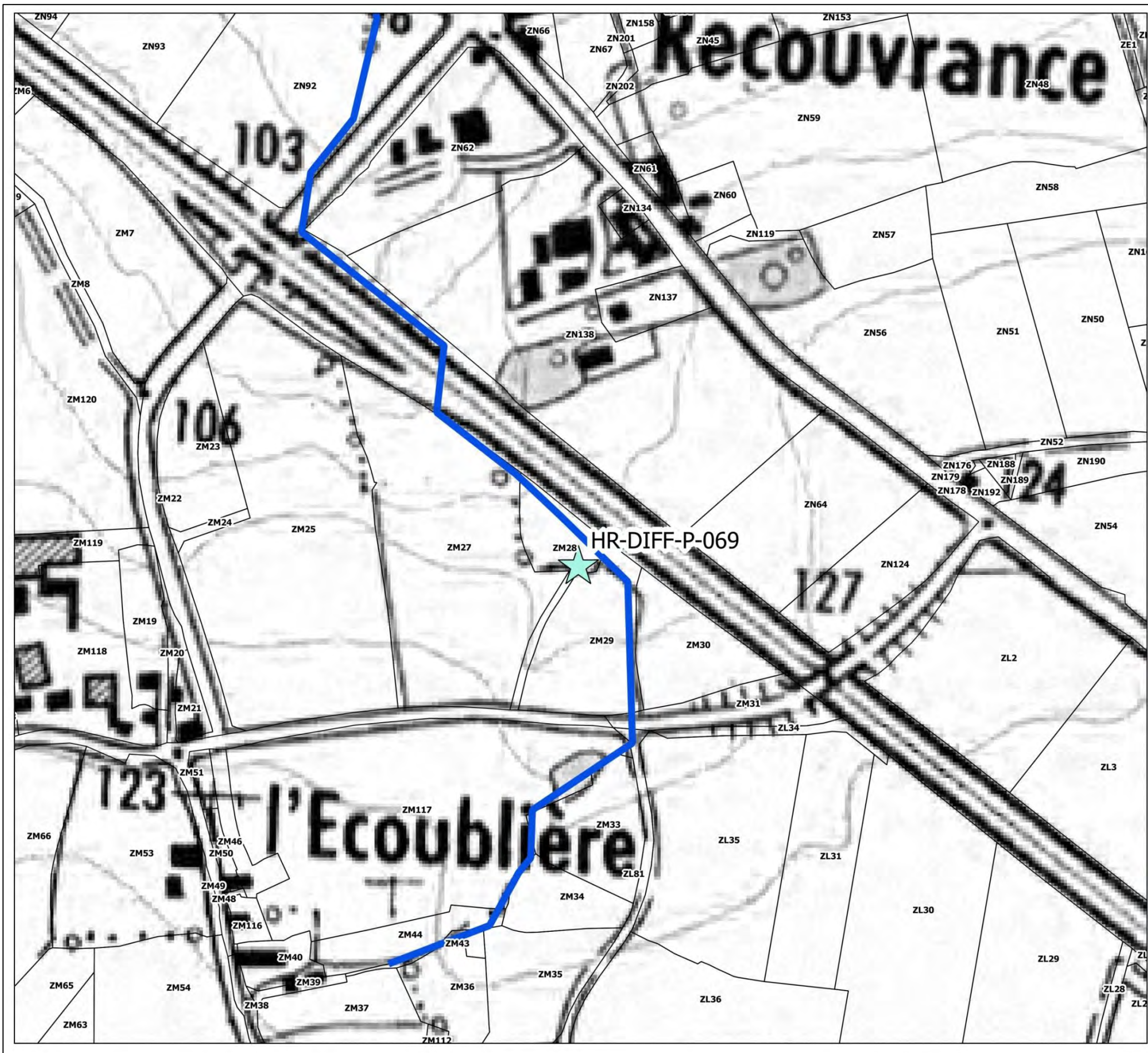
0 50 100 m

\* IGN SCAN 25 - \* IGN BD TOPO - CADASTRE (OGFIP) - DONNÉES INTERNES DINAN AGGLOMÉRATION









**ZONE HRA-05-08**

| ACTION | LG | MONTANT |
|--------|----|---------|
|        |    |         |
|        |    |         |
|        |    |         |
|        |    |         |
|        |    |         |

| ACTION        | MONTANT |
|---------------|---------|
| HR-DIFF-P-069 | 500     |
|               |         |
|               |         |
|               |         |
|               |         |

**CONTINUITÉ**

- Aménagement complexe
- Aménagement simple
- Remplacement ouvrage
- Suppression ouvrage

**LIT MINEUR**

- Diversification
- Méandrage
- Recharge
- Talweg

**DEBIT**

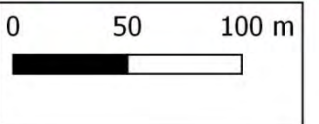
- Diffusion
- Bassin tampon

**ETUDE**

- Etude

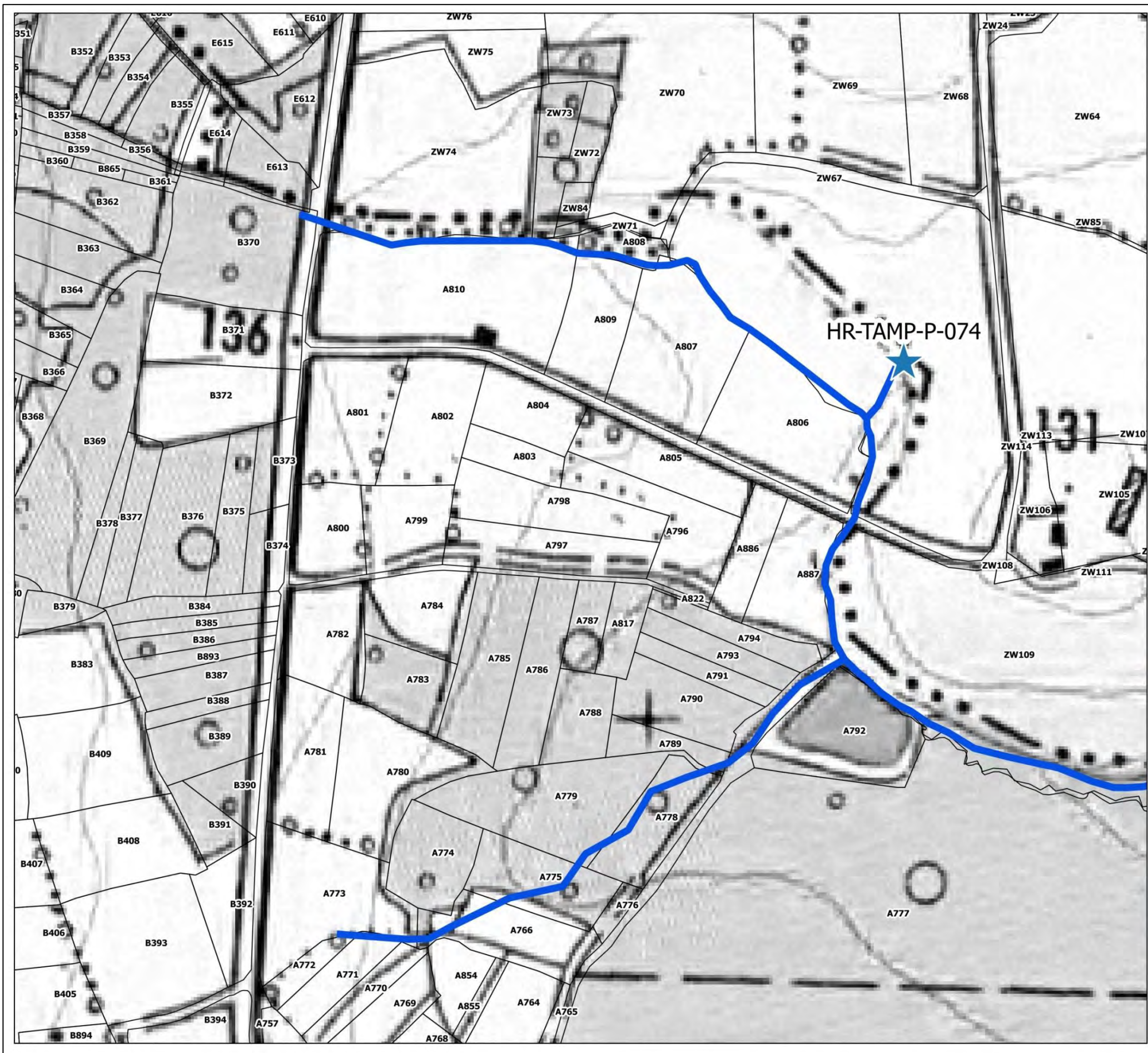
**REFERENTIEL**

- Cours d'eau
- Cadastre



\* IGN SCAN 25 - \* IGN BD TOPO - CADASTRE (OGFIP) - DONNÉES INTERNES DINAN AGGLOMÉRATION





**ZONE HRA-05-09**

| ACTION | LG | MONTANT |
|--------|----|---------|
|        |    |         |
|        |    |         |
|        |    |         |
|        |    |         |
|        |    |         |
|        |    |         |

| ACTION        | MONTANT |
|---------------|---------|
| HR-TAMP-P-074 | 1500    |
|               |         |
|               |         |
|               |         |
|               |         |
|               |         |

**CONTINUITÉ**

- Aménagement complexe (orange circle)
- Aménagement simple (red circle)
- Remplacement ouvrage (yellow circle)
- Suppression ouvrage (red X)

**LIT MINEUR**

- Diversification (yellow bar)
- Méandrage (cyan bar)
- Recharge (magenta bar)
- Talweg (green bar)

**ETUDE**

- Etude (red circle with dot)

**REFERENTIEL**

- Cours d'eau (blue line)
- Cadastre (black outline)

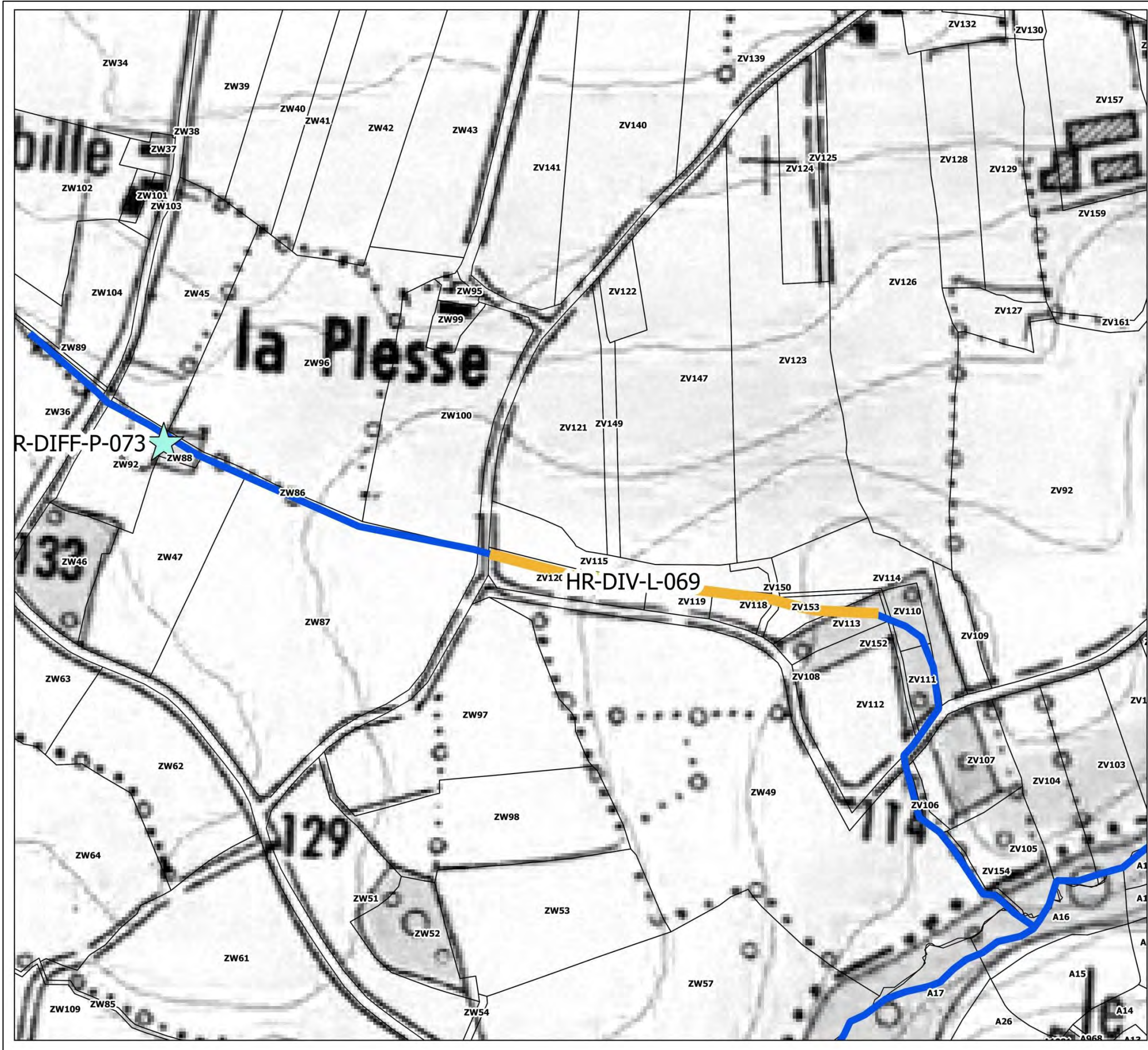
**DEBIT**

- Diffusion (light blue star)
- Bassin tampon (dark blue star)



\* IGN SCAN 25 - IGN BD TOPO - CADASTRE (OGFIP) - DONNÉES INTERNES DINAN AGGLOMÉRATION





**ZONE HRA-05-10**

| ACTION       | LG  | MONTANT |
|--------------|-----|---------|
| HR-DIV-L-069 | 302 | 6040    |
|              |     |         |
|              |     |         |
|              |     |         |
|              |     |         |

| ACTION        | MONTANT |
|---------------|---------|
| HR-DIFF-P-073 | 500     |
|               |         |
|               |         |
|               |         |
|               |         |

**CONTINUITÉ**

- Aménagement complexe
- Aménagement simple
- Remplacement ouvrage
- Suppression ouvrage

**LIT MINEUR**

- Diversification
- Méandrage
- Recharge
- Talweg

**ETUDE**

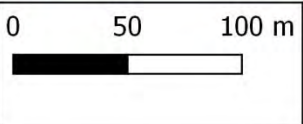
- Etude

**REFERENTIEL**

- Cours d'eau
- Cadastre

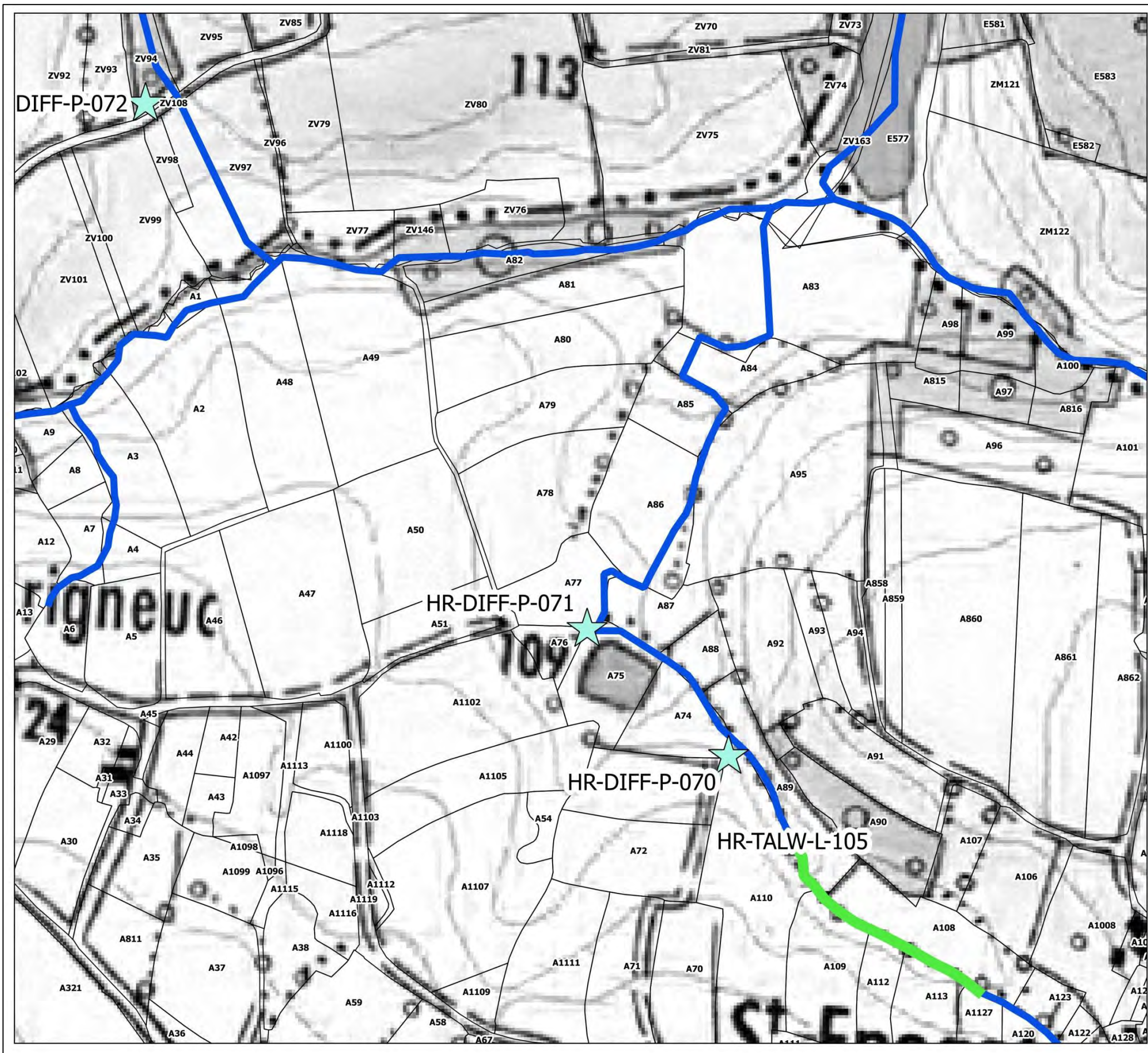
**DEBIT**

- Diffusion
- Bassin tampon



\* IGN SCAN 25 - \* IGN BD TOPO - CADASTRE (OGFIP) - DONNÉES INTERNES DINAN AGGLOMÉRATION





**ZONE HRA-05-11**

| ACTION        | LG  | MONANT |
|---------------|-----|--------|
| HR-TALW-L-105 | 196 | 9800   |
|               |     |        |
|               |     |        |
|               |     |        |
|               |     |        |

| ACTION        | MONANT |
|---------------|--------|
| HR-DIFF-P-070 | 500    |
| HR-DIFF-P-071 | 500    |
| HR-DIFF-P-072 | 500    |
|               |        |
|               |        |
|               |        |

**CONTINUITÉ**

- Aménagement complexe
- Aménagement simple
- Remplacement ouvrage
- Suppression ouvrage

**LIT MINEUR**

- Diversification
- Méandrage
- Recharge
- Talweg

**ETUDE**

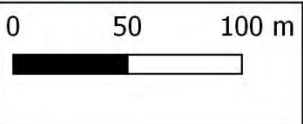
- Etude

**REFERENTIEL**

- Cours d'eau
- Cadastre

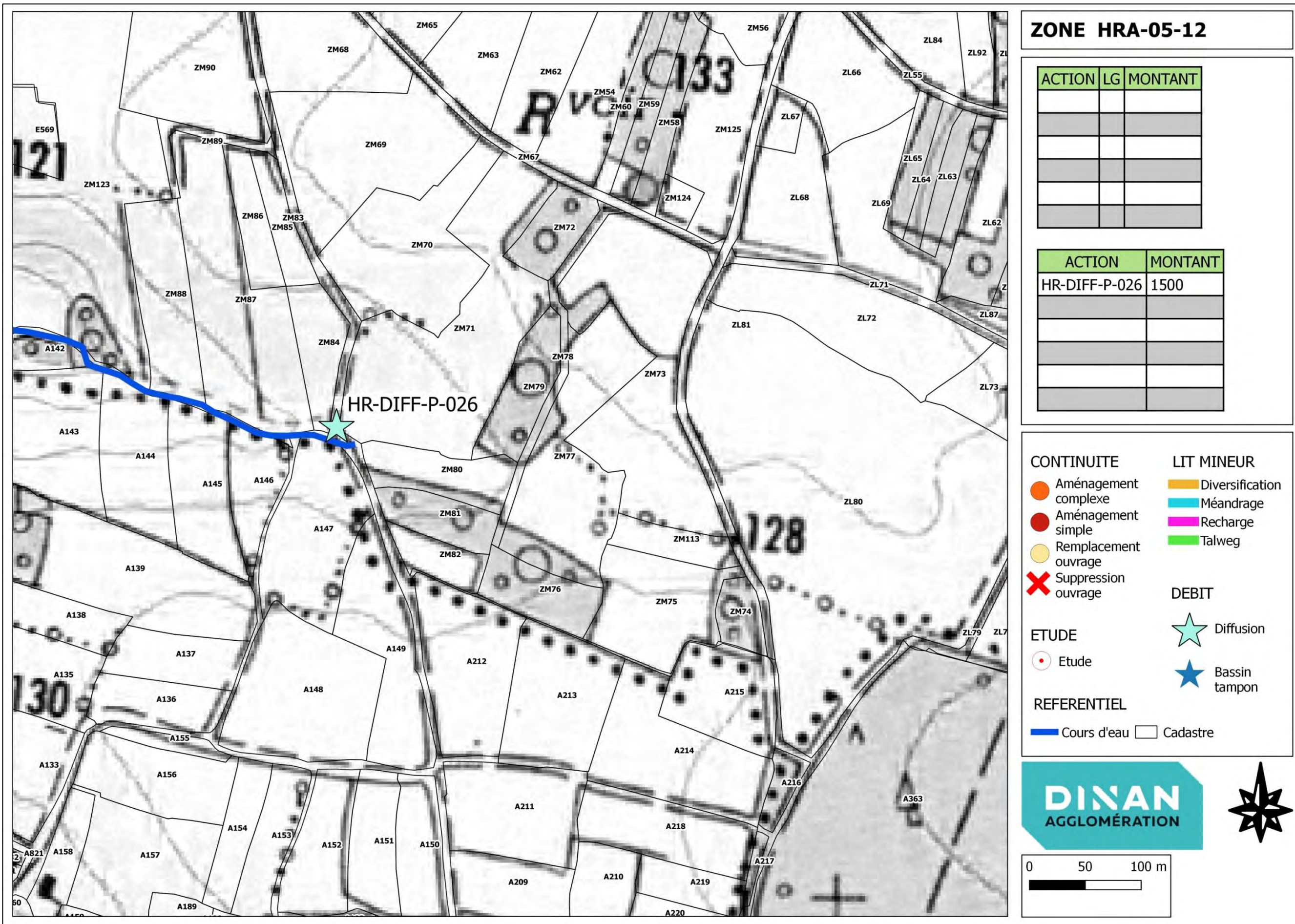
**DEBIT**

- Diffusion
- Bassin tampon

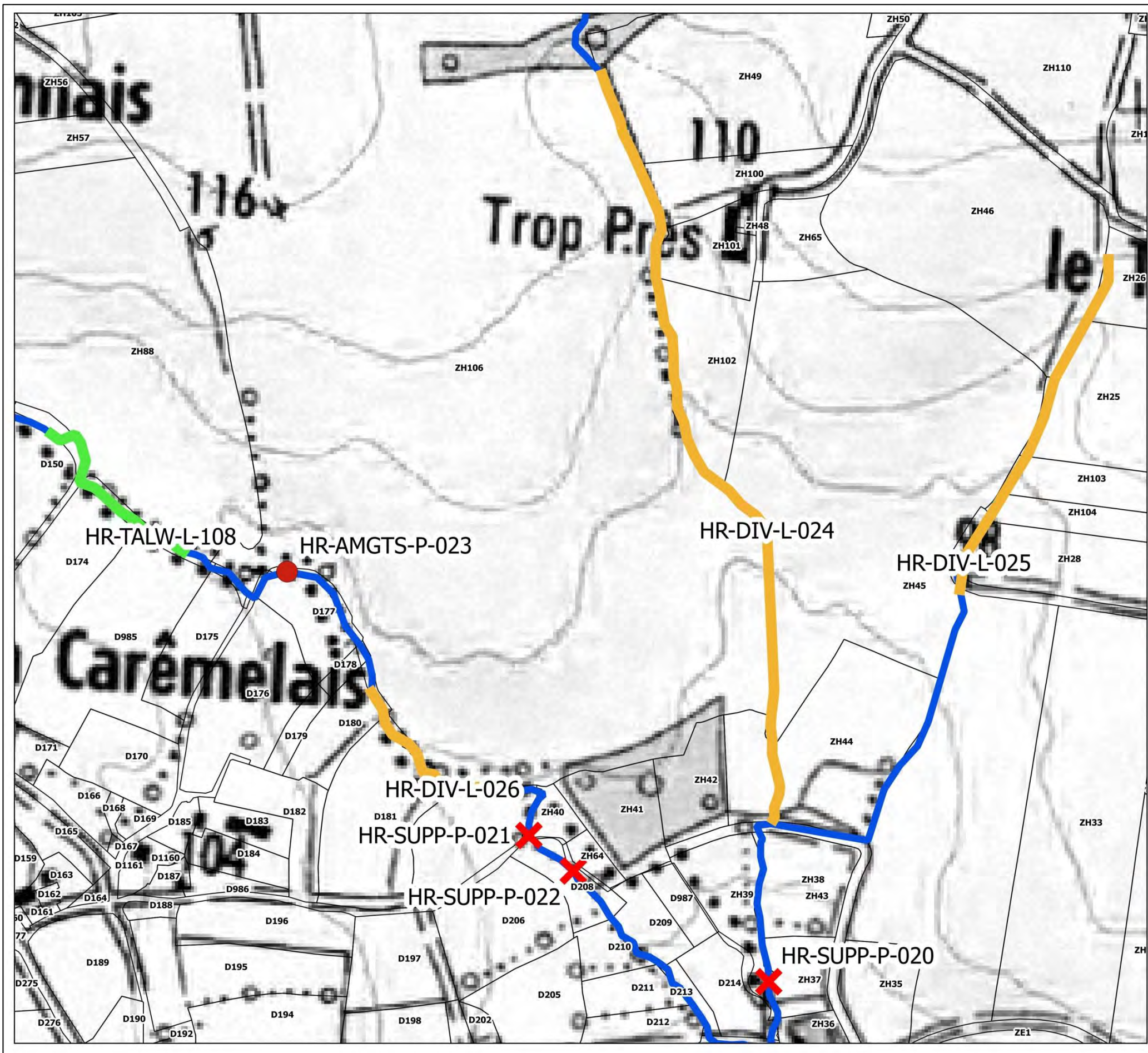


\* IGN SCAN 25 - \* IGN BD TOPO - CADASTRE (OGFIP) - DONNÉES INTERNES DINAN AGGLOMÉRATION









**ZONE HRA-05-13**

| ACTION        | LG  | MONTANT |
|---------------|-----|---------|
| HR-DIV-L-025  | 289 | 5780    |
| HR-DIV-L-024  | 632 | 12640   |
| HR-DIV-L-026  | 149 | 2980    |
| HR-TALW-L-108 | 161 | 17000   |
|               |     |         |
|               |     |         |

| ACTION         | MONTANT |
|----------------|---------|
| HR-SUPP-P-020  | 500     |
| HR-SUPP-P-021  | 500     |
| HR-SUPP-P-022  | 500     |
| HR-AMGTS-P-023 | 1200    |
|                |         |
|                |         |

**CONTINUITÉ**

- Aménagement complexe (orange circle)
- Aménagement simple (red circle)
- Remplacement ouvrage (yellow circle)
- Suppression ouvrage (red X)

**LIT MINEUR**

- Diversification (yellow line)
- Méandrage (cyan line)
- Recharge (magenta line)
- Talweg (green line)

**DEBIT**

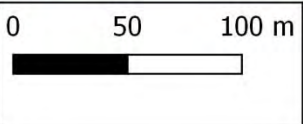
- Diffusion (light blue star)
- Bassin tampon (dark blue star)

**ETUDE**

- Etude (red dot)

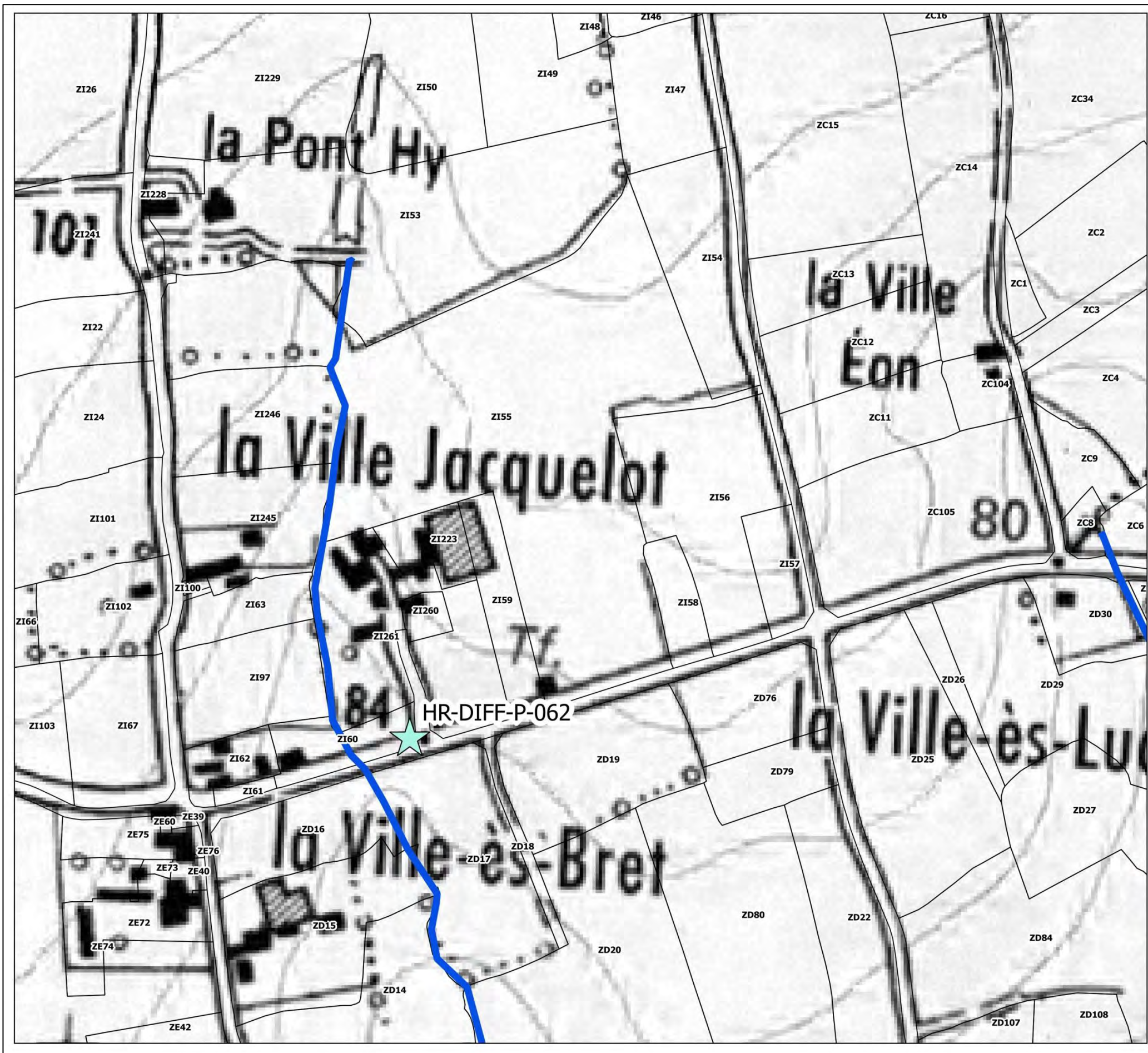
**REFERENTIEL**

- Cours d'eau (blue line)
- Cadastre (black outline)



\* IGN SCAN 25 - IGN BD TOPO - CADASTRE (OGFIP) - DONNÉES INTERNES DINAN AGGLOMÉRATION





**ZONE HRA-05-14**

| ACTION | LG | MONTANT |
|--------|----|---------|
|        |    |         |
|        |    |         |
|        |    |         |
|        |    |         |
|        |    |         |

| ACTION        | MONTANT |
|---------------|---------|
| HR-DIFF-P-062 | 500     |
|               |         |
|               |         |
|               |         |
|               |         |

**CONTINUITE**

- Aménagement complexe
- Aménagement simple
- Remplacement ouvrage
- Suppression ouvrage

**LIT MINEUR**

- Diversification
- Méandrage
- Recharge
- Talweg

**DEBIT**

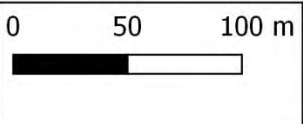
- Diffusion
- Bassin tampon

**ETUDE**

- Etude

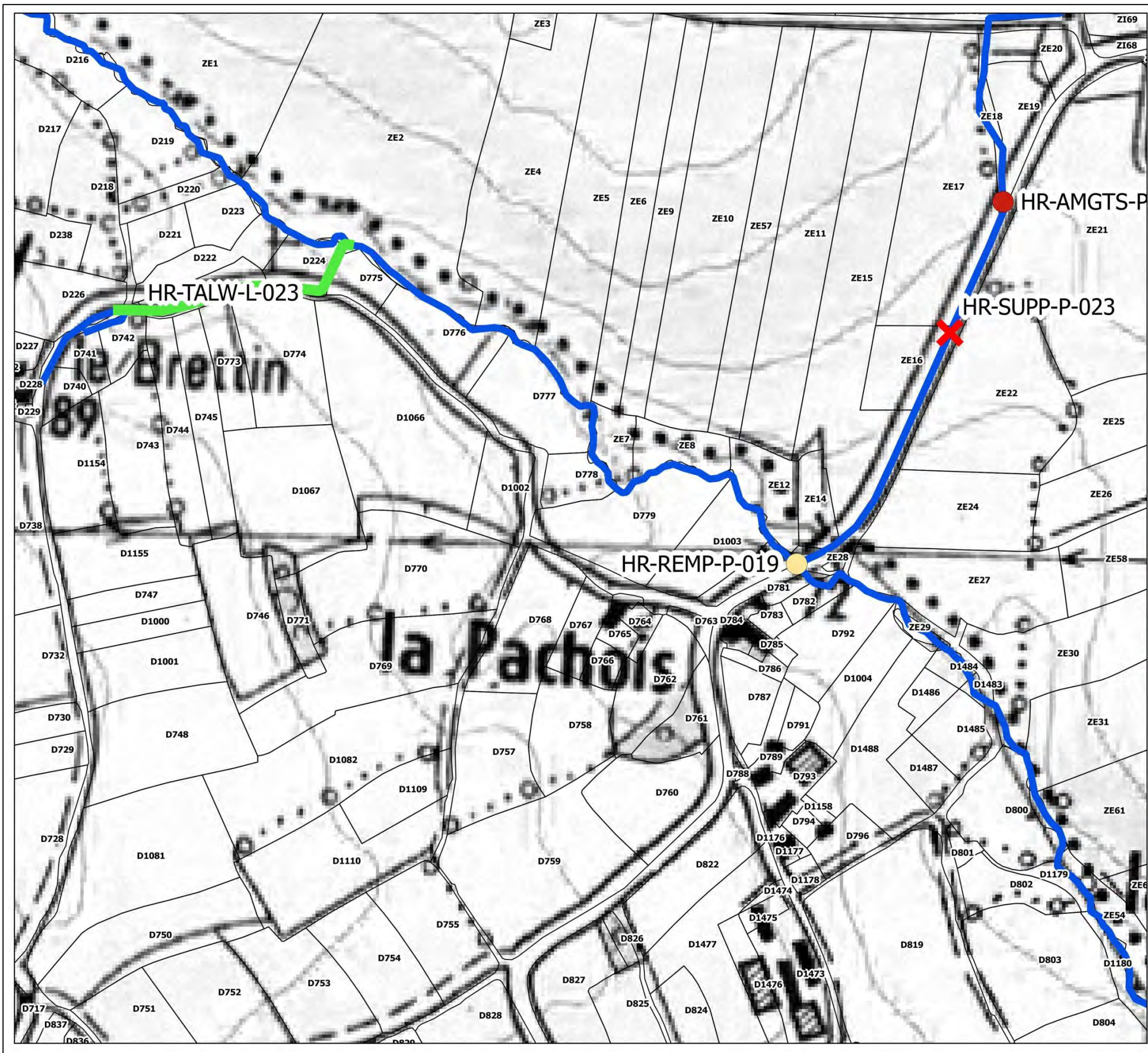
**REFERENTIEL**

- Cours d'eau
- Cadastre



\* IGN SCAN 25 - \* IGN BD TOPO - CADASTRE (OGFIP) - DONNEES INTERNES DINAN AGGLOMÉRATION





**ZONE HRA-05-15**

| ACTION        | LG  | MONTANT |
|---------------|-----|---------|
| HR-TALW-L-023 | 207 | 3000    |
|               |     |         |
|               |     |         |
|               |     |         |
|               |     |         |

| ACTION         | MONTANT |
|----------------|---------|
| HR-REMP-P-019  | 1700    |
| HR-SUPP-P-023  | 500     |
| HR-AMGTS-P-024 | 500     |
|                |         |
|                |         |

**CONTINUITÉ**

- Aménagement complexe (orange circle)
- Aménagement simple (red circle)
- Remplacement ouvrage (yellow circle)
- Suppression ouvrage (red X)

**LIT MINEUR**

- Diversification (orange bar)
- Méandrage (cyan bar)
- Recharge (magenta bar)
- Talweg (green bar)

**ETUDE**

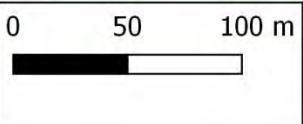
- Etude (red dot in circle)

**DEBIT**

- Diffusion (cyan star)
- Bassin tampon (blue star)

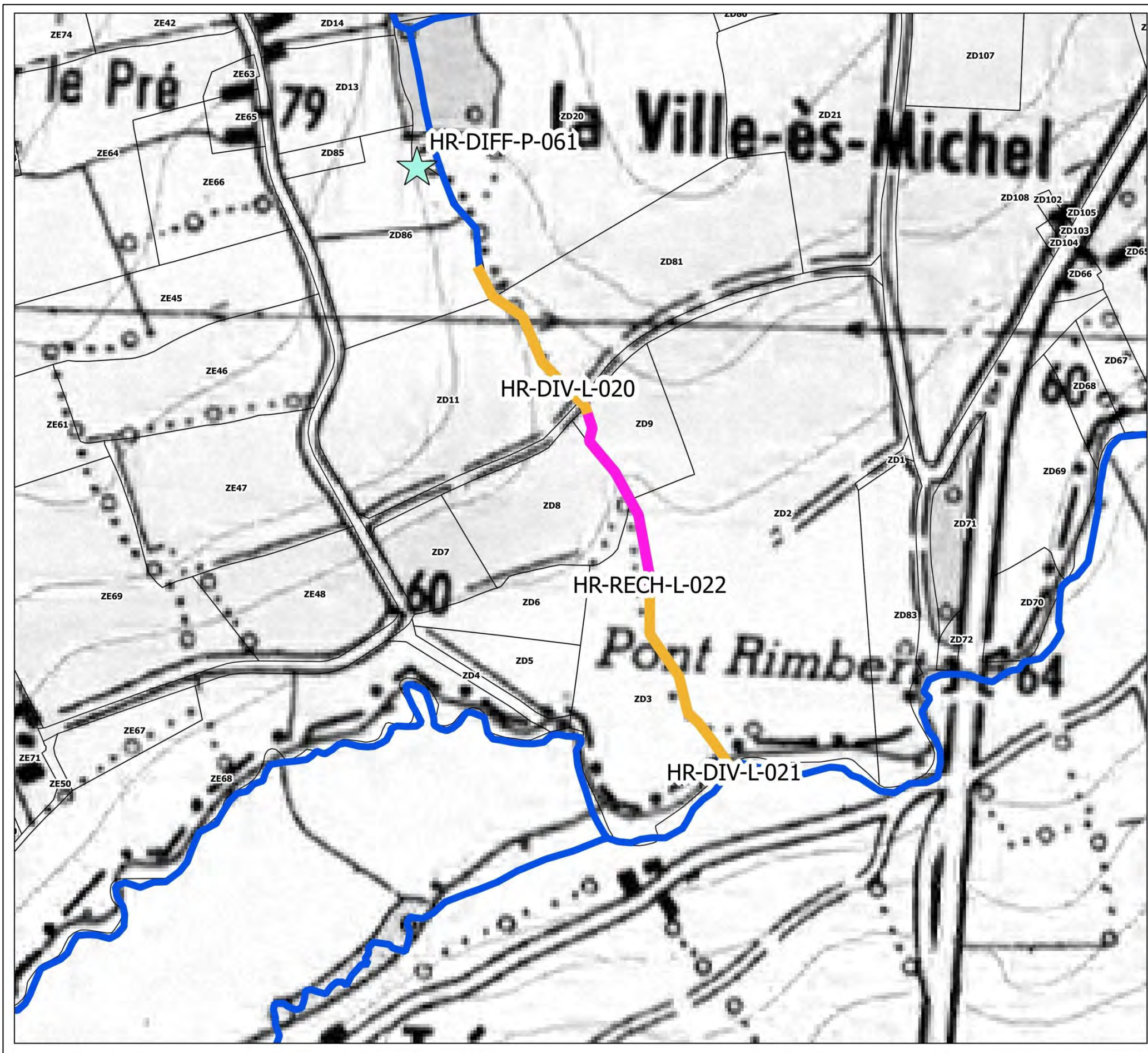
**REFERENTIEL**

- Cours d'eau (blue line)
- Cadastre (black outline)



\* IGN SCAN 25 - \* IGN BD TOPO - CADASTRE (OGFIP) - DONNEES INTERNES DINAN AGGLOMERATION





**ZONE HRA-05-16**

| ACTION        | LG  | MONTANT |
|---------------|-----|---------|
| HR-DIV-L-021  | 168 | 3360    |
| HR-RECH-L-022 | 153 | 3060    |
| HR-DIV-L-020  | 140 | 2800    |
|               |     |         |
|               |     |         |
|               |     |         |

| ACTION        | MONTANT |
|---------------|---------|
| HR-DIFF-P-061 | 500     |
|               |         |
|               |         |
|               |         |
|               |         |

**CONTINUITÉ**

- Aménagement complexe (orange circle)
- Aménagement simple (red circle)
- Remplacement ouvrage (yellow circle)
- Suppression ouvrage (red X)

**LIT MINEUR**

- Diversification (yellow line)
- Méandrage (cyan line)
- Recharge (pink line)
- Talweg (green line)

**DEBIT**

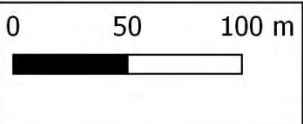
- Diffusion (green star)
- Bassin tampon (blue star)

**ETUDE**

- Etude (red dot)

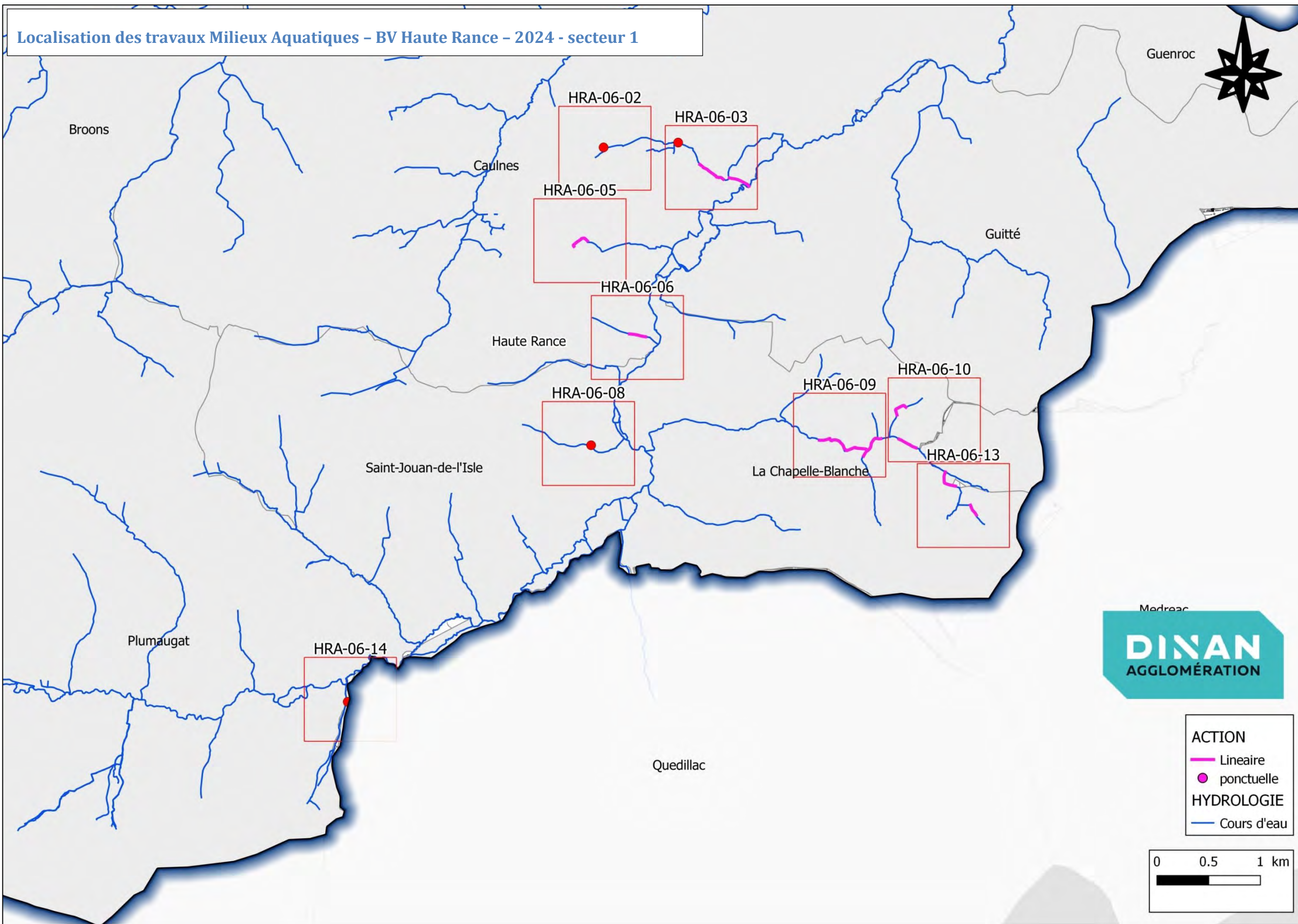
**REFERENTIEL**

- Cours d'eau (blue line)
- Cadastre (black outline)



\* IGN SCAN 25 - \* IGN BD TOPO - CADASTRE (OGFIP) - DONNÉES INTERNES DINAN AGGLOMÉRATION

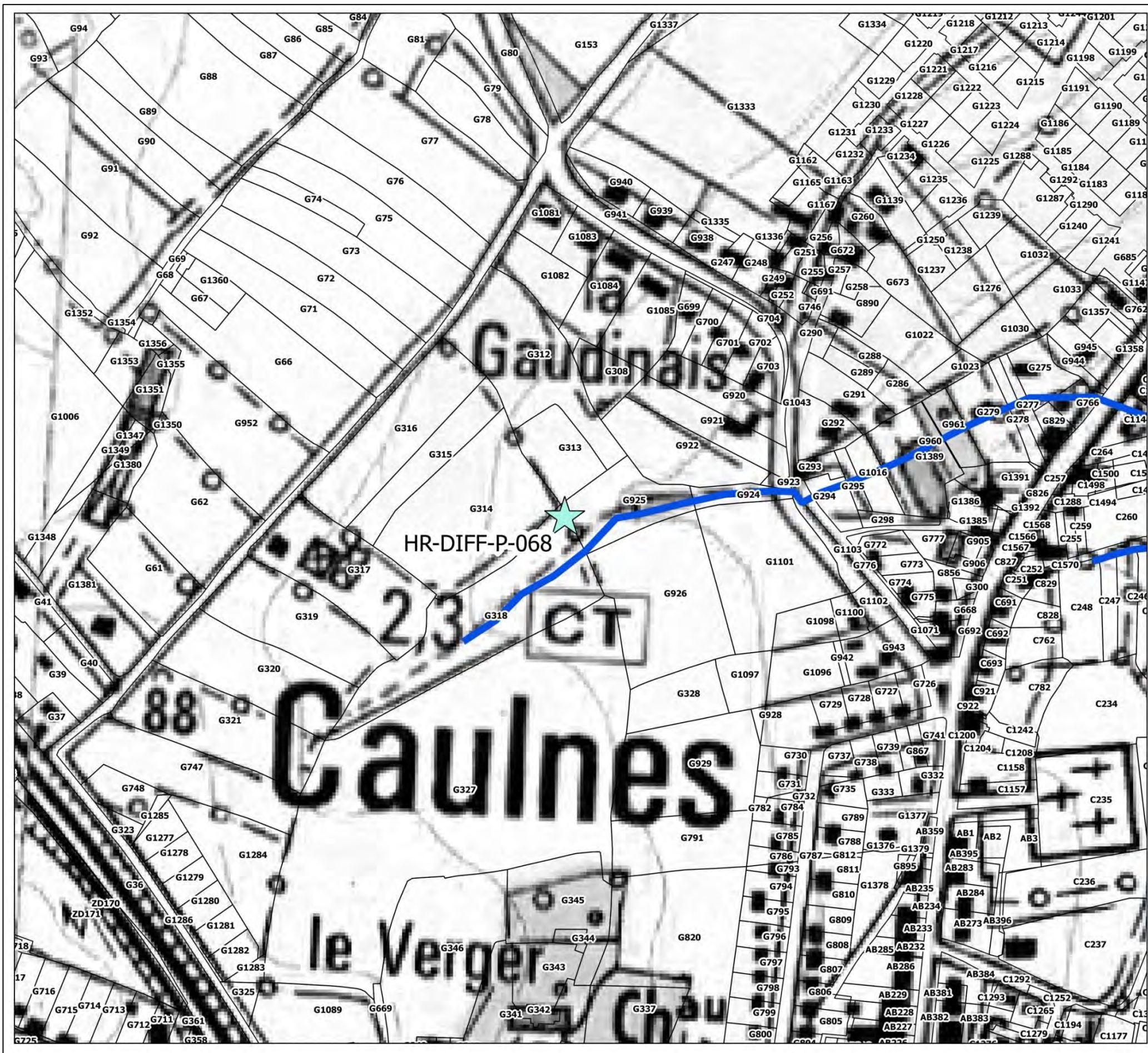












**ZONE HRA-06-02**

| ACTION | LG | MONTANT |
|--------|----|---------|
|        |    |         |
|        |    |         |
|        |    |         |
|        |    |         |
|        |    |         |

| ACTION        | MONTANT |
|---------------|---------|
| HR-DIFF-P-068 | 500     |
|               |         |
|               |         |
|               |         |
|               |         |

**CONTINUITÉ**

- Aménagement complexe
- Aménagement simple
- Remplacement ouvrage
- ✗ Suppression ouvrage

**LIT MINEUR**

- ▬ Diversification
- ▬ Méandrage
- ▬ Recharge
- ▬ Talweg

**DEBIT**

- ★ Diffusion
- ★ Bassin tampon

**ETUDE**

- Etude

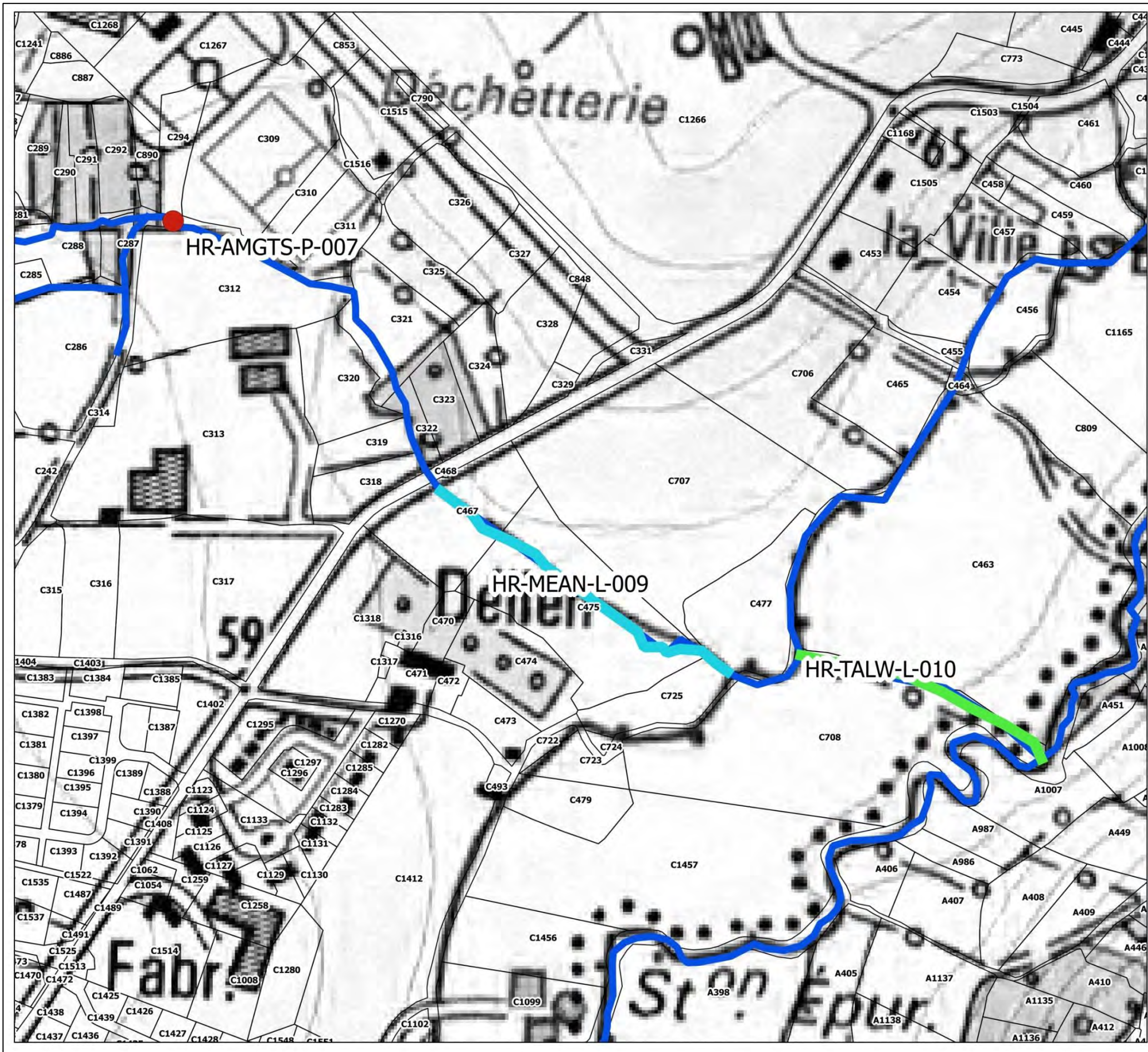
**REFERENTIEL**

- ▬ Cours d'eau
- Cadastre



\* IGN SCAN 25 - IGN BD TOPO - CADASTRE (OSGFI) - DONNÉES INTERNES DINAN AGGLOMÉRATION





**ZONE HRA-06-03**

| ACTION        | LG  | MONTANT |
|---------------|-----|---------|
| HR-MEAN-L-009 | 210 | 8000    |
| HR-TALW-L-010 | 200 | 5000    |
|               |     |         |
|               |     |         |
|               |     |         |

| ACTION         | MONTANT |
|----------------|---------|
| HR-AMGTS-P-007 | 1200    |
|                |         |
|                |         |
|                |         |
|                |         |

**CONTINUITÉ**

- Aménagement complexe (orange circle)
- Aménagement simple (red circle)
- Remplacement ouvrage (yellow circle)
- Suppression ouvrage (red X)

**LIT MINEUR**

- Diversification (orange line)
- Méandrage (cyan line)
- Recharge (pink line)
- Talweg (green line)

**ETUDE**

- Etude (red circle with dot)

**REFERENTIEL**

- Cours d'eau (blue line)
- Cadastre (black outline)

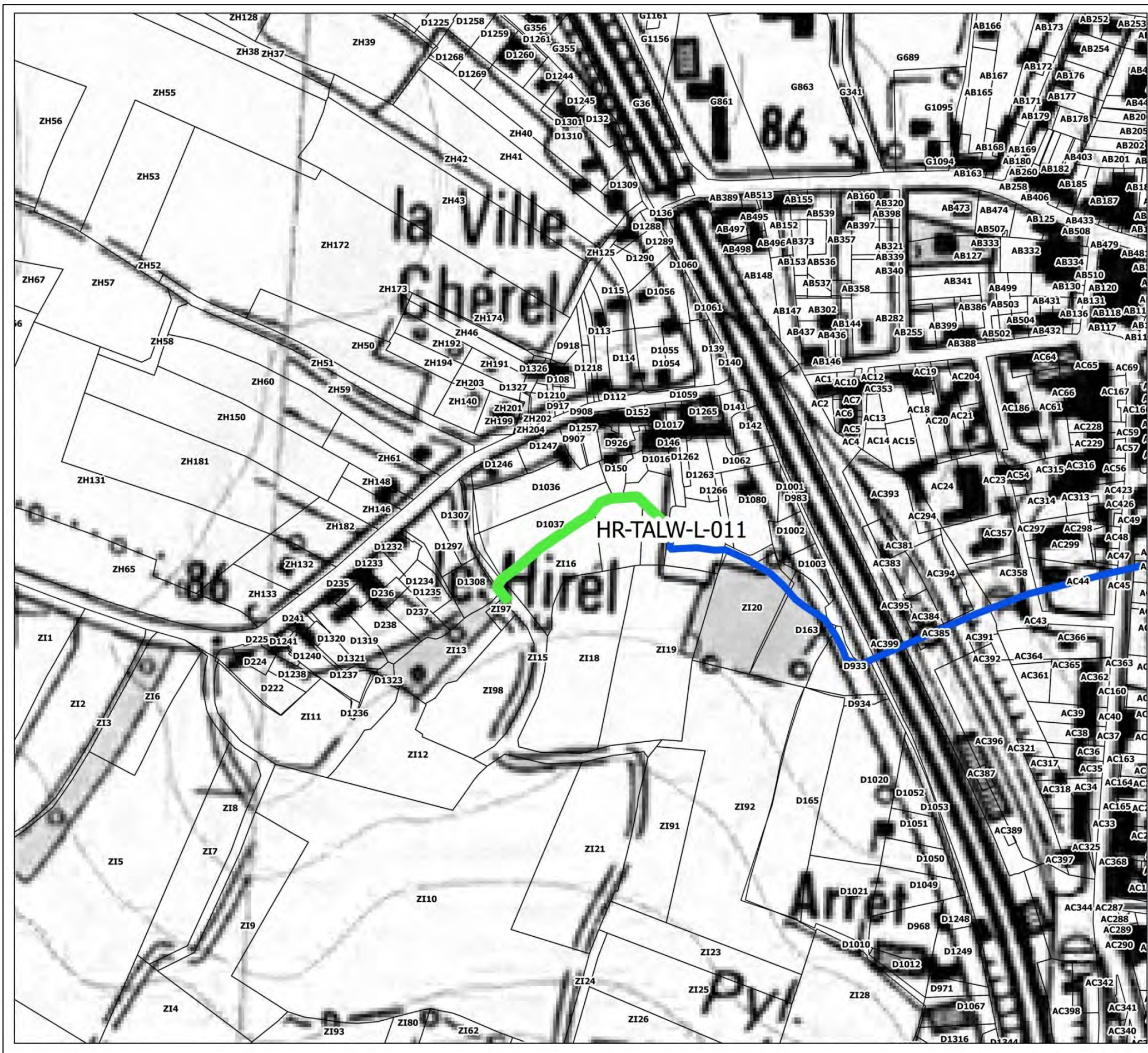
**DEBIT**

- Diffusion (cyan star)
- Bassin tampon (blue star)



\* IGM SCAN 25 - IGM BD TOPO - CADASTRE (OGFIP) - DONNÉES INTERNES DINAN AGGLOMÉRATION





**ZONE HRA-06-05**

| ACTION        | LG  | MONTANT |
|---------------|-----|---------|
| HR-TALW-L-011 | 185 | 9250    |
|               |     |         |
|               |     |         |
|               |     |         |
|               |     |         |

| ACTION | MONTANT |
|--------|---------|
|        |         |
|        |         |
|        |         |
|        |         |
|        |         |

**CONTINUITÉ**

- Aménagement complexe
- Aménagement simple
- Remplacement ouvrage
- ✕ Suppression ouvrage

**LIT MINEUR**

- ▬ Diversification
- ▬ Méandrage
- ▬ Recharge
- ▬ Talweg

**ETUDE**

- Etude

**REFERENTIEL**

- ▬ Cours d'eau
- Cadastre

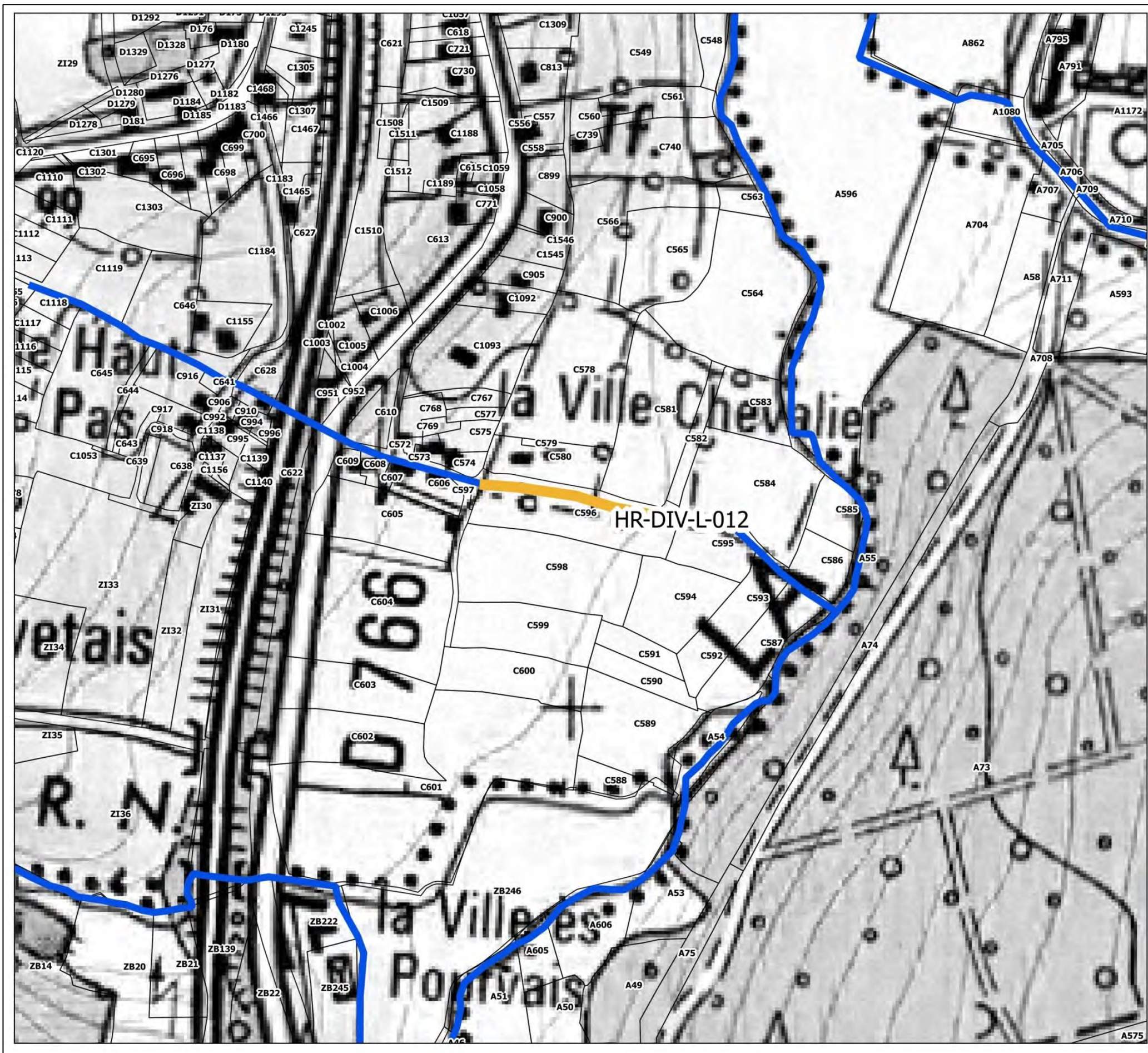
**DEBIT**

- ★ Diffusion
- ★ Bassin tampon



\* IGN SCAN 25 - \* IGN BD TOPO - CADASTRE (OGFIP) - DONNÉES INTERNES DINAN AGGLOMÉRATION





**ZONE HRA-06-06**

| ACTION       | LG  | MONTANT |
|--------------|-----|---------|
| HR-DIV-L-012 | 158 | 3160    |
|              |     |         |
|              |     |         |
|              |     |         |
|              |     |         |

| ACTION | MONTANT |
|--------|---------|
|        |         |
|        |         |
|        |         |
|        |         |
|        |         |

**CONTINUITÉ**

- Aménagement complexe (orange circle)
- Aménagement simple (red circle)
- Remplacement ouvrage (yellow circle)
- Suppression ouvrage (red X)

**LIT MINEUR**

- Diversification (yellow bar)
- Méandrage (cyan bar)
- Recharge (magenta bar)
- Talweg (green bar)

**ETUDE**

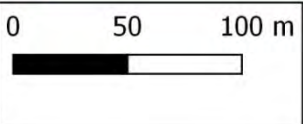
- Etude (red circle with dot)

**REFERENTIEL**

- Cours d'eau (blue line)
- Cadastre (black outline)

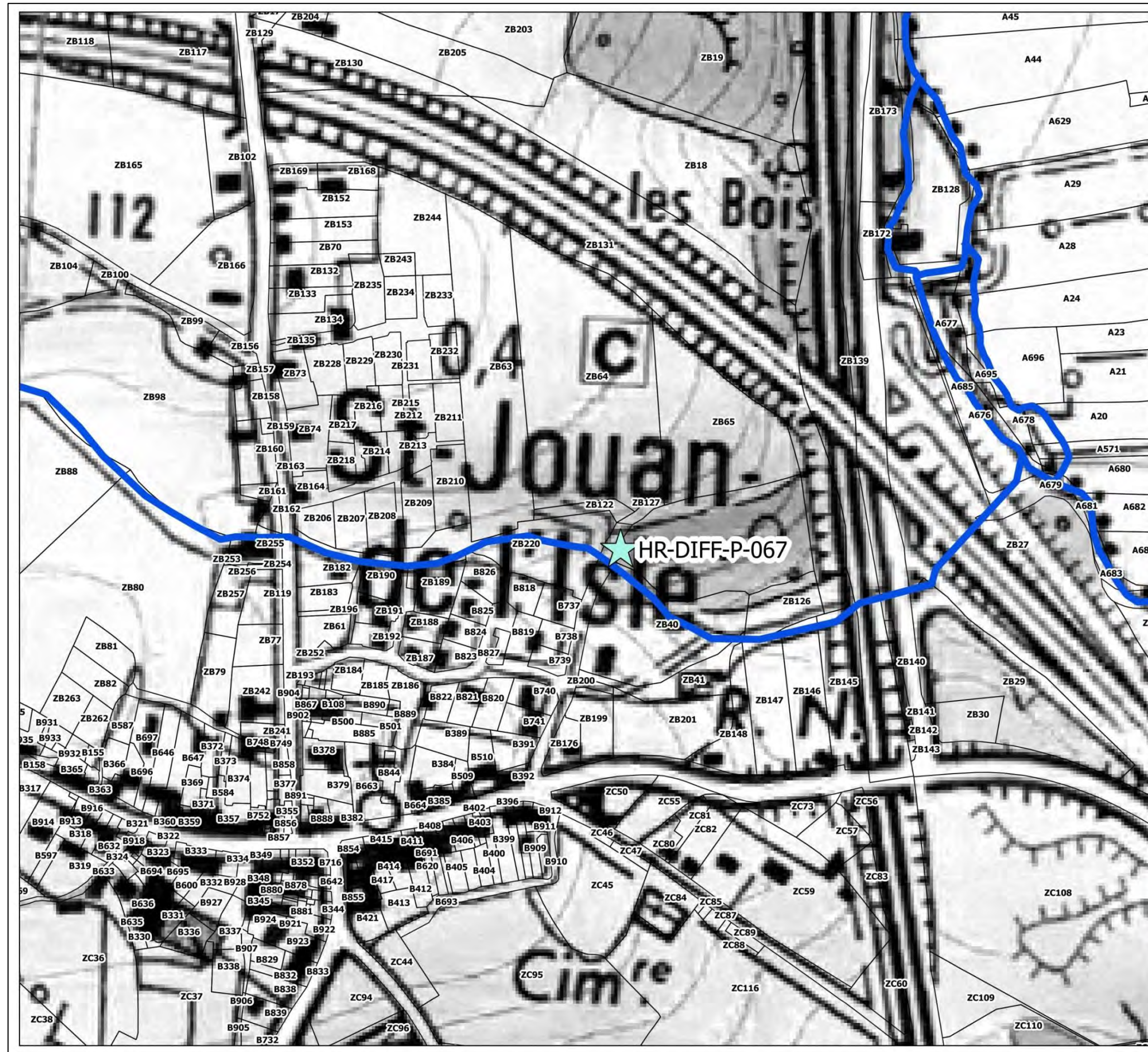
**DEBIT**

- Diffusion (cyan star)
- Bassin tampon (blue star)



\* IGN SCAN 25 - IGN BD TOPO - CADASTRE (GFIPI) - DONNEES INTERNES DINAN AGGLOMÉRATION





**ZONE HRA-06-08**

| ACTION | LG | MONTANT |
|--------|----|---------|
|        |    |         |
|        |    |         |
|        |    |         |
|        |    |         |
|        |    |         |
|        |    |         |

| ACTION        | MONTANT |
|---------------|---------|
| HR-DIFF-P-067 | 500     |
|               |         |
|               |         |
|               |         |
|               |         |
|               |         |

**CONTINUITÉ**

- Aménagement complexe
- Aménagement simple
- Remplacement ouvrage
- Suppression ouvrage

**LIT MINEUR**

- Diversification
- Méandrage
- Recharge
- Talweg

**ETUDE**

- Etude

**REFERENTIEL**

- Cours d'eau
- Cadastre

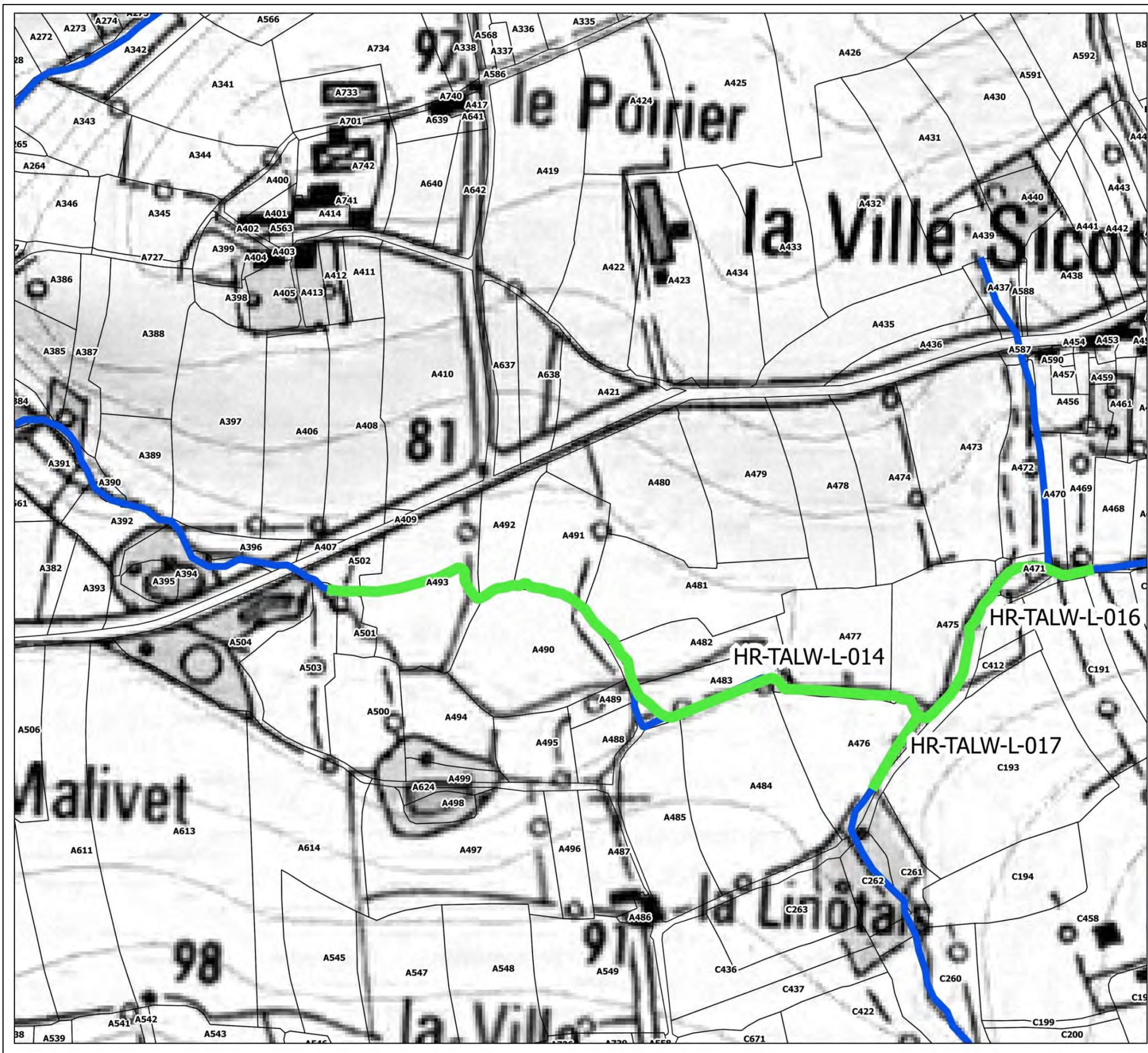
**DEBIT**

- Diffusion
- Bassin tampon



\* IGN SCAN 25 - \* IGN BD TOPO - CADASTRE (OGFIP) - DONNÉES INTERNES DINAN AGGLOMÉRATION





**ZONE HRA-06-09**

| ACTION        | LG  | MONTANT |
|---------------|-----|---------|
| HR-TALW-L-014 | 554 | 27700   |
| HR-TALW-L-016 | 64  | 3200    |
| HR-TALW-L-017 | 208 | 10400   |
|               |     |         |
|               |     |         |

| ACTION | MONTANT |
|--------|---------|
|        |         |
|        |         |
|        |         |
|        |         |
|        |         |

**CONTINUITÉ**

- Aménagement complexe
- Aménagement simple
- Remplacement ouvrage
- ✕ Suppression ouvrage

**LIT MINEUR**

- ▬ Diversification
- ▬ Méandrage
- ▬ Recharge
- ▬ Talweg

**ETUDE**

- Etude

**REFERENTIEL**

- ▬ Cours d'eau
- Cadastre

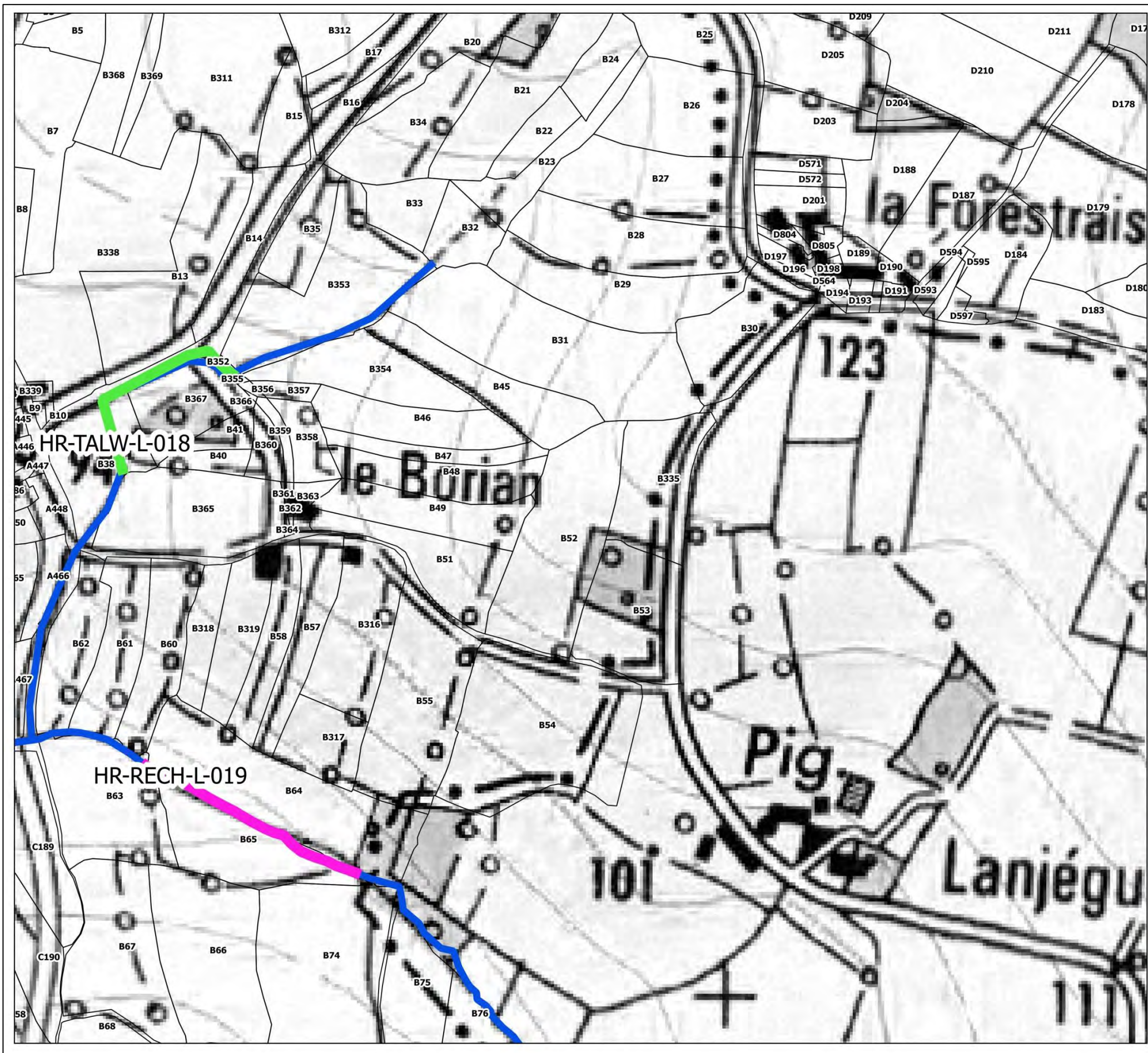
**DEBIT**

- ★ Diffusion
- ★ Bassin tampon



\* IGN SCAN 25 - \* IGN BD TOPO - CADASTRE (OGFIP) - DONNEES INTERNES DINAN AGGLOMÉRATION





**ZONE HRA-06-10**

| ACTION        | LG  | MONTANT |
|---------------|-----|---------|
| HR-TALW-L-018 | 175 | 8750    |
| HR-RECH-L-019 | 187 | 3740    |
|               |     |         |
|               |     |         |
|               |     |         |

| ACTION | MONTANT |
|--------|---------|
|        |         |
|        |         |
|        |         |
|        |         |
|        |         |

**CONTINUITE**

- Aménagement complexe
- Aménagement simple
- Remplacement ouvrage
- Suppression ouvrage

**LIT MINEUR**

- Diversification
- Méandrage
- Recharge
- Talweg

**DEBIT**

- Diffusion
- Bassin tampon

**ETUDE**

- Etude

**REFERENTIEL**

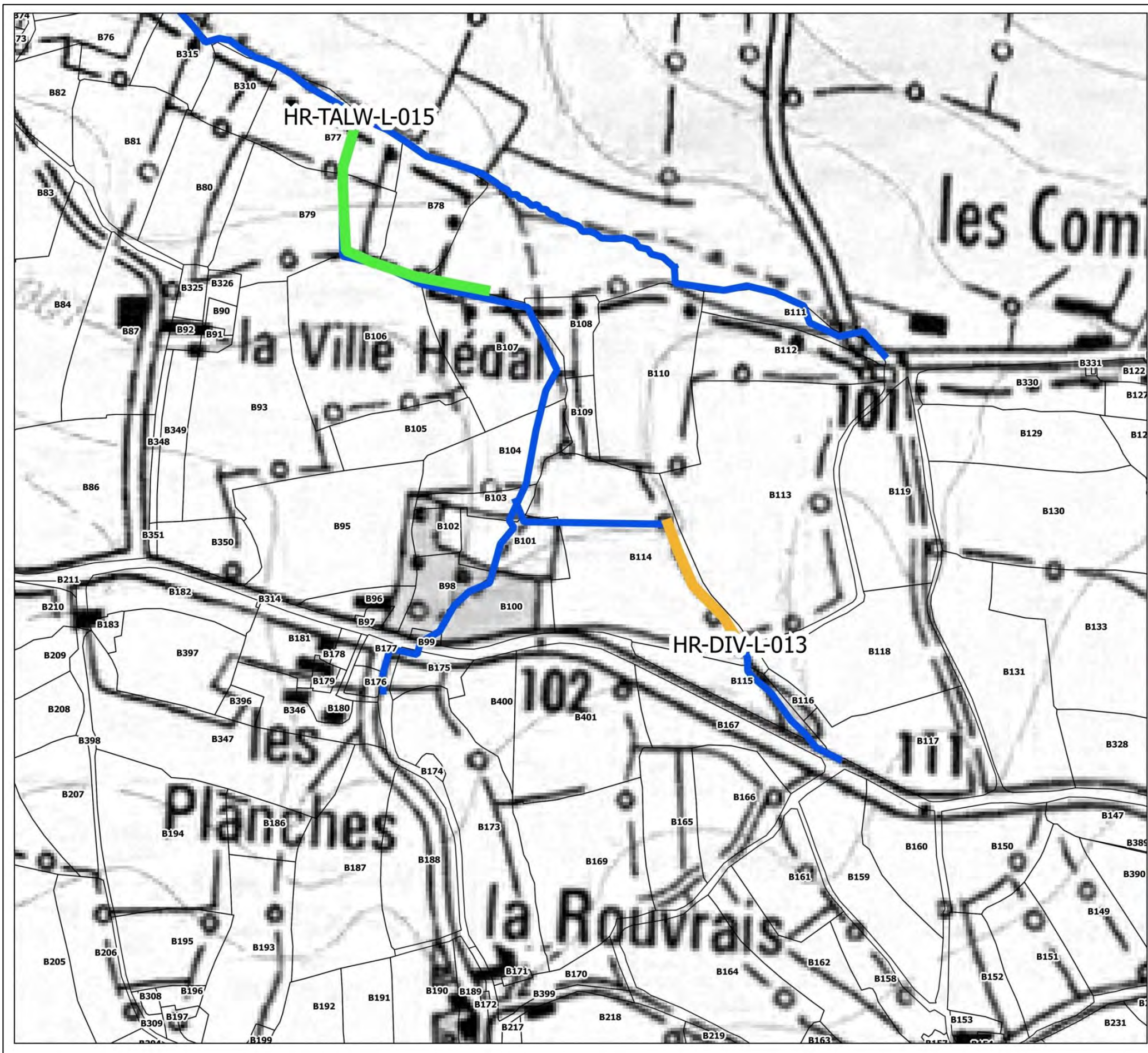
- Cours d'eau
- Cadastre

**DINAN AGGLOMÉRATION**

0 50 100 m

\*IGN SCAN 25 - \*IGN BD TOPO - CADASTRE (OGFIP) - DONNEES INTERNES DINAN AGGLOMERATION





**ZONE HRA-06-13**

| ACTION        | LG  | MONTANT |
|---------------|-----|---------|
| HR-TALW-L-015 | 221 | 11050   |
| HR-DIV-L-013  | 112 | 2240    |
|               |     |         |
|               |     |         |
|               |     |         |
|               |     |         |

| ACTION | MONTANT |
|--------|---------|
|        |         |
|        |         |
|        |         |
|        |         |
|        |         |

**CONTINUITÉ**

- Aménagement complexe
- Aménagement simple
- Remplacement ouvrage
- Suppression ouvrage

**LIT MINEUR**

- Diversification
- Méandrage
- Recharge
- Talweg

**DEBIT**

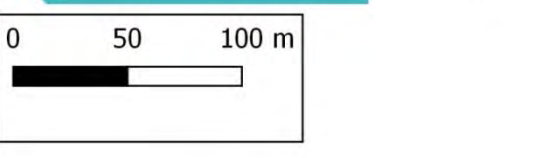
- Diffusion
- Bassin tampon

**ETUDE**

- Etude

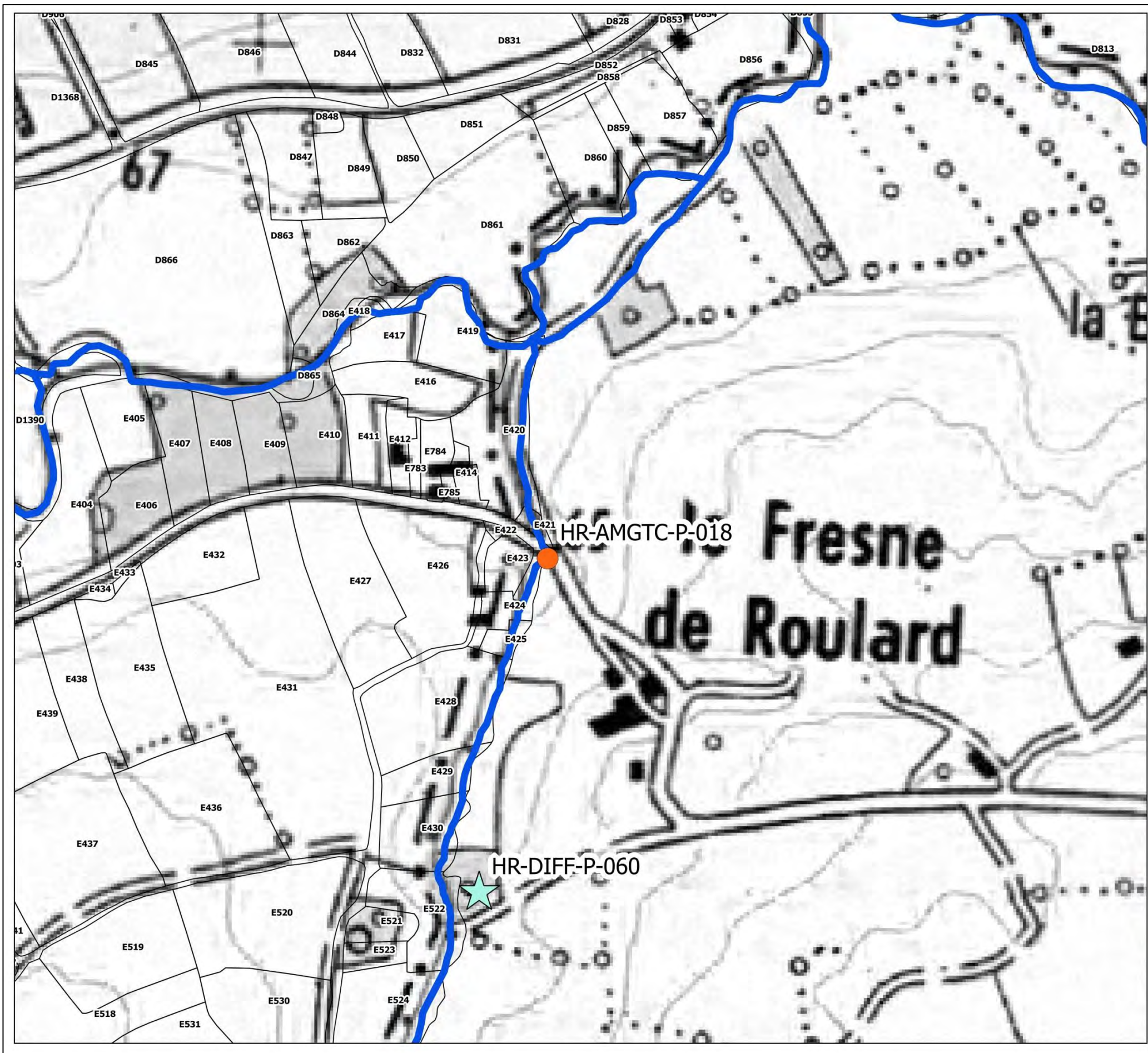
**REFERENTIEL**

- Cours d'eau
- Cadastre



\* IGN SCAN 25 - \* IGN BD TOPO - CADASTRE (OGFIP) - DONNEES INTERNES DINAN AGGLOMÉRATION





**ZONE HRA-06-14**

| ACTION | LG | MONTANT |
|--------|----|---------|
|        |    |         |
|        |    |         |
|        |    |         |
|        |    |         |
|        |    |         |

| ACTION         | MONTANT |
|----------------|---------|
| HR-AMGTC-P-018 | 15000   |
| HR-DIFF-P-060  | 500     |
|                |         |
|                |         |
|                |         |
|                |         |

**CONTINUITÉ**

- Aménagement complexe
- Aménagement simple
- Remplacement ouvrage
- ✗ Suppression ouvrage

**LIT MINEUR**

- Diversification
- Méandrage
- Recharge
- Talweg

**ETUDE**

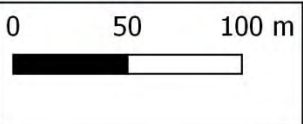
- Etude

**REFERENTIEL**

- Cours d'eau
- Cadastre

**DEBIT**

- ★ Diffusion
- ★ Bassin tampon

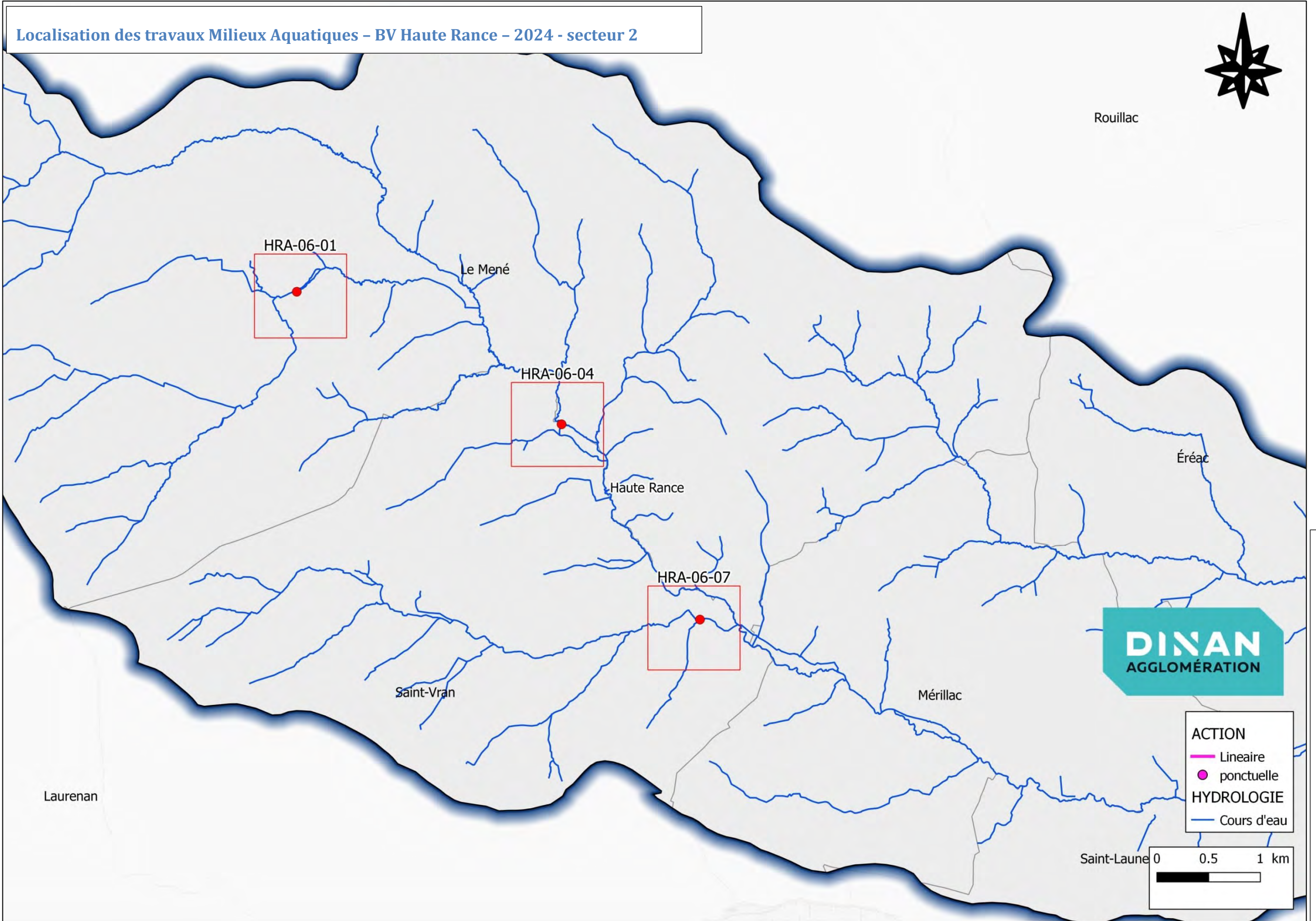


\* IGN SCAN 25 - \* IGN BD TOPO - CADASTRE (OGFIP) - DONNEES INTERNES DINAN AGGLOMERATION





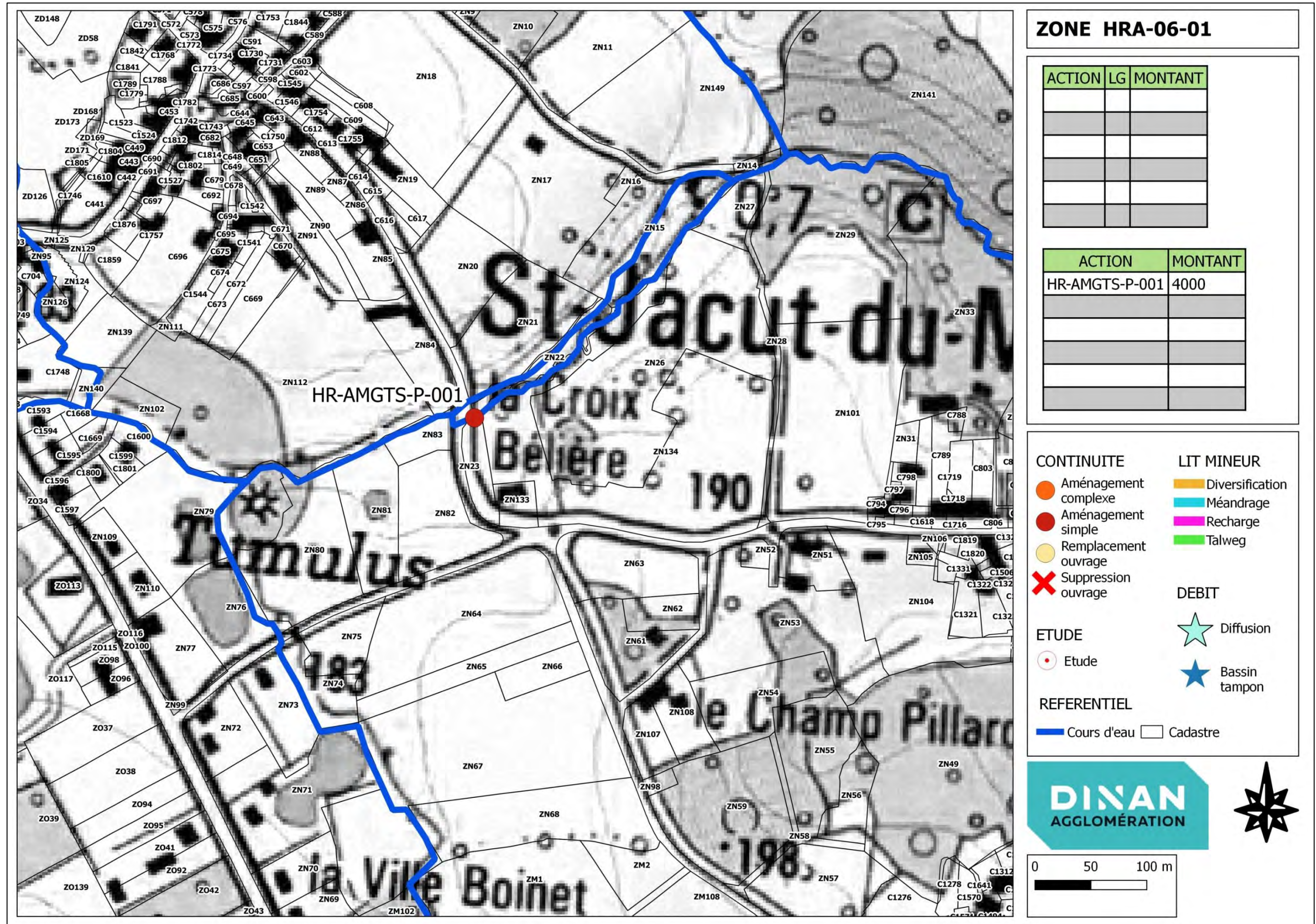




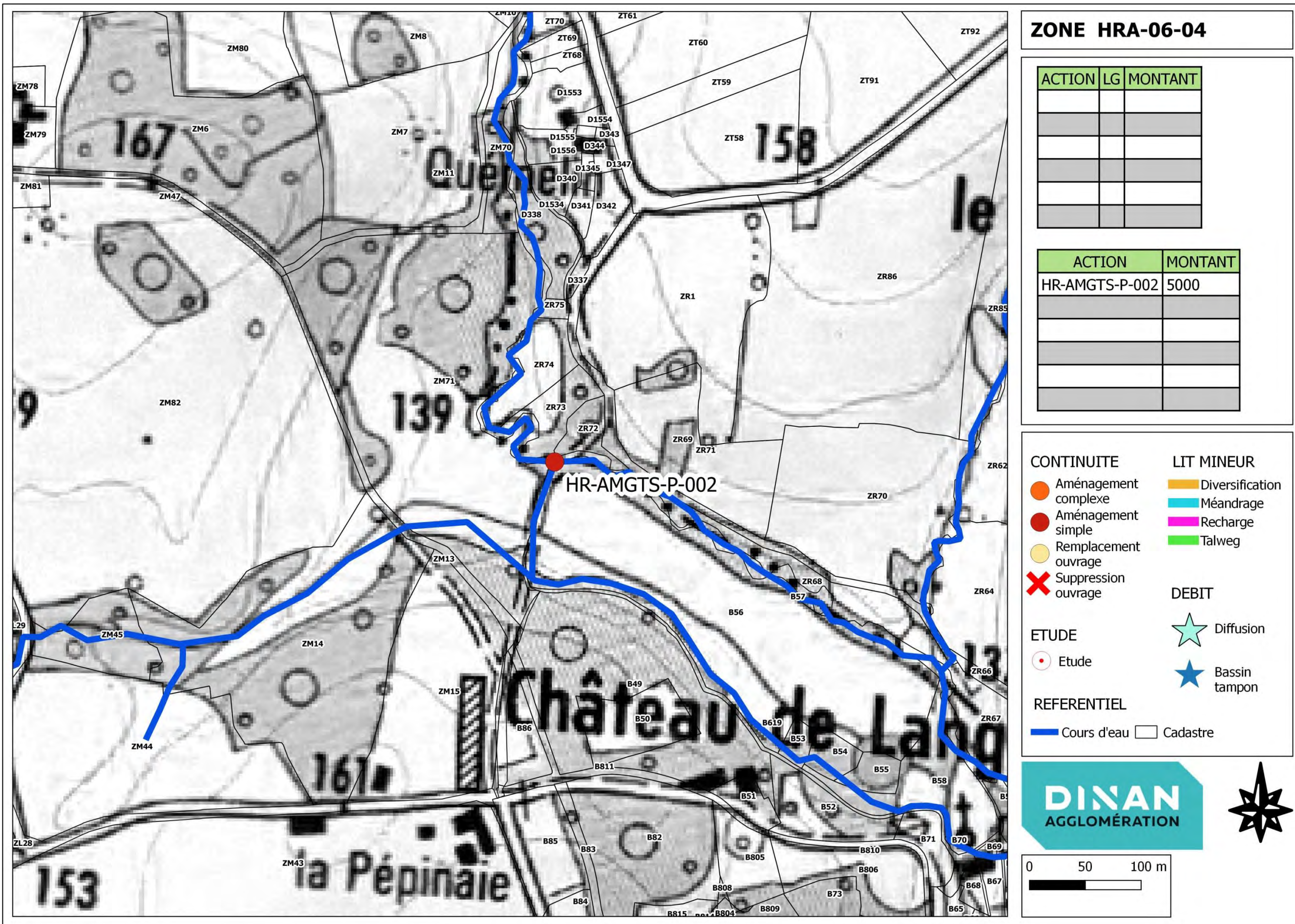








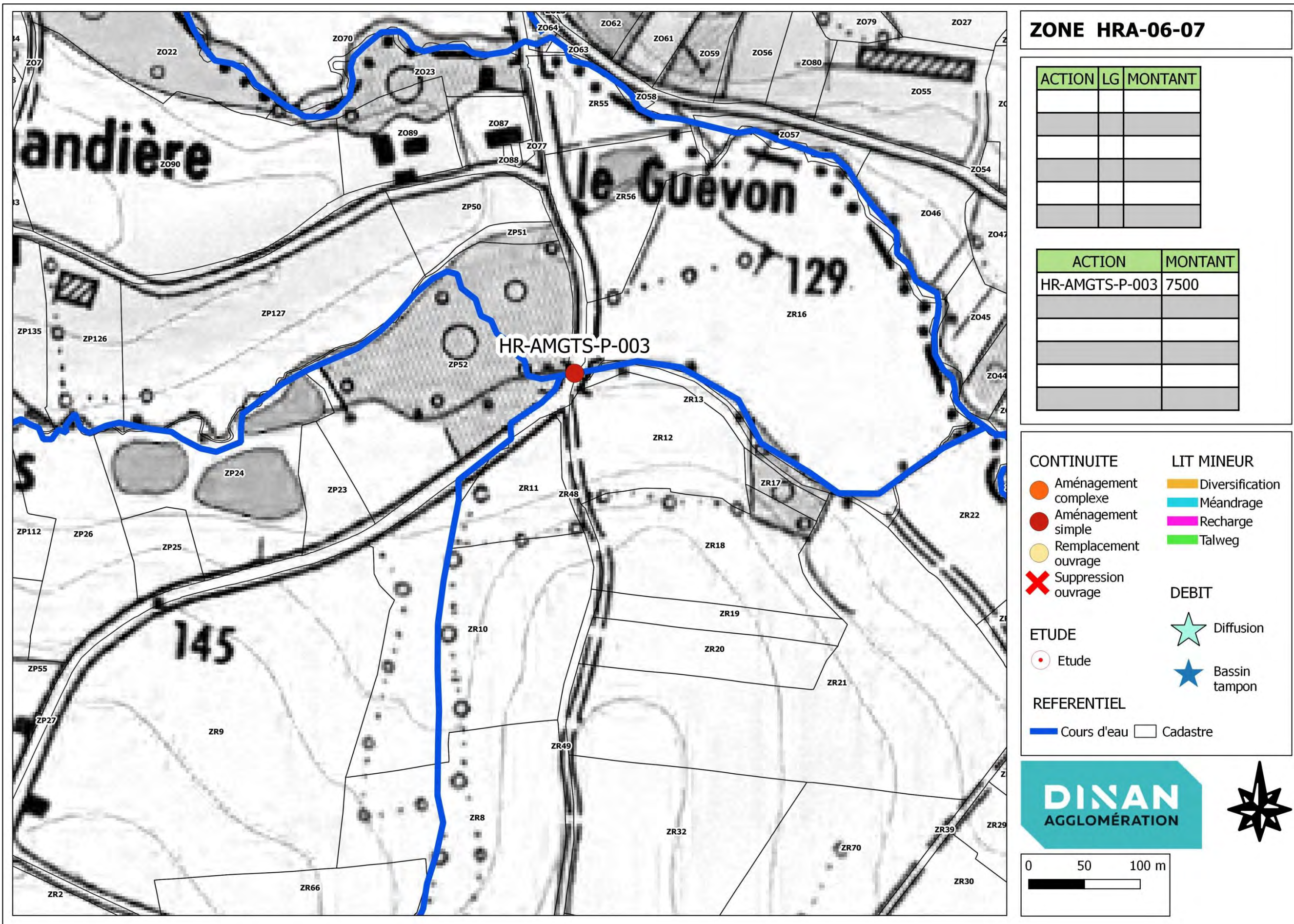




TRAVAUX DE RESTAURATION DES MILIEUX AQUATIQUES - DOSSIER UNIQUE D'AUTORISATION & DECLARATION D'INTERET GENERAL  
 BASSINS VERSANTS HAUTE-RANCE / RANCE AVAL FALUN / ARGUENON AVAL - ATLAS CARTOGRAPHIQUE - Dinan Agglomération – Service Grand Cycle de l'Eau - Janvier 2019

\* IGN SCAN 25 - \* IGN BD TOPO - CADASTRE (DGFIP) - DONNEES INTERNES DINAN AGGLOMERATION



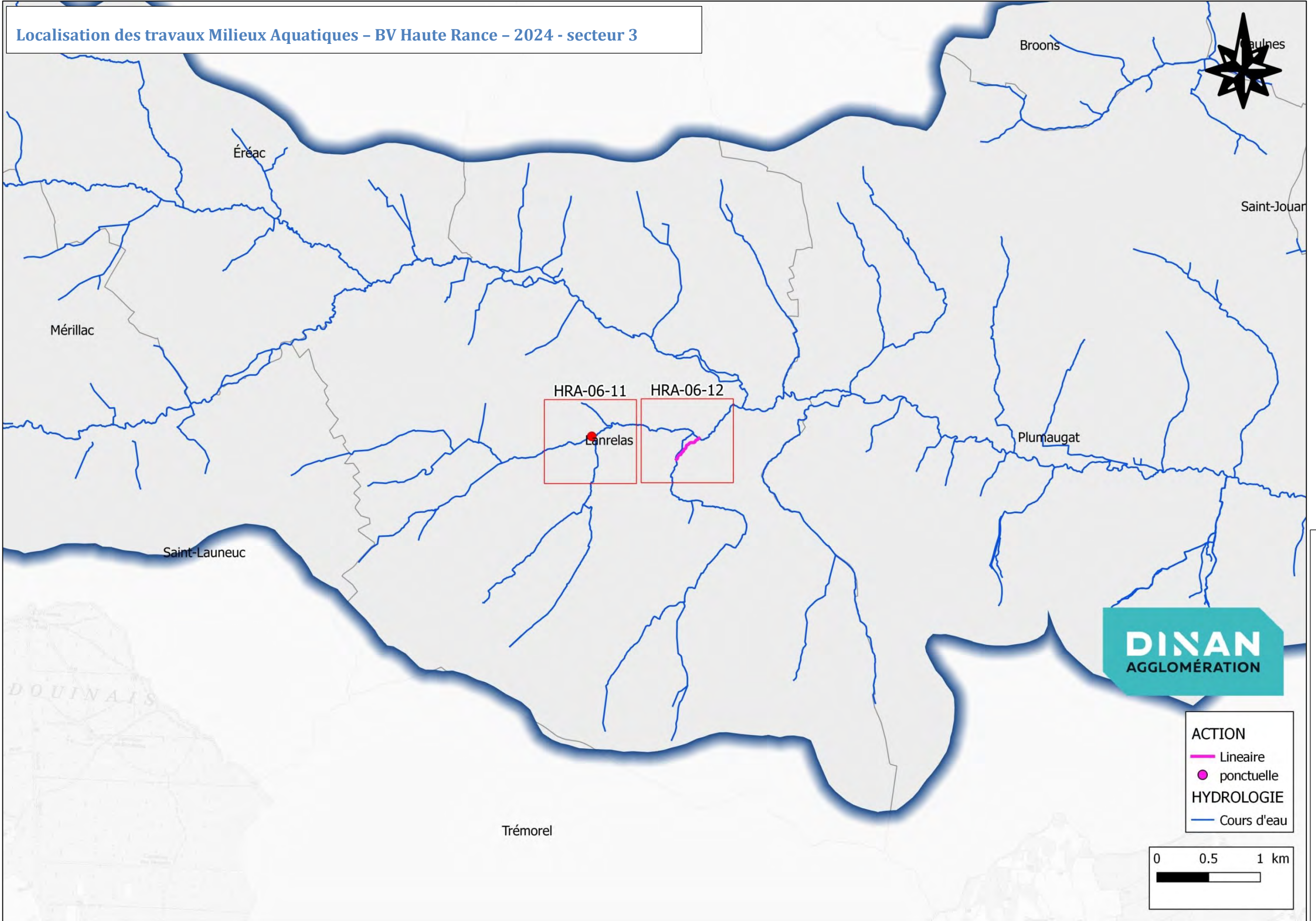


TRAVAUX DE RESTAURATION DES MILIEUX AQUATIQUES - DOSSIER UNIQUE D'AUTORISATION & DECLARATION D'INTERET GENERAL  
 BASSINS VERSANTS HAUTE-RANCE / RANCE AVAL FALUN / ARGUENON AVAL - ATLAS CARTOGRAPHIQUE - Dinan Agglomération – Service Grand Cycle de l'Eau - Janvier 2019

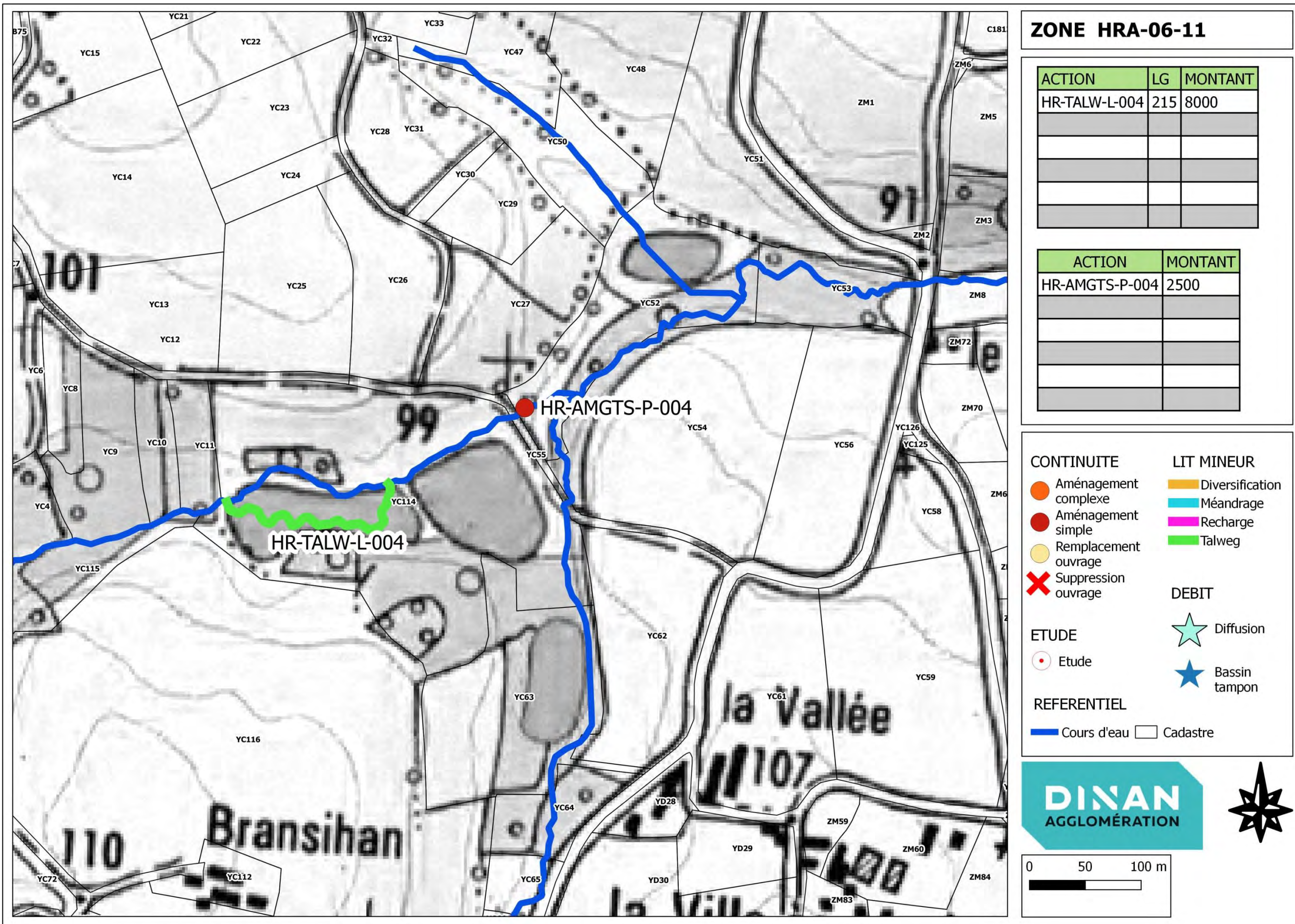




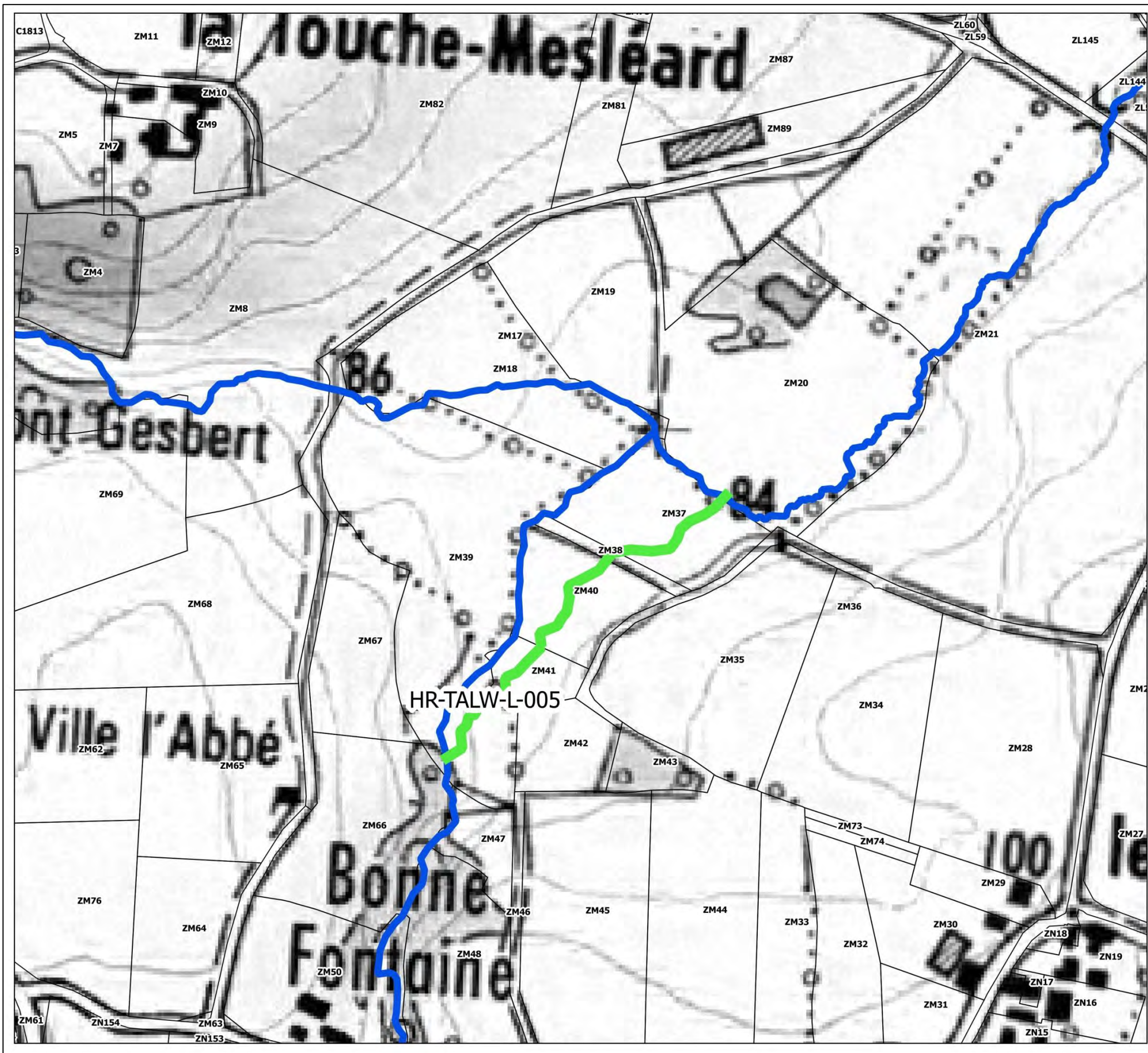












**ZONE HRA-06-12**

| ACTION        | LG  | MONTANT |
|---------------|-----|---------|
| HR-TALW-L-005 | 330 | 18000   |
|               |     |         |
|               |     |         |
|               |     |         |
|               |     |         |

| ACTION | MONTANT |
|--------|---------|
|        |         |
|        |         |
|        |         |
|        |         |
|        |         |

**CONTINUITÉ**

- Aménagement complexe
- Aménagement simple
- Remplacement ouvrage
- Suppression ouvrage

**LIT MINEUR**

- Diversification
- Méandrage
- Recharge
- Talweg

**DEBIT**

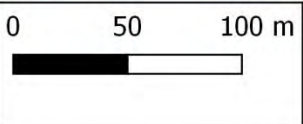
- Diffusion
- Bassin tampon

**ETUDE**

- Etude

**REFERENTIEL**

- Cours d'eau
- Cadastre



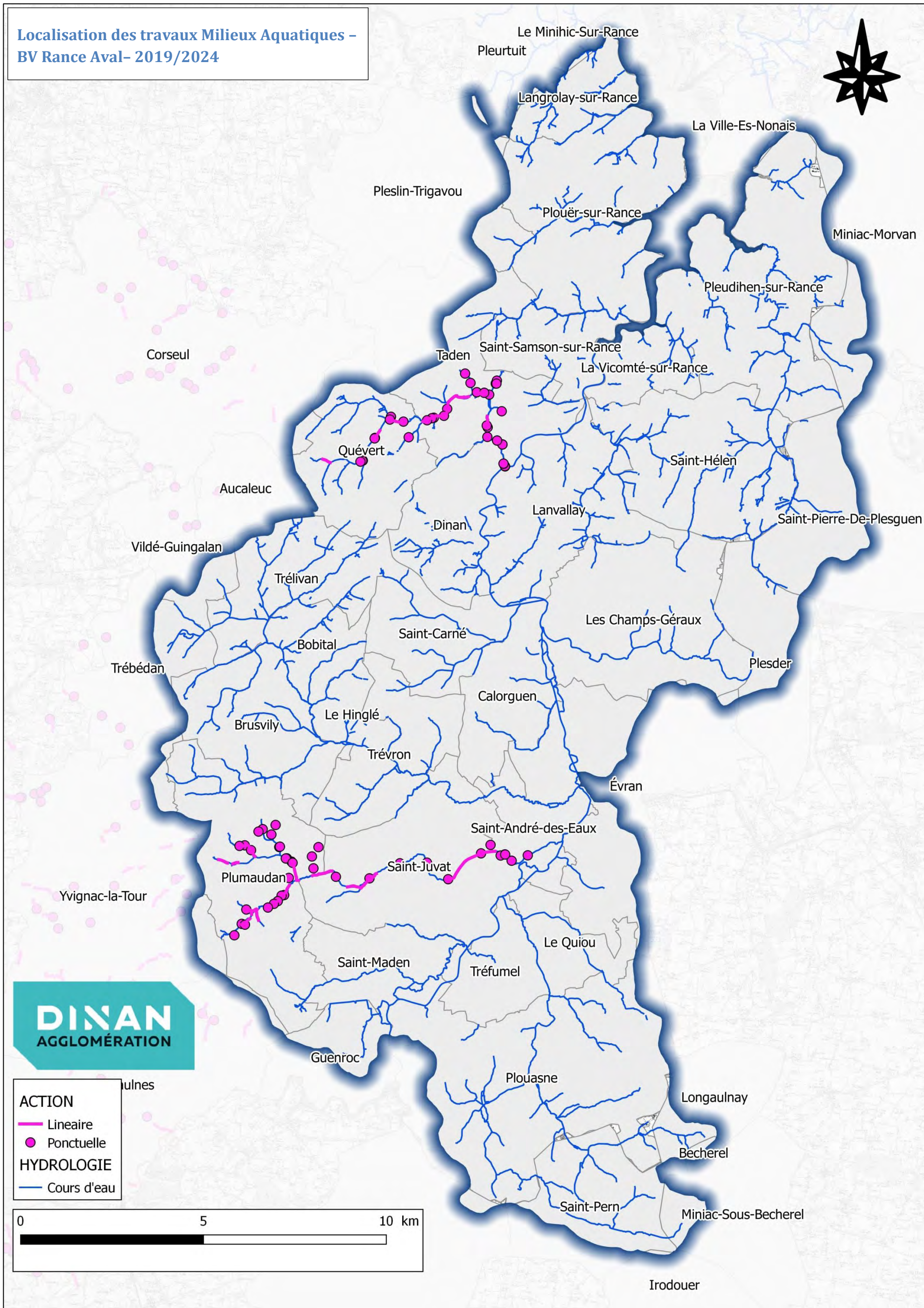
\* IGN SCAN 25 - \* IGN BD TOPO - CADASTRE (OGFIP) - DONNEES INTERNES DINAN AGGLOMÉRATION







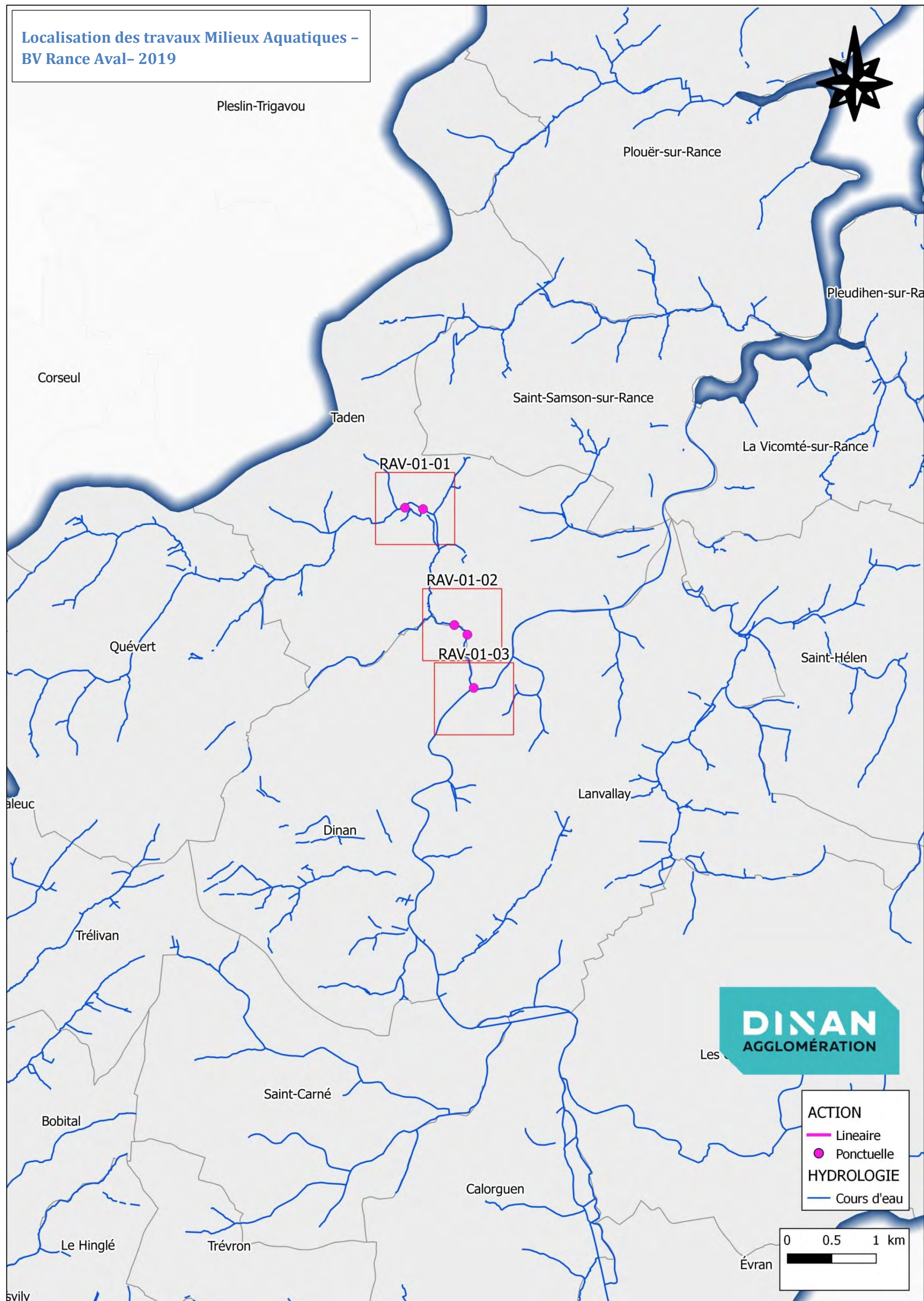
**Localisation des travaux Milieux Aquatiques -  
BV Rance Aval- 2019/2024**



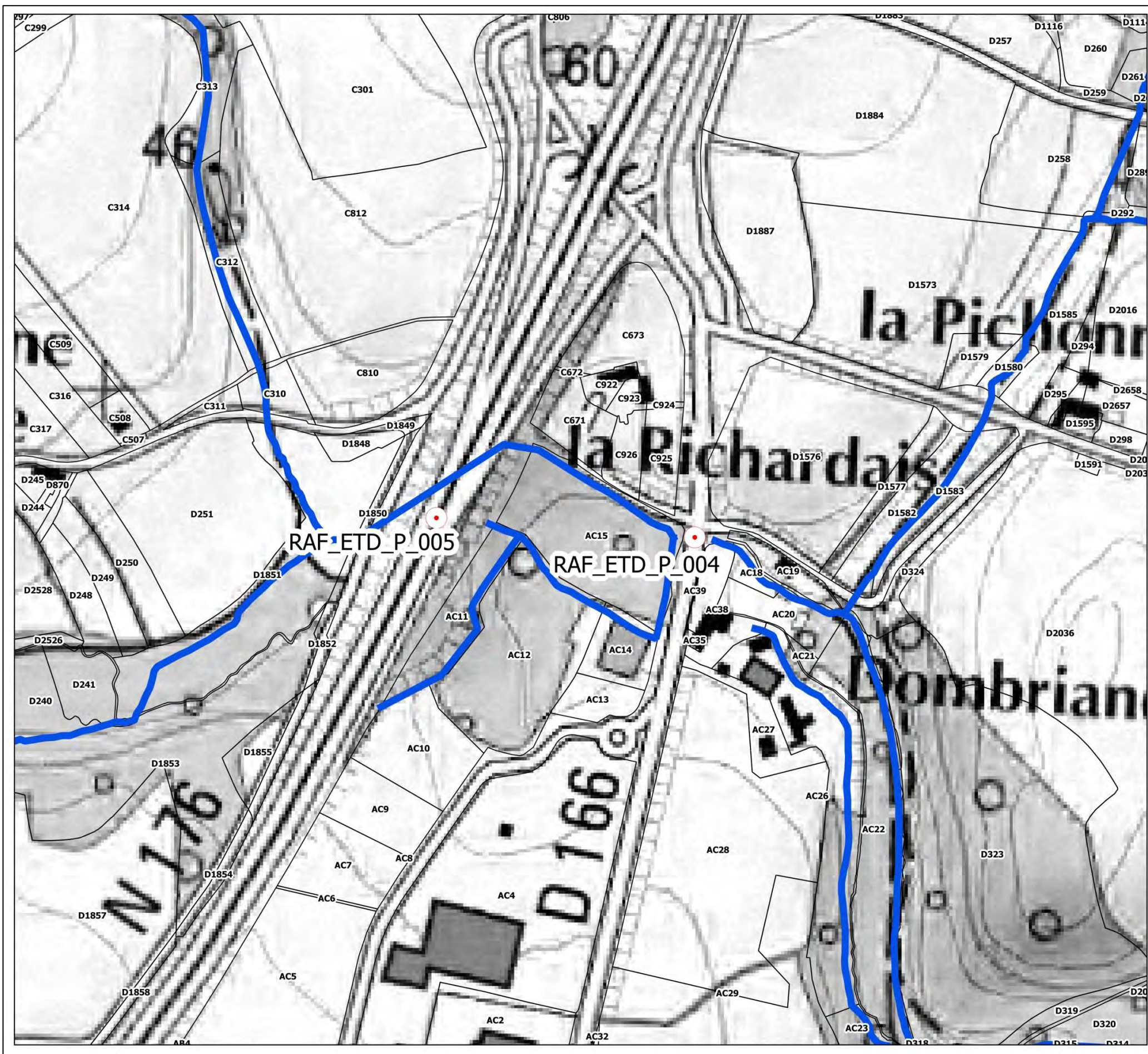
\* IGN SCAN 25 - \* IGN BD TOPO - CADASTRE (DGFI) - DONNEES INTERNES DINAN AGGLOMERATION



## Localisation des travaux Milieux Aquatiques - BV Rance Aval- 2019







**ZONE RAV-01-01**

| ACTION | LG | MONTANT |
|--------|----|---------|
|        |    |         |
|        |    |         |
|        |    |         |
|        |    |         |

| ACTION        | MONTANT |
|---------------|---------|
| RAF_ETD_P_005 | 10000   |
| RAF_ETD_P_004 | 10000   |
|               |         |
|               |         |
|               |         |
|               |         |
|               |         |
|               |         |

**CONTINUITÉ**

- Aménagement complexe
- Aménagement simple
- Remplacement ouvrage
- Suppression ouvrage

**LIT MINEUR**

- Diversification
- Méandrage
- Recharge
- Talweg

**DEBIT**

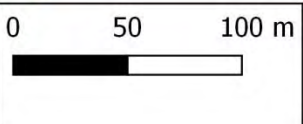
- Diffusion
- Bassin tampon

**ETUDE**

- Etude

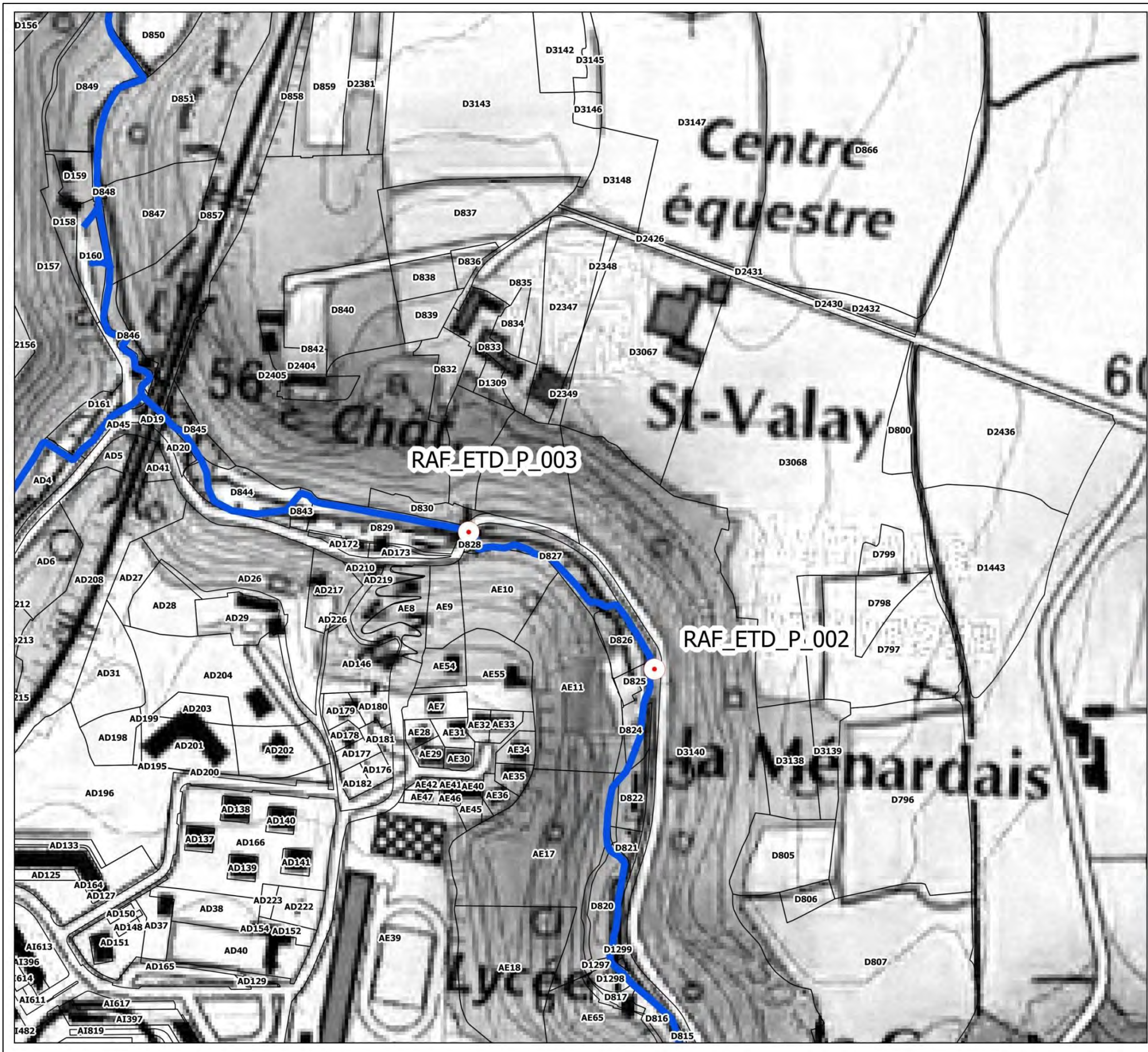
**REFERENTIEL**

- Cours d'eau
- Cadastre



\*IGN SCAN 25 - \*IGN BD TOPO - CADASTRE (OGFIP) - DONNÉES INTERNES DINAN AGGLOMÉRATION





**ZONE RAV-01-02**

| ACTION | LG | MONTANT |
|--------|----|---------|
|        |    |         |
|        |    |         |
|        |    |         |
|        |    |         |

| ACTION        | MONTANT |
|---------------|---------|
| RAF_ETD_P_002 | 10000   |
| RAF_ETD_P_003 | 10000   |
|               |         |
|               |         |
|               |         |
|               |         |
|               |         |
|               |         |

**CONTINUITÉ**

- Aménagement complexe (orange circle)
- Aménagement simple (red circle)
- Remplacement ouvrage (yellow circle)
- Suppression ouvrage (red X)

**LIT MINEUR**

- Diversification (yellow bar)
- Méandrage (cyan bar)
- Recharge (magenta bar)
- Talweg (green bar)

**DEBIT**

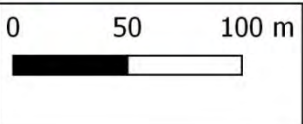
- Diffusion (light blue star)
- Bassin tampon (dark blue star)

**ETUDE**

- Etude (red circle with dot)

**REFERENTIEL**

- Cours d'eau (blue line)
- Cadastre (black outline)



\* IGN SCAN 25 - \* IGN BD TOPO - CADASTRE (DSGFI) - DONNEES INTERNES DINAN AGGLOMERATION

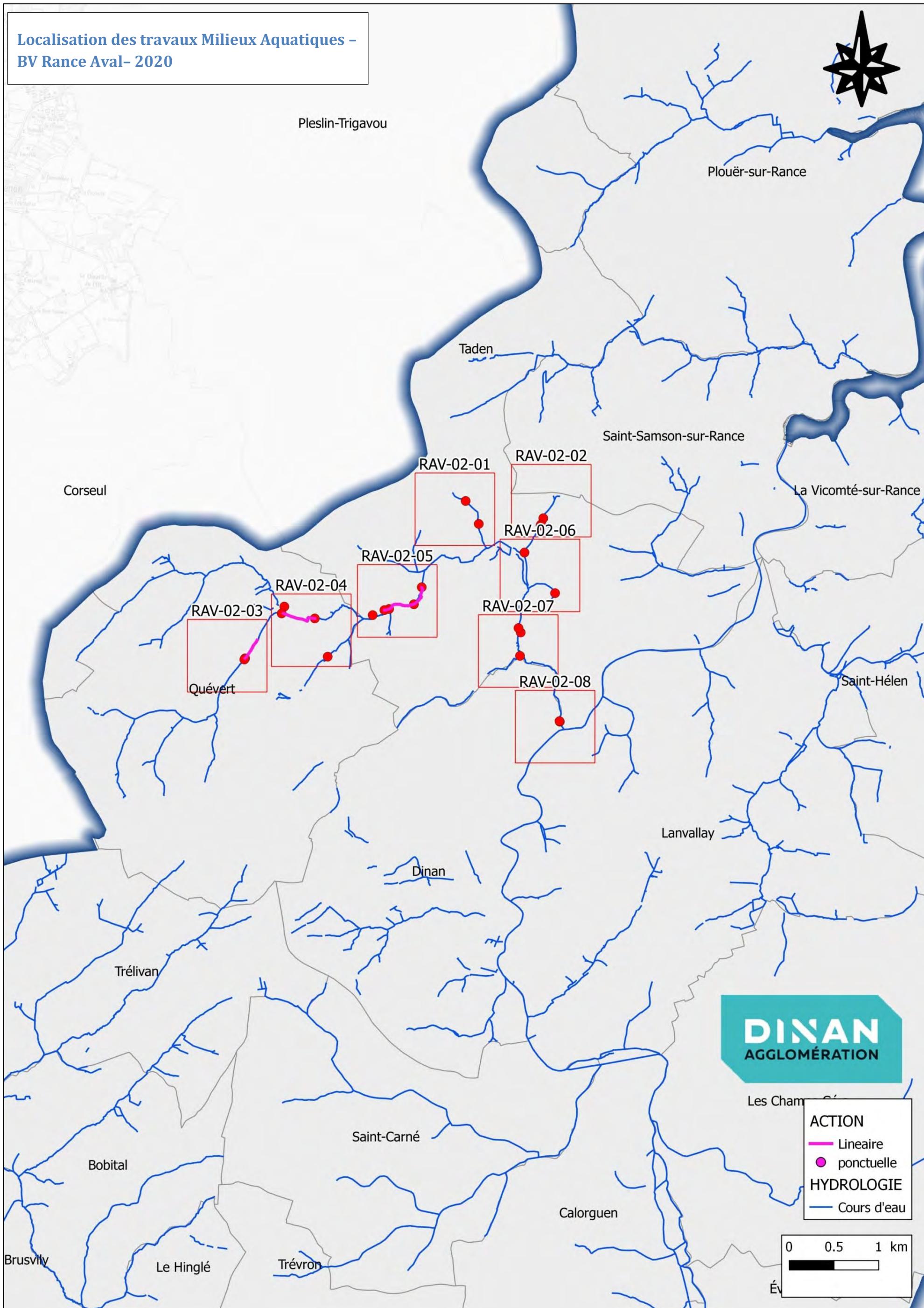








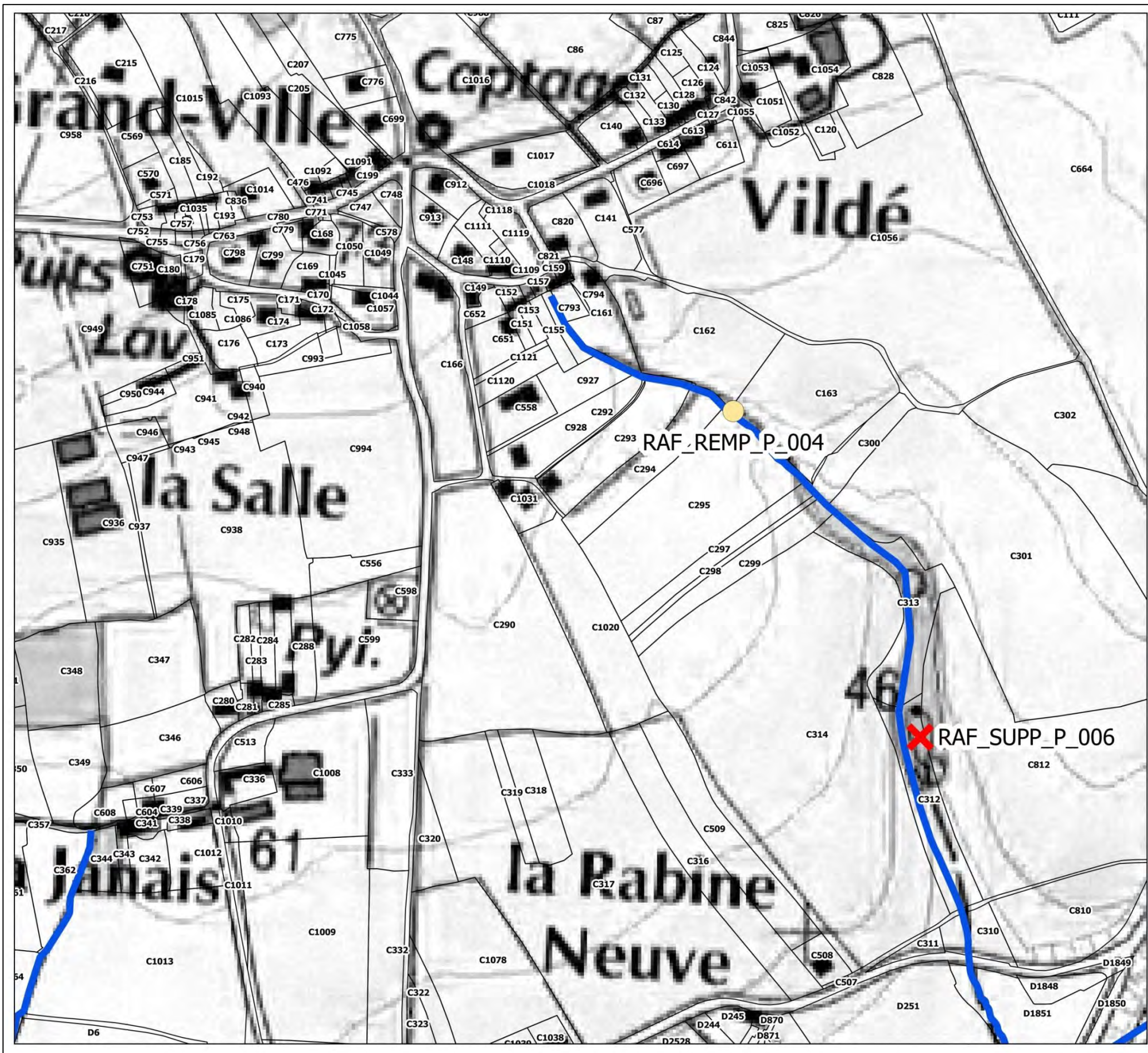












**ZONE RAV-02-01**

| ACTION | LG | MONTANT |
|--------|----|---------|
|        |    |         |
|        |    |         |
|        |    |         |
|        |    |         |
|        |    |         |
|        |    |         |

| ACTION         | MONTANT |
|----------------|---------|
| RAF_SUPP_P_006 | 500     |
| RAF_REMP_P_004 | 3000    |
|                |         |
|                |         |
|                |         |
|                |         |

**CONTINUITÉ**

- Aménagement complexe (orange circle)
- Aménagement simple (red circle)
- Remplacement ouvrage (yellow circle)
- Suppression ouvrage (red X)

**LIT MINEUR**

- Diversification (yellow bar)
- Méandrage (cyan bar)
- Recharge (magenta bar)
- Talweg (green bar)

**DEBIT**

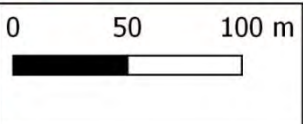
- Diffusion (light blue star)
- Bassin tampon (dark blue star)

**ETUDE**

- Etude (red circle with dot)

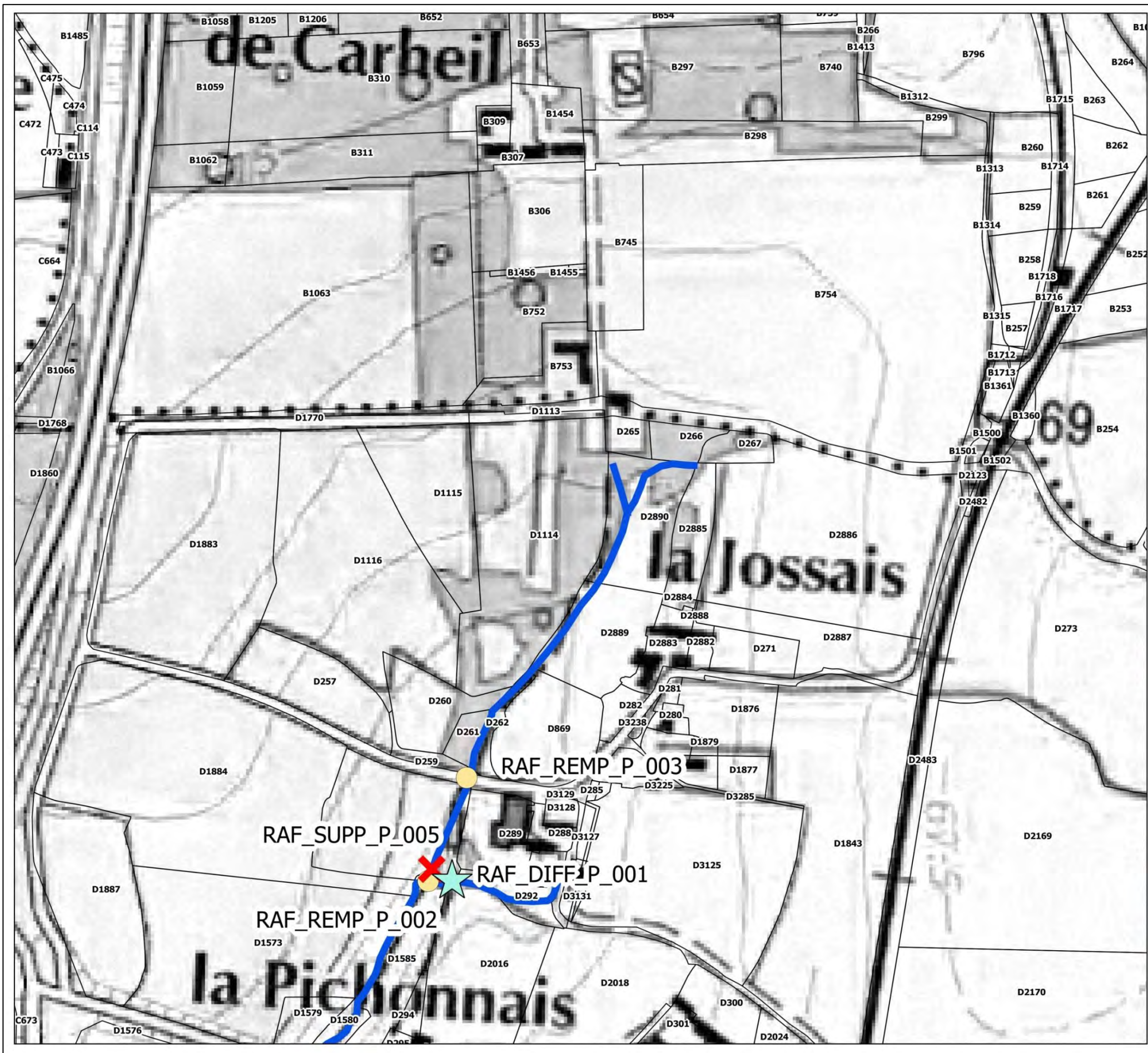
**REFERENTIEL**

- Cours d'eau (blue line)
- Cadastre (grey outline)



\* IGN SCAN 25 - \* IGN BD TOPO - CADASTRE (DGFiP) - DONNÉES INTERNES DINAN AGGLOMÉRATION





**ZONE RAV-02-02**

| ACTION | LG | MONTANT |
|--------|----|---------|
|        |    |         |
|        |    |         |
|        |    |         |
|        |    |         |
|        |    |         |

| ACTION         | MONTANT |
|----------------|---------|
| RAF_REMP_P_002 | 500     |
| RAF_SUPP_P_005 | 500     |
| RAF_REMP_P_003 | 3000    |
| RAF_DIFF_P_001 | 300     |
|                |         |
|                |         |

**CONTINUITÉ**

- Aménagement complexe
- Aménagement simple
- Remplacement ouvrage
- Suppression ouvrage

**LIT MINEUR**

- Diversification
- Méandrage
- Recharge
- Talweg

**DEBIT**

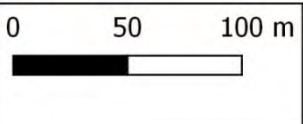
- Diffusion
- Bassin tampon

**ETUDE**

- Etude

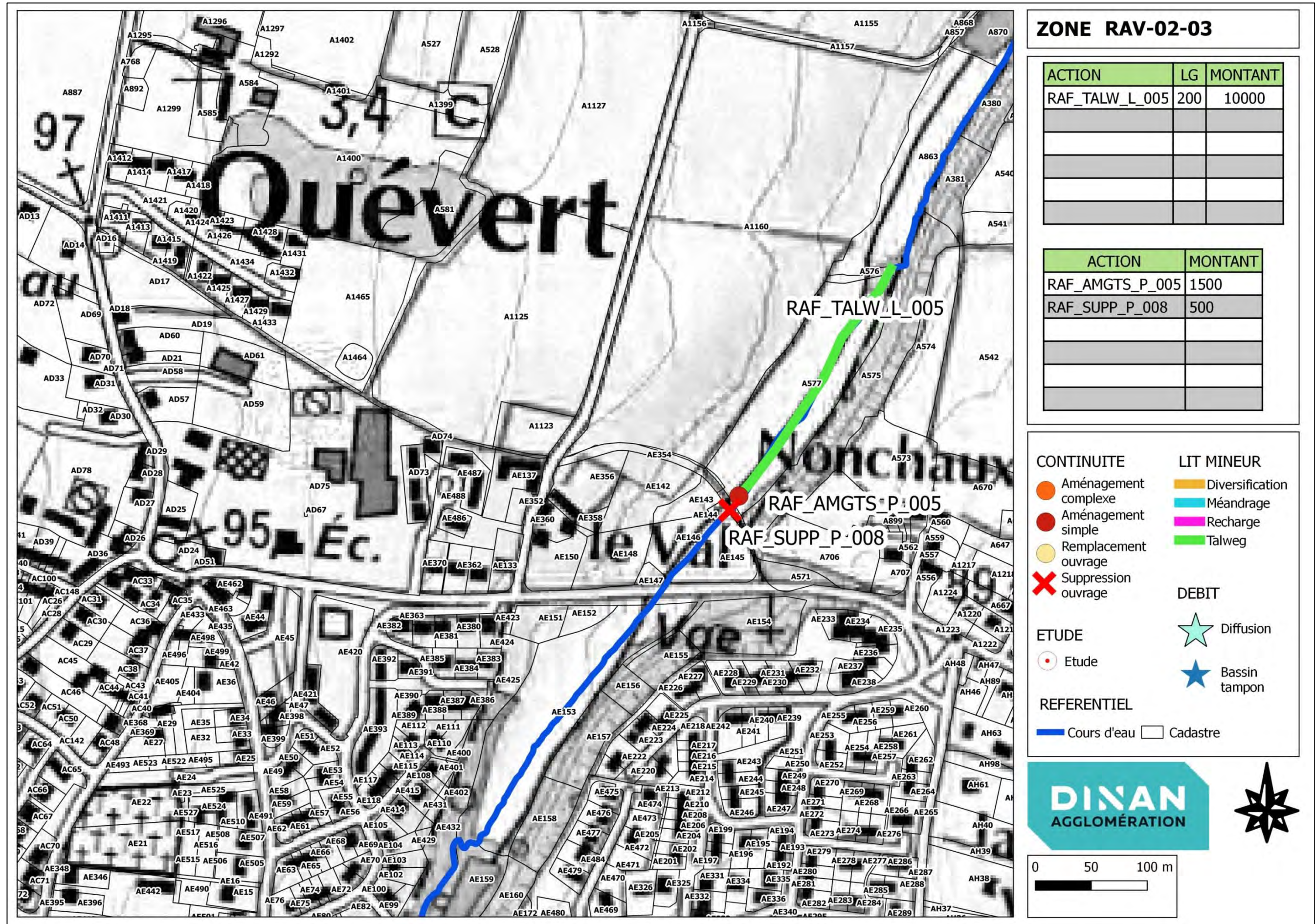
**REFERENTIEL**

- Cours d'eau
- Cadastre



\* IGN SCAN 25 - \* IGN BD TOPO - CADASTRE (DGFiP) - DONNEES INTERNES DINAN AGGLOMERATION





**ZONE RAV-02-03**

| ACTION         | LG  | MONTANT |
|----------------|-----|---------|
| RAF_TALW_L_005 | 200 | 10000   |
|                |     |         |
|                |     |         |
|                |     |         |
|                |     |         |

| ACTION          | MONTANT |
|-----------------|---------|
| RAF_AMGTS_P_005 | 1500    |
| RAF_SUPP_P_008  | 500     |
|                 |         |
|                 |         |
|                 |         |

**CONTINUITÉ**

- Aménagement complexe
- Aménagement simple
- Remplacement ouvrage
- Suppression ouvrage

**LIT MINEUR**

- Diversification
- Méandrage
- Recharge
- Talweg

**DEBIT**

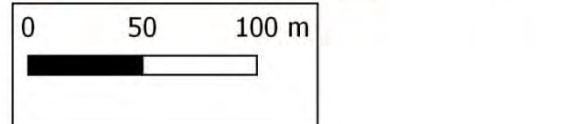
- Diffusion
- Bassin tampon

**ETUDE**

- Etude

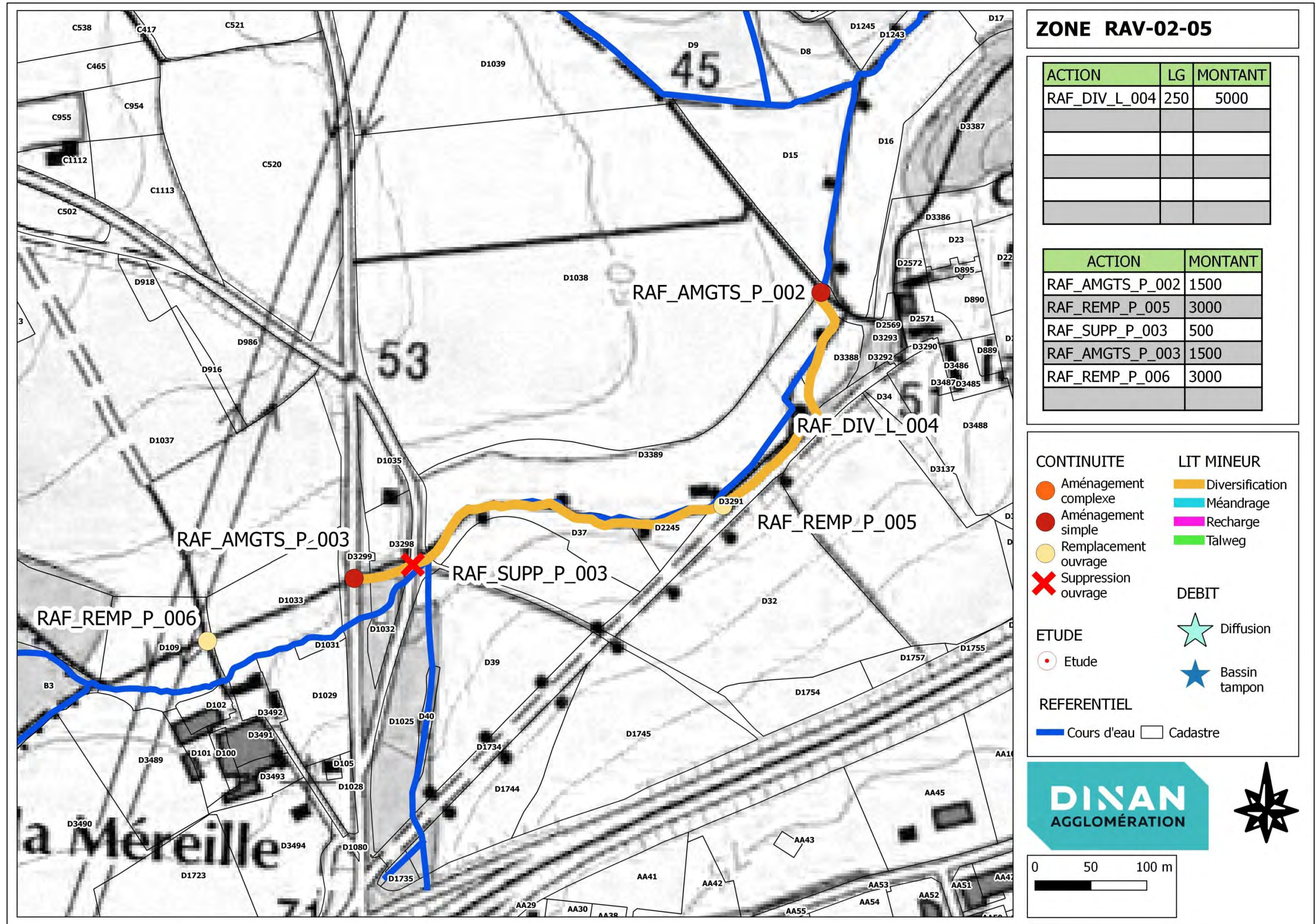
**REFERENTIEL**

- Cours d'eau
- Cadastre



\* IGN SCAN 25 - \* IGN BD TOPO - CADASTRE (OGFIP) - DONNEES INTERNES DINAN AGGLOMERATION





**ZONE RAV-02-05**

| ACTION        | LG  | MONTANT |
|---------------|-----|---------|
| RAF_DIV_L_004 | 250 | 5000    |
|               |     |         |
|               |     |         |
|               |     |         |
|               |     |         |

| ACTION          | MONTANT |
|-----------------|---------|
| RAF_AMGTS_P_002 | 1500    |
| RAF_REMP_P_005  | 3000    |
| RAF_SUPP_P_003  | 500     |
| RAF_AMGTS_P_003 | 1500    |
| RAF_REMP_P_006  | 3000    |
|                 |         |

**CONTINUITÉ**

- Aménagement complexe (orange circle)
- Aménagement simple (red circle)
- Remplacement ouvrage (yellow circle)
- Suppression ouvrage (red X)

**LIT MINEUR**

- Diversification (yellow line)
- Méandrage (cyan line)
- Recharge (magenta line)
- Talweg (green line)

**DEBIT**

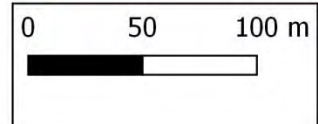
- Diffusion (light blue star)
- Bassin tampon (dark blue star)

**ETUDE**

- Etude (red circle with dot)

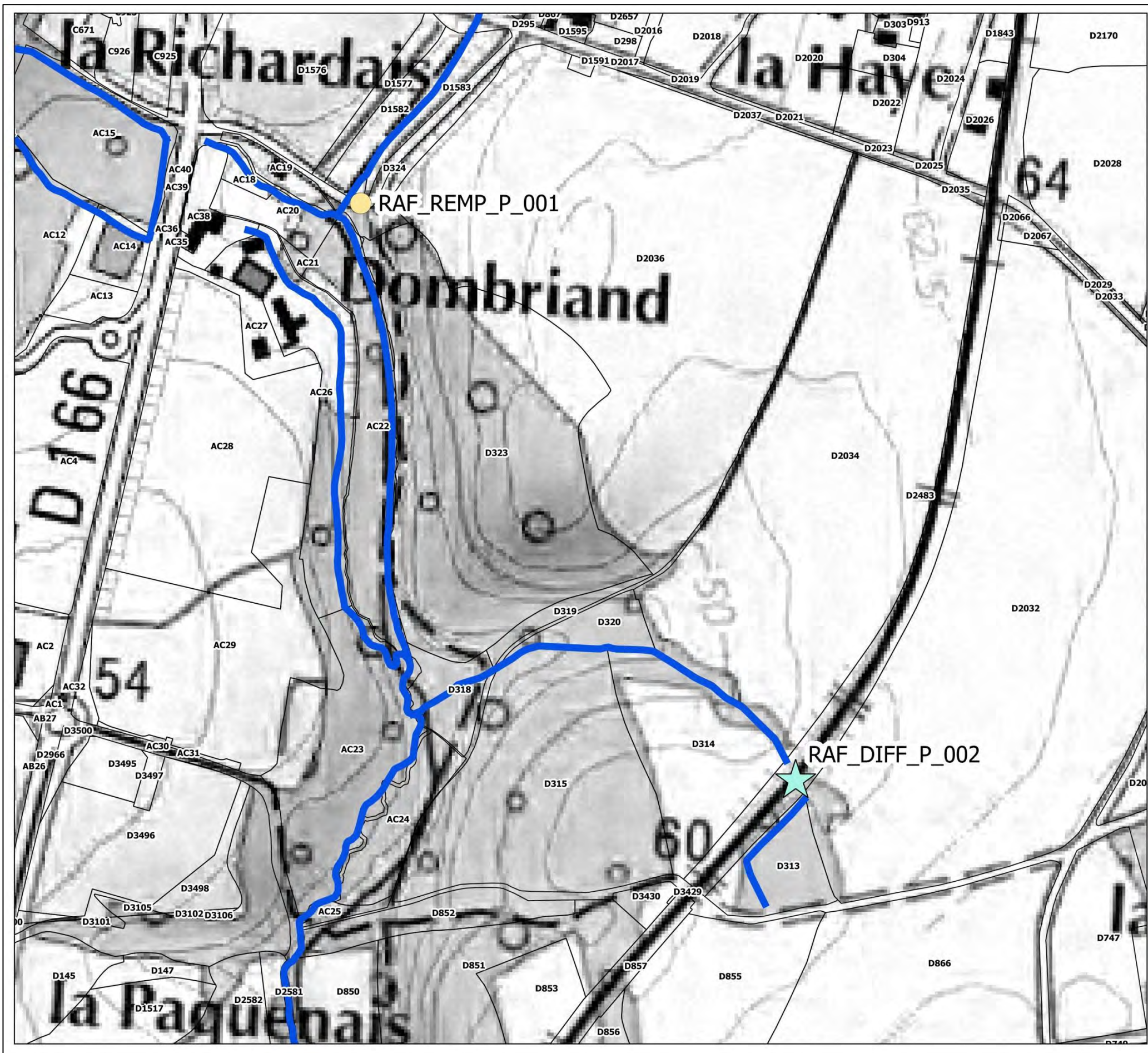
**REFERENTIEL**

- Cours d'eau (blue line)
- Cadastre (black outline)



\* IGN SCAN 25 - \* IGN BD TOPO - CADASTRE (OGFIP) - DONNEES INTERNES DINAN AGGLOMÉRATION





**ZONE RAV-02-06**

| ACTION | LG | MONTANT |
|--------|----|---------|
|        |    |         |
|        |    |         |
|        |    |         |
|        |    |         |
|        |    |         |
|        |    |         |

| ACTION         | MONTANT |
|----------------|---------|
| RAF_DIFF_P_002 | 300     |
| RAF_REMP_P_001 | 3000    |
|                |         |
|                |         |
|                |         |
|                |         |

**CONTINUITE**

- Aménagement complexe (Orange circle)
- Aménagement simple (Red circle)
- Remplacement ouvrage (Yellow circle)
- Suppression ouvrage (Red X)

**LIT MINEUR**

- Diversification (Yellow bar)
- Méandrage (Cyan bar)
- Recharge (Pink bar)
- Talweg (Green bar)

**ETUDE**

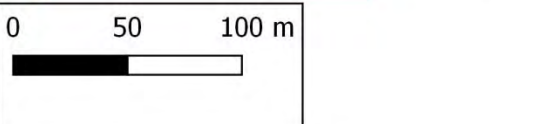
- Etude (Red circle with dot)

**REFERENTIEL**

- Cours d'eau (Blue line)
- Cadastre (Black outline)

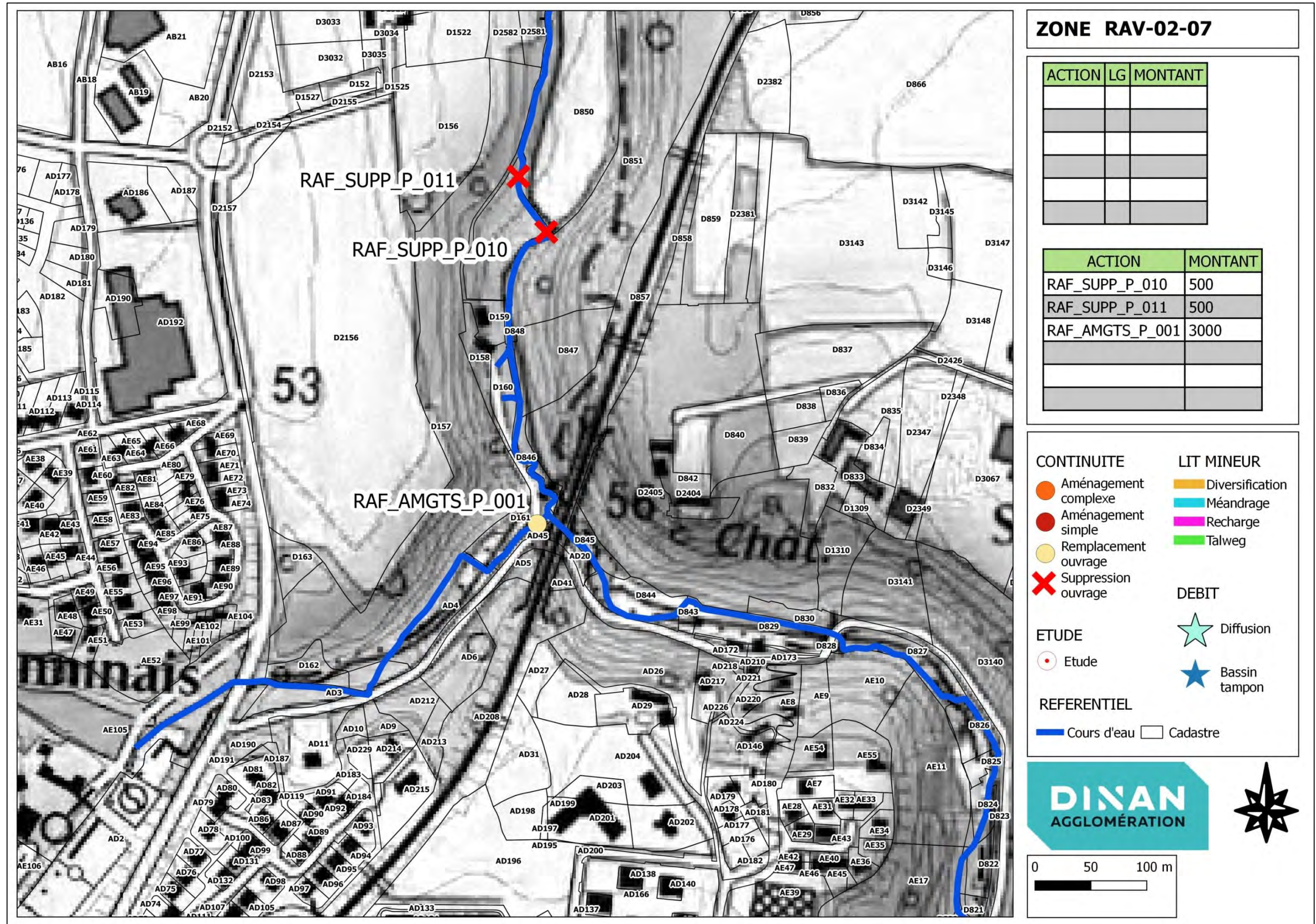
**DEBIT**

- Diffusion (Green star)
- Bassin tampon (Blue star)

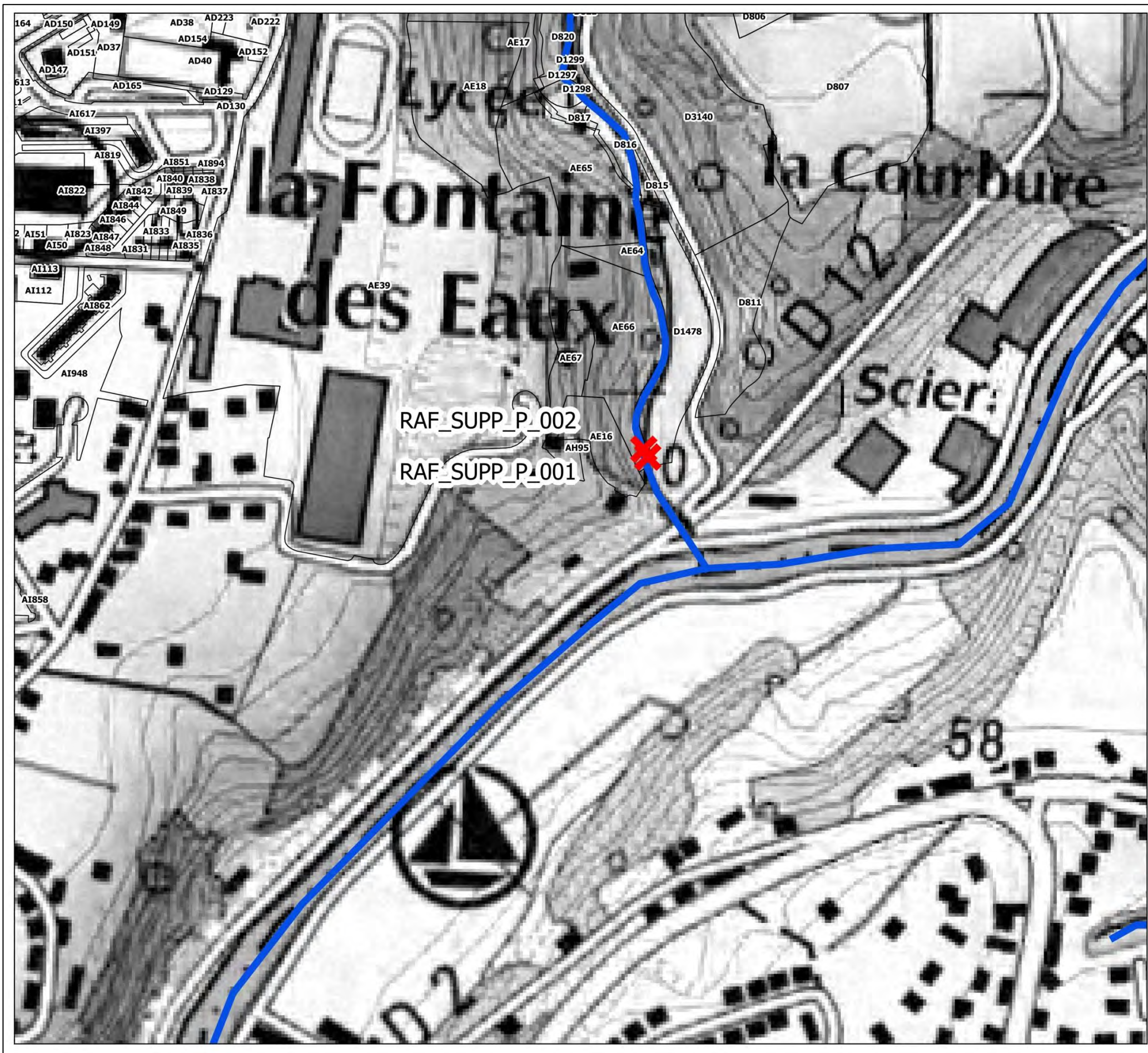


\* IGN SCAN 25 - \* IGN BD TOPO - CADASTRE (GDFIP) - DONNEES INTERNES DINAN AGGLOMERATION









**ZONE RAV-02-08**

| ACTION | LG | MONTANT |
|--------|----|---------|
|        |    |         |
|        |    |         |
|        |    |         |
|        |    |         |
|        |    |         |

| ACTION         | MONTANT |
|----------------|---------|
| RAF_SUPP_P_001 | 500     |
| RAF_SUPP_P_002 | 500     |
|                |         |
|                |         |
|                |         |
|                |         |

**CONTINUITE**

- Aménagement complexe (orange circle)
- Aménagement simple (red circle)
- Remplacement ouvrage (yellow circle)
- Suppression ouvrage (red X)

**LIT MINEUR**

- Diversification (yellow bar)
- Méandrage (cyan bar)
- Recharge (magenta bar)
- Talweg (green bar)

**DEBIT**

- Diffusion (light blue star)
- Bassin tampon (dark blue star)

**ETUDE**

- Etude (red dot)

**REFERENTIEL**

- Cours d'eau (blue line)
- Cadastre (black outline)

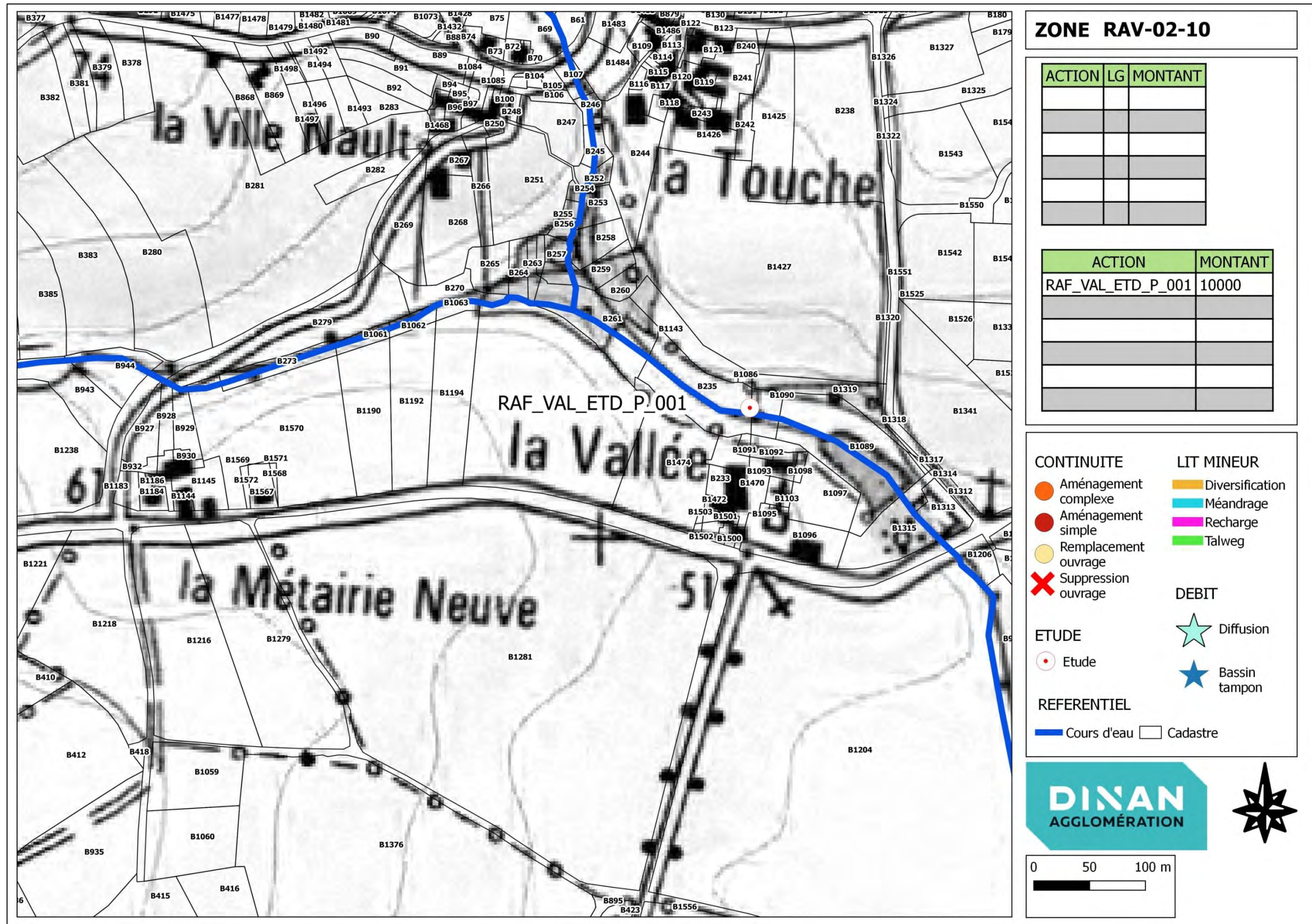


\* IGN SCAN 25 - \* IGN BD TOPO - CADASTRE (OGFIP) - DONNEES INTERNES DINAN AGGLOMERATION









**ZONE RAV-02-10**

| ACTION | LG | MONTANT |
|--------|----|---------|
|        |    |         |
|        |    |         |
|        |    |         |
|        |    |         |
|        |    |         |

| ACTION            | MONTANT |
|-------------------|---------|
| RAF_VAL_ETD_P_001 | 10000   |
|                   |         |
|                   |         |
|                   |         |
|                   |         |
|                   |         |

**CONTINUITE**

- Aménagement complexe
- Aménagement simple
- Remplacement ouvrage
- Suppression ouvrage

**LIT MINEUR**

- Diversification
- Méandrage
- Recharge
- Talweg

**DEBIT**

- Diffusion
- Bassin tampon

**ETUDE**

- Etude

**REFERENTIEL**

- Cours d'eau
- Cadastre

**DINAN**  
AGGLOMÉRATION

0 50 100 m

\* IGN SCAN 25 - \* IGN BD TOPO - CADASTRE (OGFIP) - DONNEES INTERNES DINAN AGGLOMERATION





**ZONE RAV-02-11**

| ACTION | LG | MONTANT |
|--------|----|---------|
|        |    |         |
|        |    |         |
|        |    |         |
|        |    |         |
|        |    |         |
|        |    |         |
|        |    |         |

| ACTION             | MONTANT |
|--------------------|---------|
| RAF_VAL_TAMP_P_002 | 1000    |
| RAF_VAL_DIFF_P_014 | 300     |
| RAF_VAL_DIFF_P_015 | 300     |
|                    |         |
|                    |         |
|                    |         |
|                    |         |

**CONTINUITÉ**

- Aménagement complexe (orange circle)
- Aménagement simple (red circle)
- Remplacement ouvrage (yellow circle)
- Suppression ouvrage (red X)

**LIT MINEUR**

- Diversification (yellow bar)
- Méandrage (cyan bar)
- Recharge (magenta bar)
- Talweg (green bar)

**ETUDE**

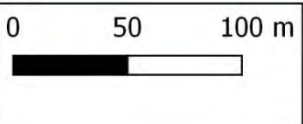
- Etude (red circle with dot)

**REFERENTIEL**

- Cours d'eau (blue line)
- Cadastre (black outline)

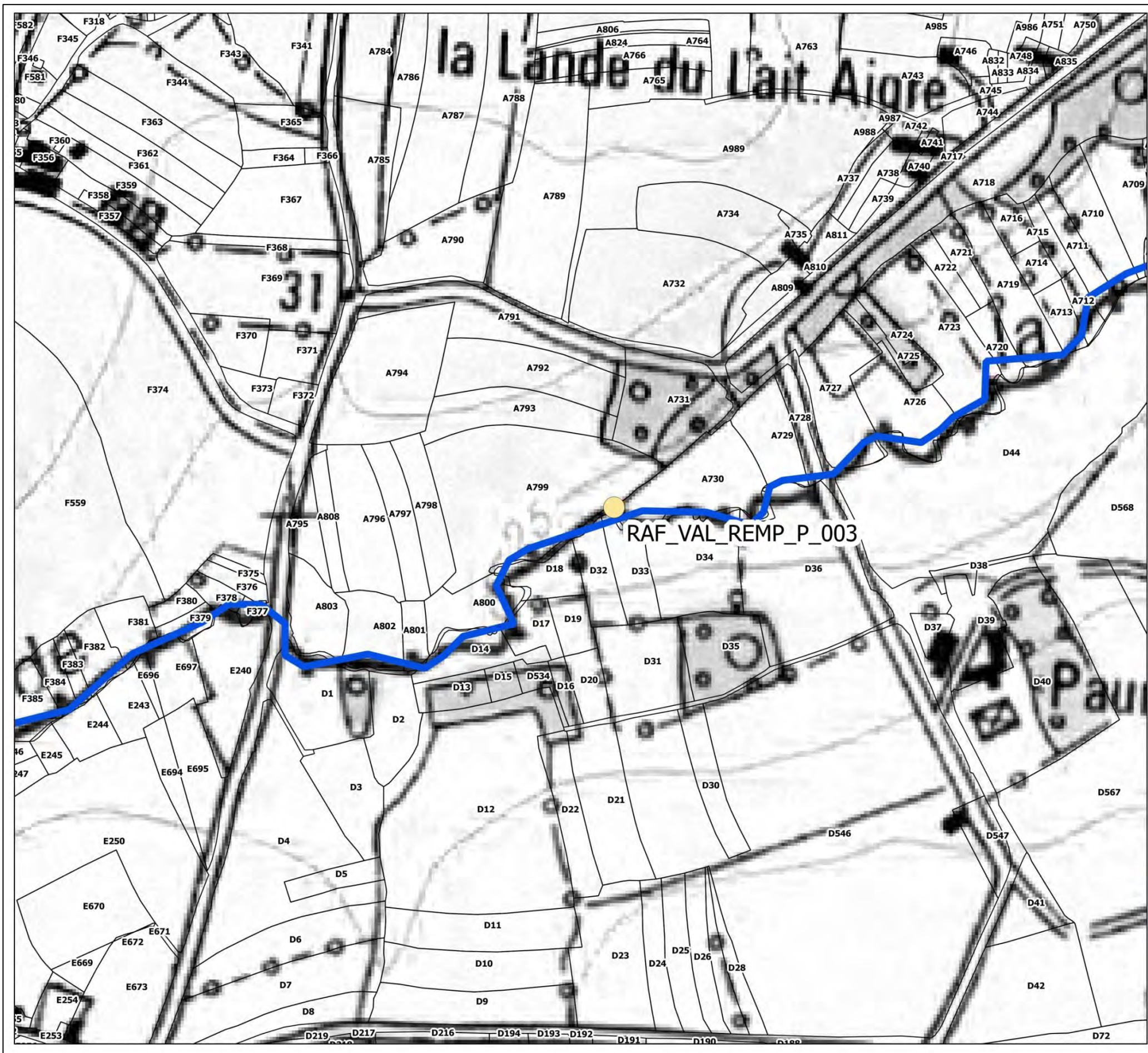
**DEBIT**

- Diffusion (green star)
- Bassin tampon (blue star)



\* IGN SCAN 25 - \* IGN BD TOPO - CADASTRE (OGFIP) - DONNÉES INTERNES DINAN AGGLOMÉRATION





**ZONE RAV-02-12**

| ACTION | LG | MONTANT |
|--------|----|---------|
|        |    |         |
|        |    |         |
|        |    |         |
|        |    |         |
|        |    |         |

| ACTION             | MONTANT |
|--------------------|---------|
| RAF_VAL_REMP_P_003 | 3000    |
|                    |         |
|                    |         |
|                    |         |
|                    |         |

**CONTINUITE**

- Aménagement complexe (orange circle)
- Aménagement simple (red circle)
- Remplacement ouvrage (yellow circle)
- Suppression ouvrage (red X)

**LIT MINEUR**

- Diversification (yellow bar)
- Méandrage (cyan bar)
- Recharge (magenta bar)
- Talweg (green bar)

**ETUDE**

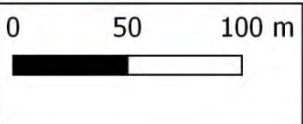
- Etude (red dot)

**REFERENTIEL**

- Cours d'eau (blue line)
- Cadastre (black outline)

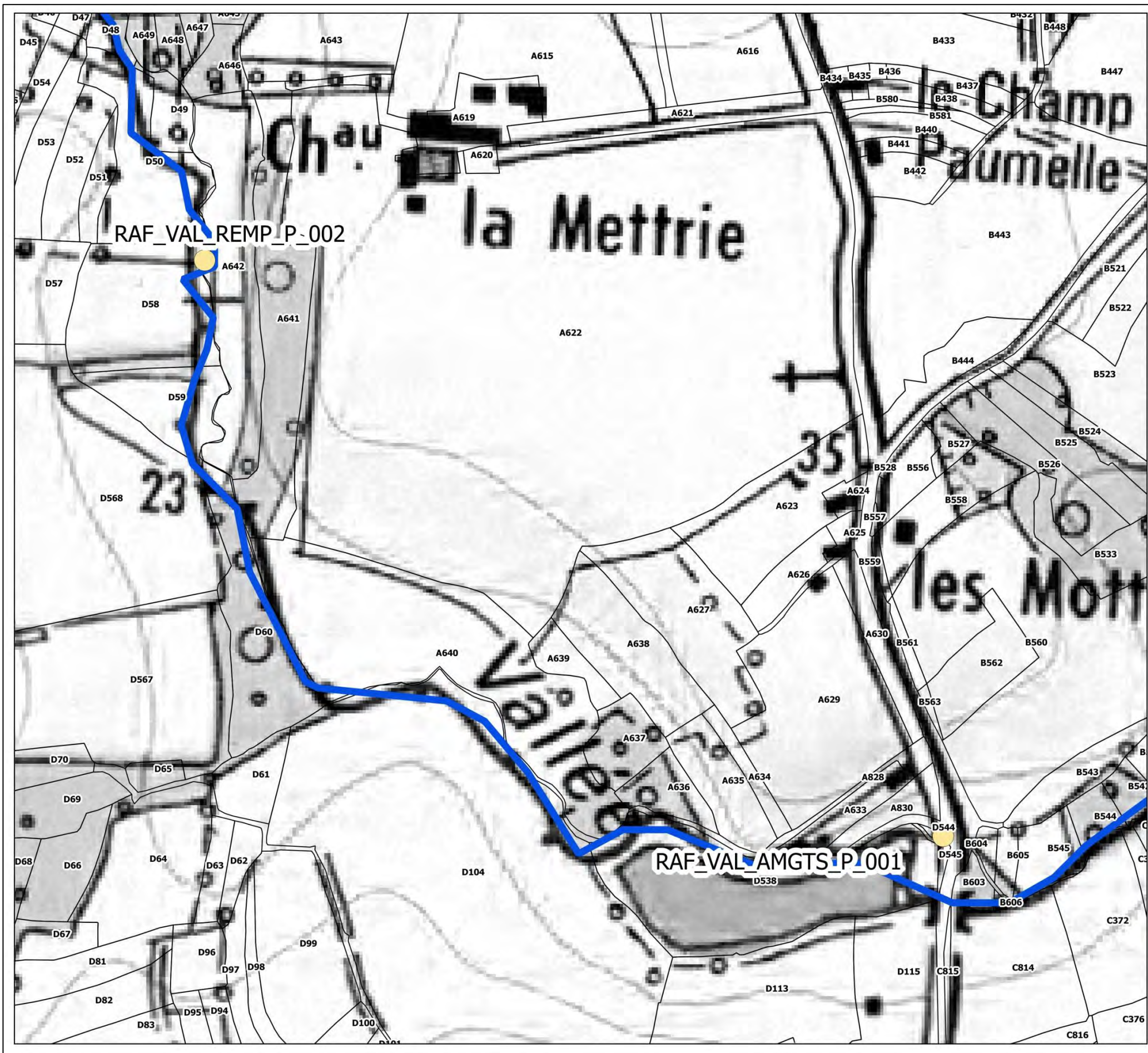
**DEBIT**

- Diffusion (cyan star)
- Bassin tampon (blue star)



\* IGN SCAN 25 - \* IGN BD TOPO - CADASTRE (OGFIP) - DONNEES INTERNES DINAN AGGLOMERATION





**ZONE RAV-02-13**

| ACTION | LG | MONTANT |
|--------|----|---------|
|        |    |         |
|        |    |         |
|        |    |         |
|        |    |         |
|        |    |         |
|        |    |         |

| ACTION              | MONTANT |
|---------------------|---------|
| RAF_VAL_AMGTS_P_001 | 3000    |
| RAF_VAL_REMP_P_002  | 3000    |
|                     |         |
|                     |         |
|                     |         |
|                     |         |

**CONTINUITE**

- Aménagement complexe (orange circle)
- Aménagement simple (red circle)
- Remplacement ouvrage (yellow circle)
- Suppression ouvrage (red X)

**LIT MINEUR**

- Diversification (yellow bar)
- Méandrage (cyan bar)
- Recharge (magenta bar)
- Talweg (green bar)

**ETUDE**

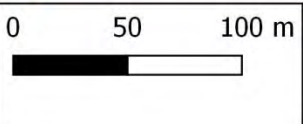
- Etude (red circle with dot)

**REFERENTIEL**

- Cours d'eau (blue line)
- Cadastre (black outline)

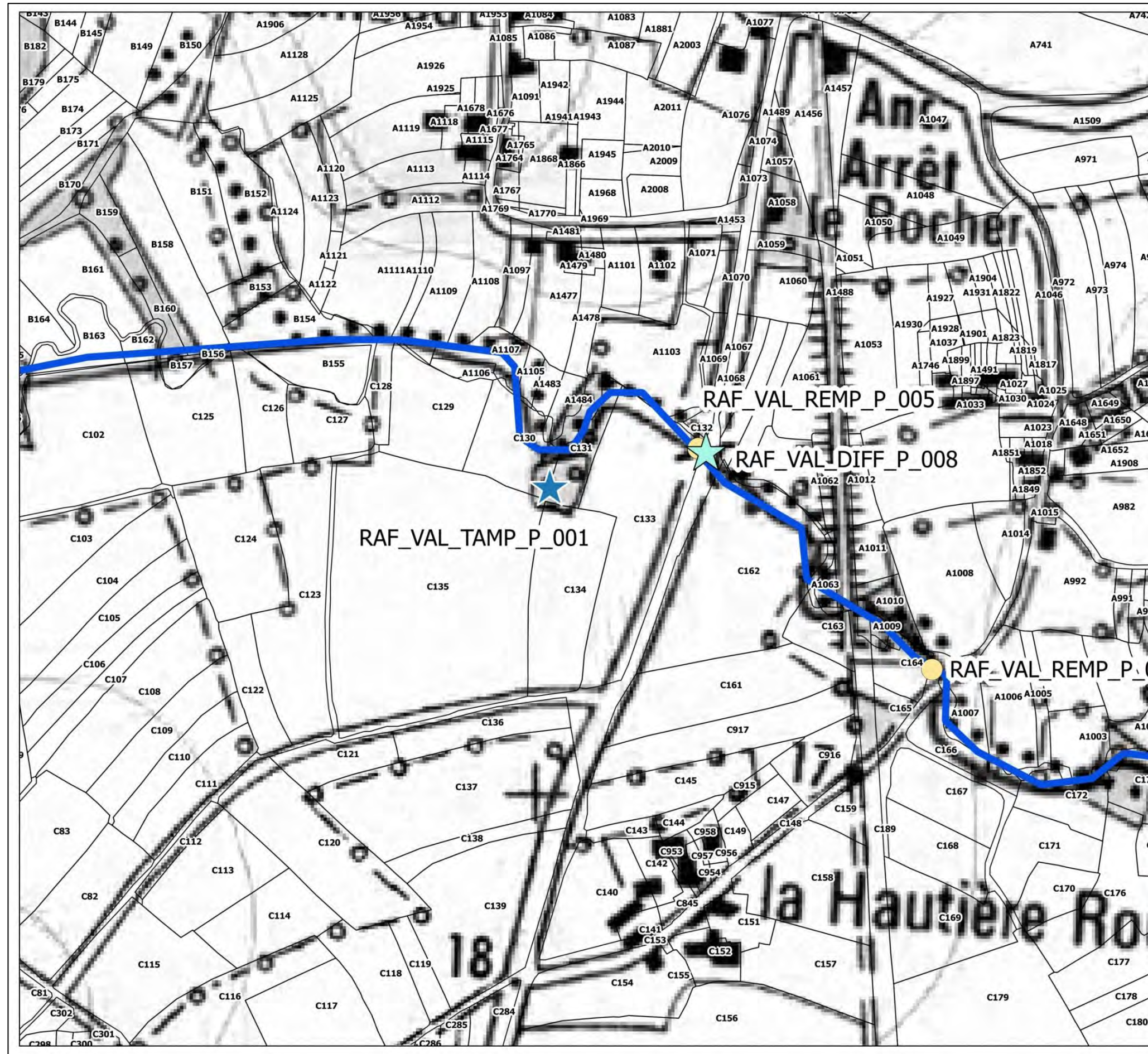
**DEBIT**

- Diffusion (cyan star)
- Bassin tampon (blue star)



\* IGN SCAN 25 - IGN BD TOPO - CADASTRE (OGFIP) - DONNEES INTERNES DINAN AGGLOMERATION



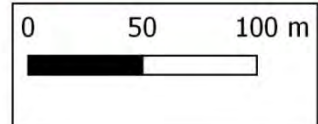


**ZONE RAV-02-14**

| ACTION | LG | MONTANT |
|--------|----|---------|
|        |    |         |
|        |    |         |
|        |    |         |
|        |    |         |
|        |    |         |

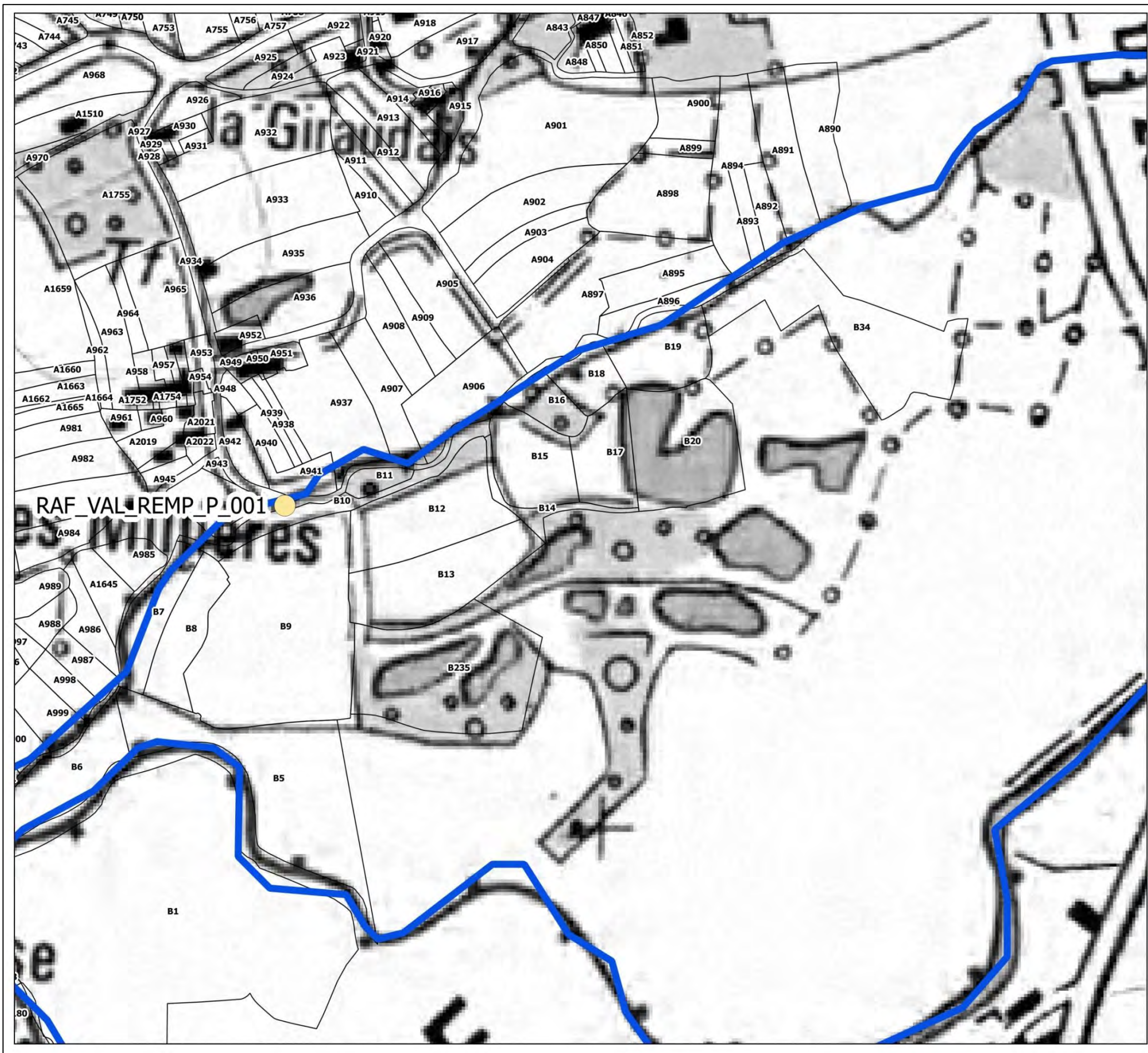
| ACTION             | MONTANT |
|--------------------|---------|
| RAF_VAL_REMP_P_007 | 3000    |
| RAF_VAL_REMP_P_005 | 3000    |
| RAF_VAL_TAMP_P_001 | 1000    |
| RAF_VAL_DIFF_P_008 | 300     |
|                    |         |
|                    |         |

- CONTINUITÉ**
  - Aménagement complexe (orange circle)
  - Aménagement simple (red circle)
  - Remplacement ouvrage (yellow circle)
  - Suppression ouvrage (red X)
- LIT MINEUR**
  - Diversification (yellow bar)
  - Méandrage (cyan bar)
  - Recharge (magenta bar)
  - Talweg (green bar)
- ETUDE**
  - Etude (red circle with dot)
- REFERENTIEL**
  - Cours d'eau (blue line)
  - Cadastre (black outline)
- DEBIT**
  - Diffusion (cyan star)
  - Bassin tampon (blue star)



\* IGN SCAN 25 - \* IGN BD TOPO - CADASTRE (OGFIP) - DONNÉES INTERNES DINAN AGGLOMÉRATION





**ZONE RAV-02-15**

| ACTION | LG | MONTANT |
|--------|----|---------|
|        |    |         |
|        |    |         |
|        |    |         |
|        |    |         |
|        |    |         |

| ACTION             | MONTANT |
|--------------------|---------|
| RAF_VAL_REMP_P_001 | 3000    |
|                    |         |
|                    |         |
|                    |         |
|                    |         |
|                    |         |

**CONTINUITÉ**

- Aménagement complexe (orange circle)
- Aménagement simple (red circle)
- Remplacement ouvrage (yellow circle)
- Suppression ouvrage (red X)

**LIT MINEUR**

- Diversification (yellow bar)
- Méandrage (cyan bar)
- Recharge (magenta bar)
- Talweg (green bar)

**ETUDE**

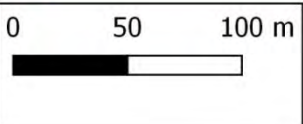
- Etude (red circle with dot)

**REFERENTIEL**

- Cours d'eau (blue line)
- Cadastre (black outline)

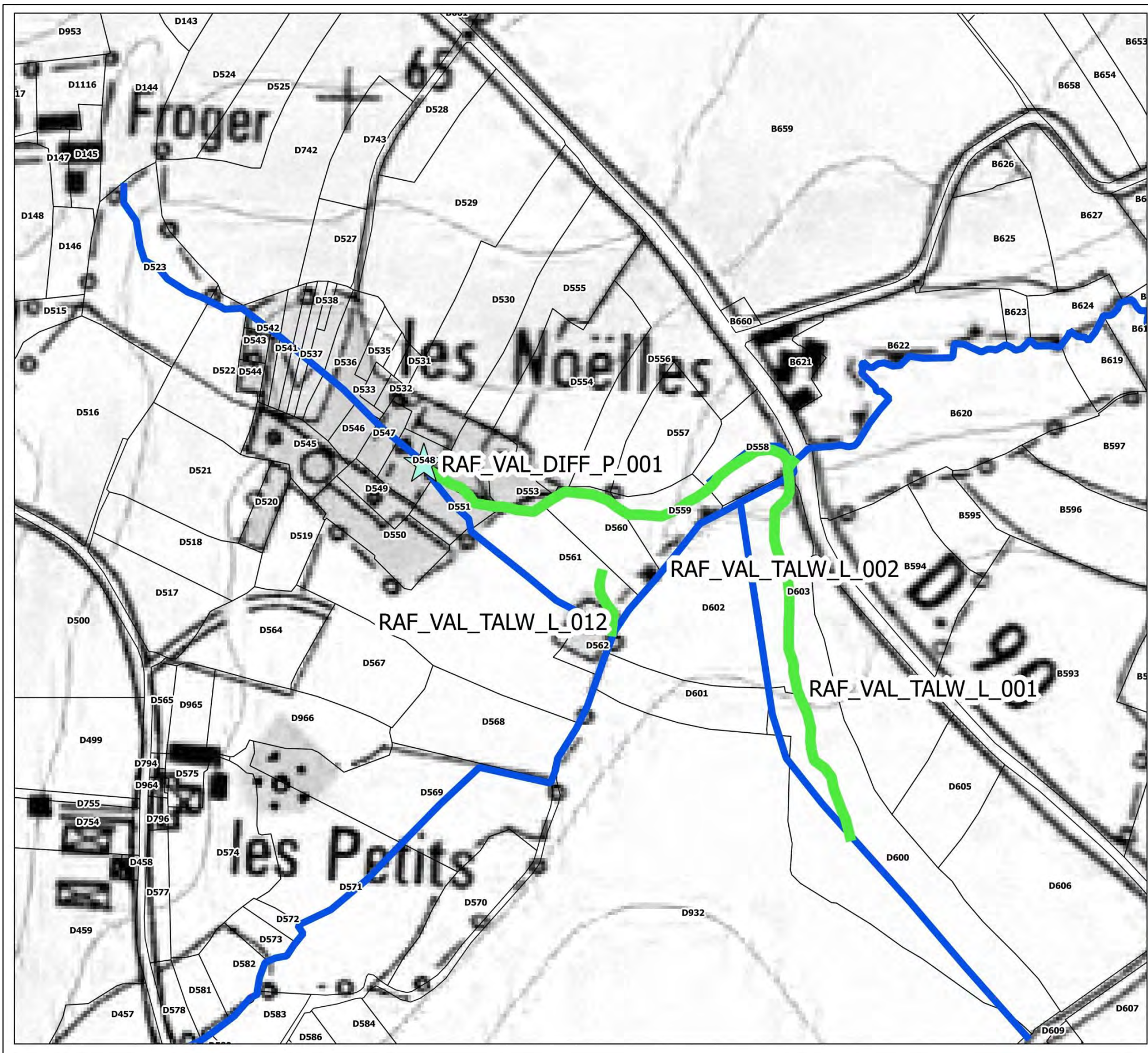
**DEBIT**

- Diffusion (cyan star)
- Bassin tampon (blue star)



\* IGN SCAN 25 - \* IGN BD TOPO - CADASTRE (OGFIP) - DONNÉES INTERNES DINAN AGGLOMÉRATION





**ZONE RAV-02-16**

| ACTION             | LG  | MONTANT |
|--------------------|-----|---------|
| RAF_VAL_TALW_L_001 | 200 | 10000   |
| RAF_VAL_TALW_L_002 | 200 | 10000   |
| RAF_VAL_TALW_L_012 | 40  | 5000    |
|                    |     |         |
|                    |     |         |

| ACTION             | MONTANT |
|--------------------|---------|
| RAF_VAL_DIFF_P_001 | 300     |
|                    |         |
|                    |         |
|                    |         |
|                    |         |

**CONTINUITÉ**

- Aménagement complexe
- Aménagement simple
- Remplacement ouvrage
- Suppression ouvrage

**LIT MINEUR**

- Diversification
- Méandrage
- Recharge
- Talweg

**DEBIT**

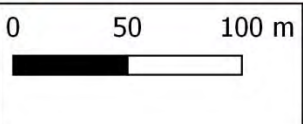
- Diffusion
- Bassin tampon

**ETUDE**

- Etude

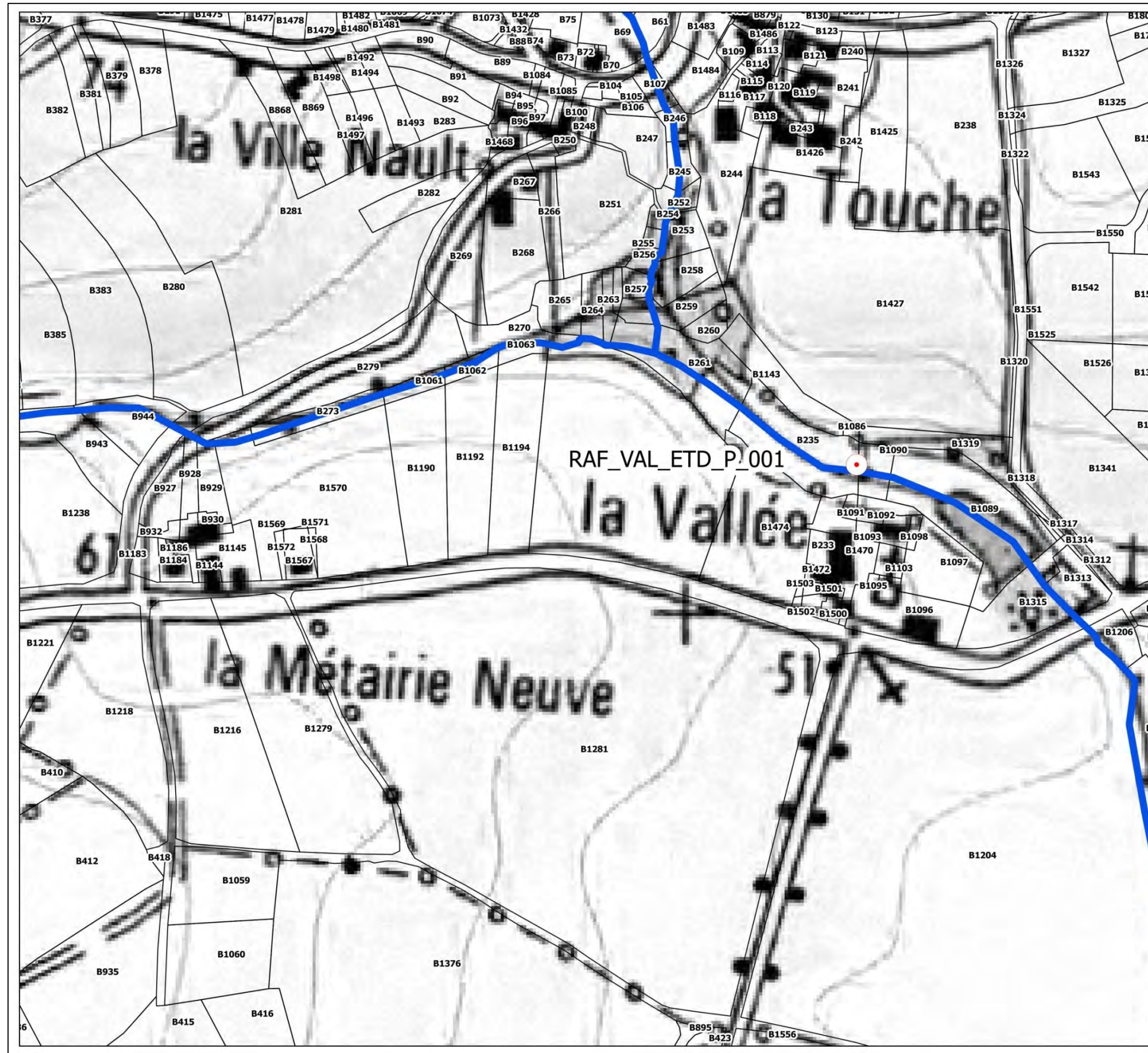
**REFERENTIEL**

- Cours d'eau
- Cadastre



\*IGN SCAN 25 - \*IGN BD TOPO - CADASTRE (OGFIP) - DONNÉES INTERNES DINAN AGGLOMÉRATION





**ZONE RAV-02-10**

| ACTION | LG | MONTANT |
|--------|----|---------|
|        |    |         |
|        |    |         |
|        |    |         |
|        |    |         |
|        |    |         |

| ACTION            | MONTANT |
|-------------------|---------|
| RAF_VAL_ETD_P_001 | 10000   |
|                   |         |
|                   |         |
|                   |         |
|                   |         |

**CONTINUITÉ**

- Aménagement complexe (orange circle)
- Aménagement simple (red circle)
- Remplacement ouvrage (yellow circle)
- Suppression ouvrage (red X)

**LIT MINEUR**

- Diversification (orange bar)
- Méandrage (cyan bar)
- Recharge (magenta bar)
- Talweg (green bar)

**DEBIT**

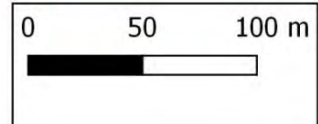
- Diffusion (light blue star)
- Bassin tampon (dark blue star)

**ETUDE**

- Etude (red dot in circle)

**REFERENTIEL**

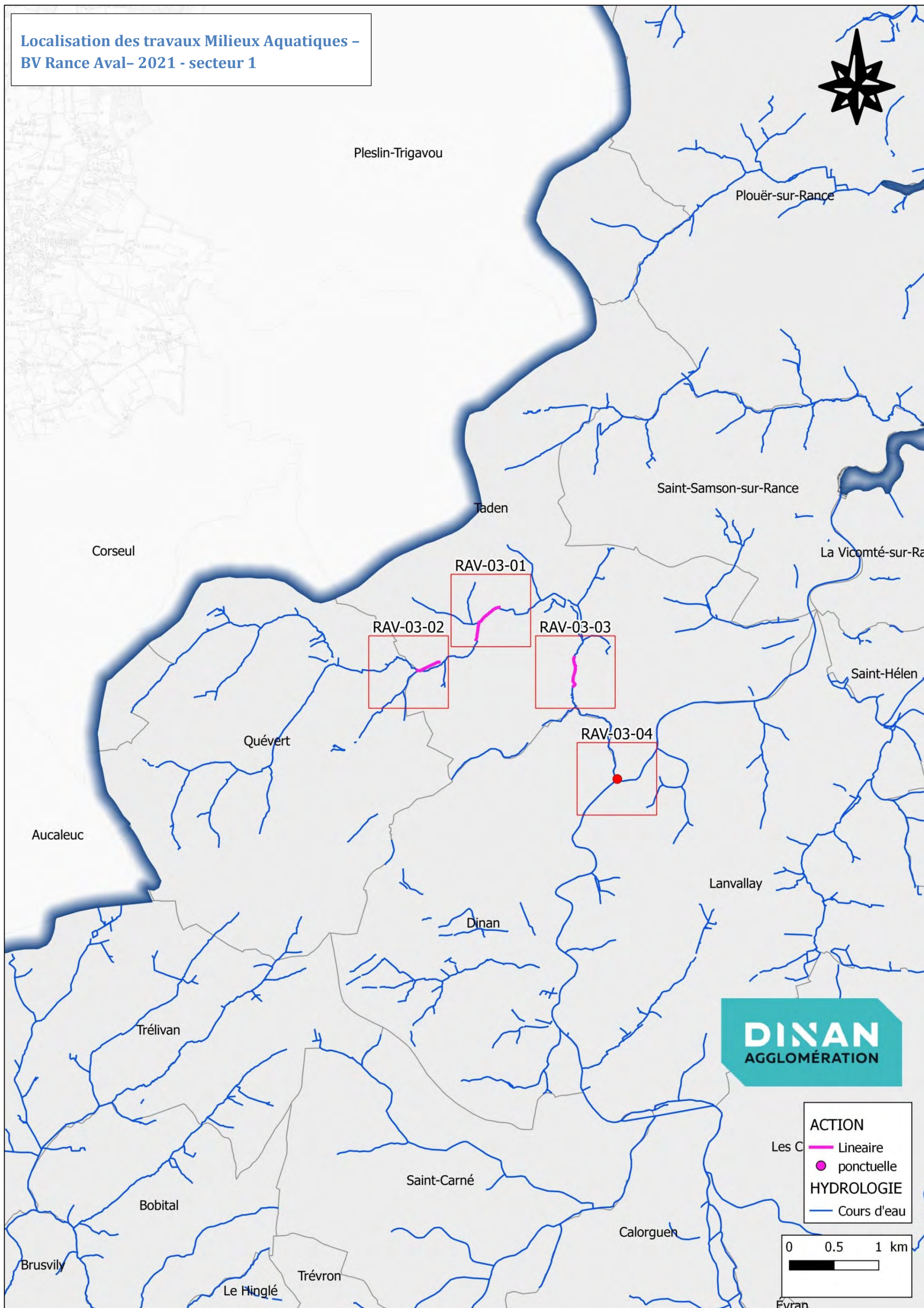
- Cours d'eau (blue line)
- Cadastre (black outline)



\* IGN SCAN 25 - \* IGN BD TOPO - CADASTRE (OGFIP) - DONNEES INTERNES DINAN AGGLOMERATION



**Localisation des travaux Milieux Aquatiques -  
BV Rance Aval- 2021 - secteur 1**

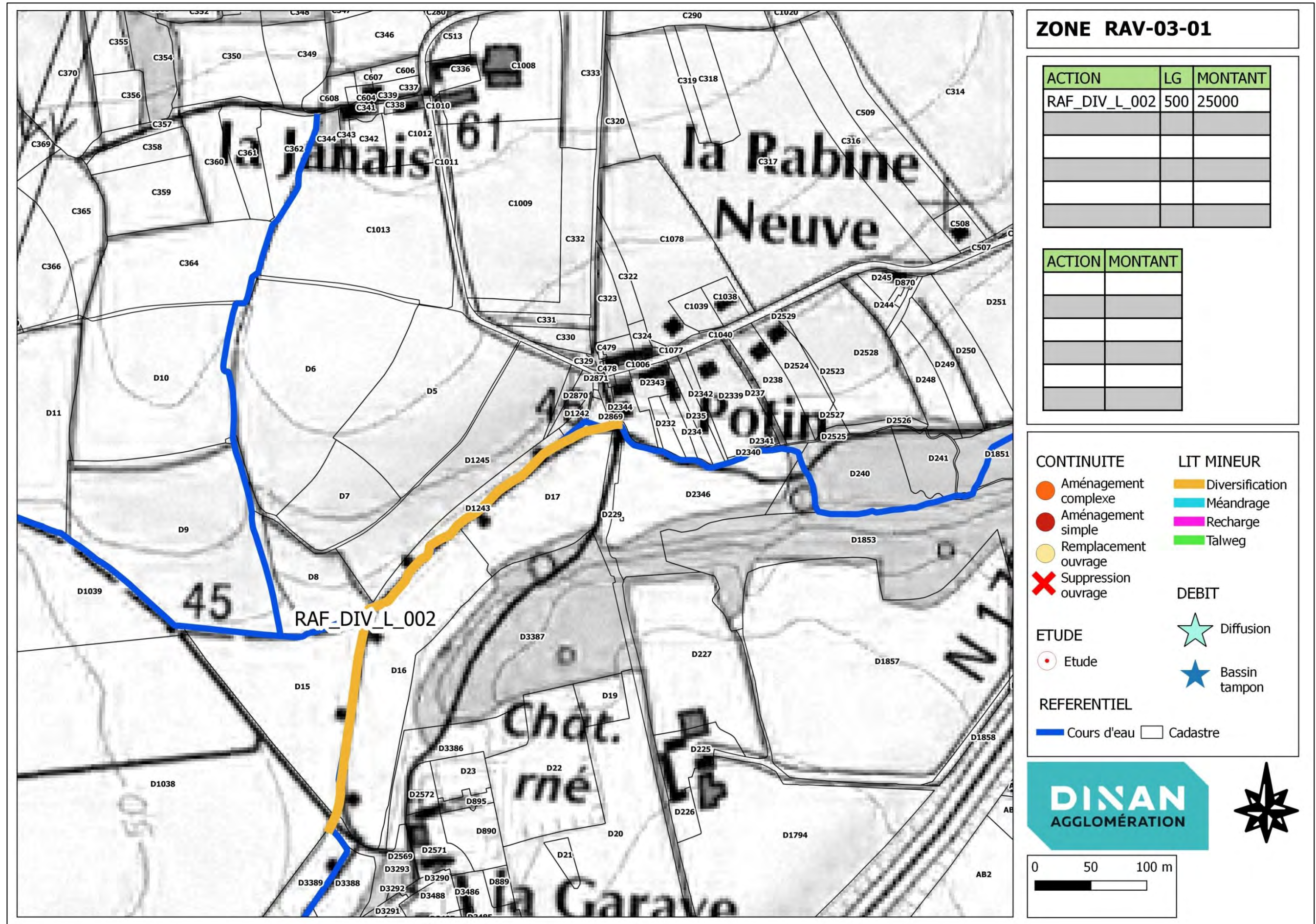


\* IGN SCAN 25 - \* IGN BD TOPO - CADASTRE (DGFiP) - DONNEES INTERNES DINAN AGGLOMERATION

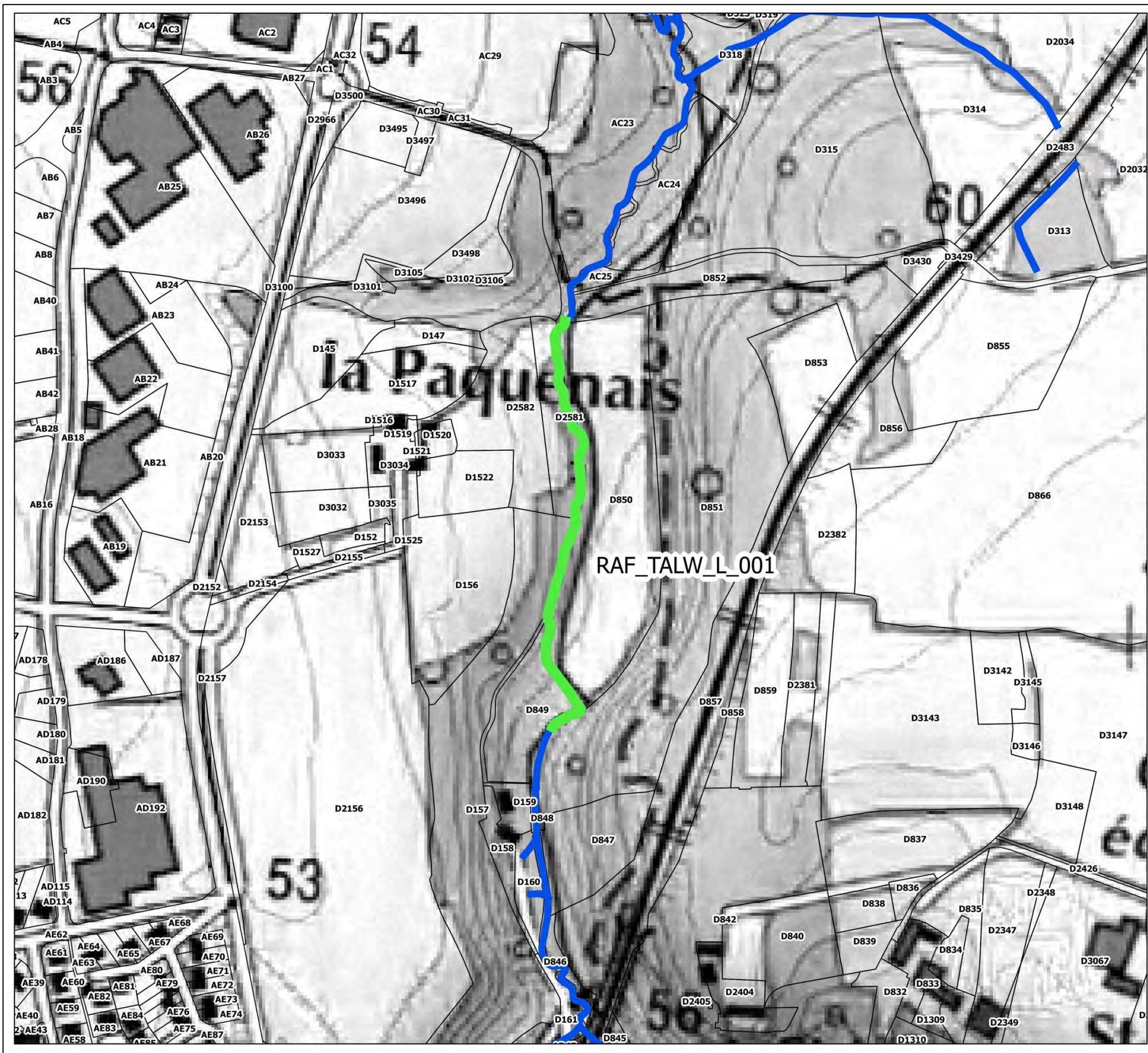












**ZONE RAV-03-03**

| ACTION         | LG  | MONTANT |
|----------------|-----|---------|
| RAF_TALW_L_001 | 250 | 12500   |
|                |     |         |
|                |     |         |
|                |     |         |
|                |     |         |

| ACTION | MONTANT |
|--------|---------|
|        |         |
|        |         |
|        |         |
|        |         |
|        |         |

**CONTINUITÉ**

- Aménagement complexe
- Aménagement simple
- Remplacement ouvrage
- Suppression ouvrage

**LIT MINEUR**

- Diversification
- Méandrage
- Recharge
- Talweg

**ETUDE**

- Etude

**REFERENTIEL**

- Cours d'eau
- Cadastre

**DEBIT**

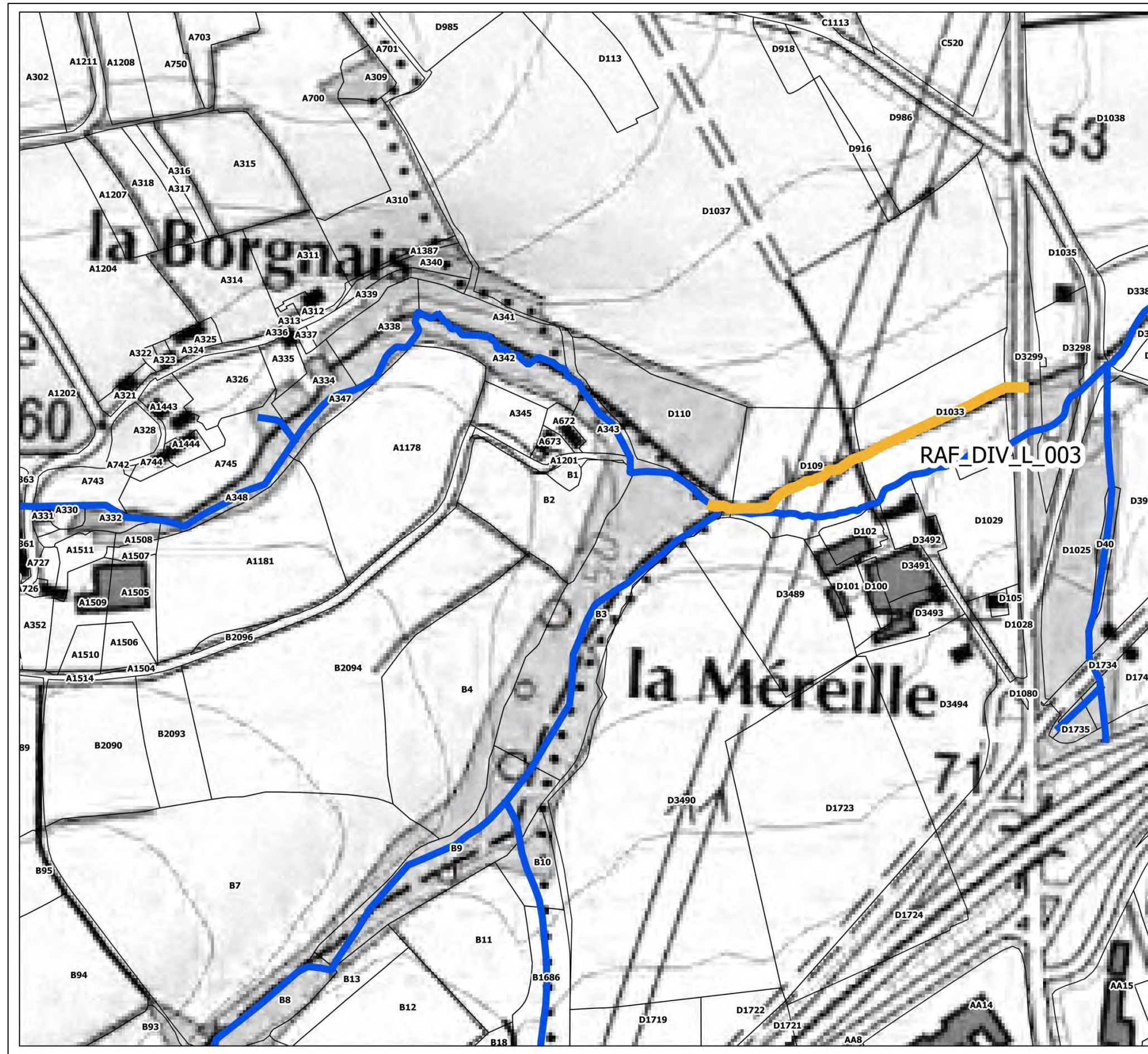
- Diffusion
- Bassin tampon

**DINAN AGGLOMÉRATION**

0 50 100 m

\* IGN SCAN 25 - \* IGN BD TOPO - CADASTRE (OGFIP) - DONNEES INTERNES DINAN AGGLOMERATION





**ZONE RAV-03-02**

| ACTION        | LG  | MONTANT |
|---------------|-----|---------|
| RAF_DIV_L_003 | 200 | 4000    |
|               |     |         |
|               |     |         |
|               |     |         |
|               |     |         |

| ACTION | MONTANT |
|--------|---------|
|        |         |
|        |         |
|        |         |
|        |         |
|        |         |

**CONTINUITÉ**

- Aménagement complexe
- Aménagement simple
- Remplacement ouvrage
- Suppression ouvrage

**LIT MINEUR**

- Diversification
- Méandrage
- Recharge
- Talweg

**ETUDE**

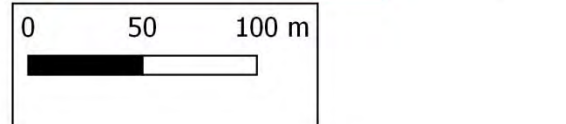
- Etude

**REFERENTIEL**

- Cours d'eau
- Cadastre

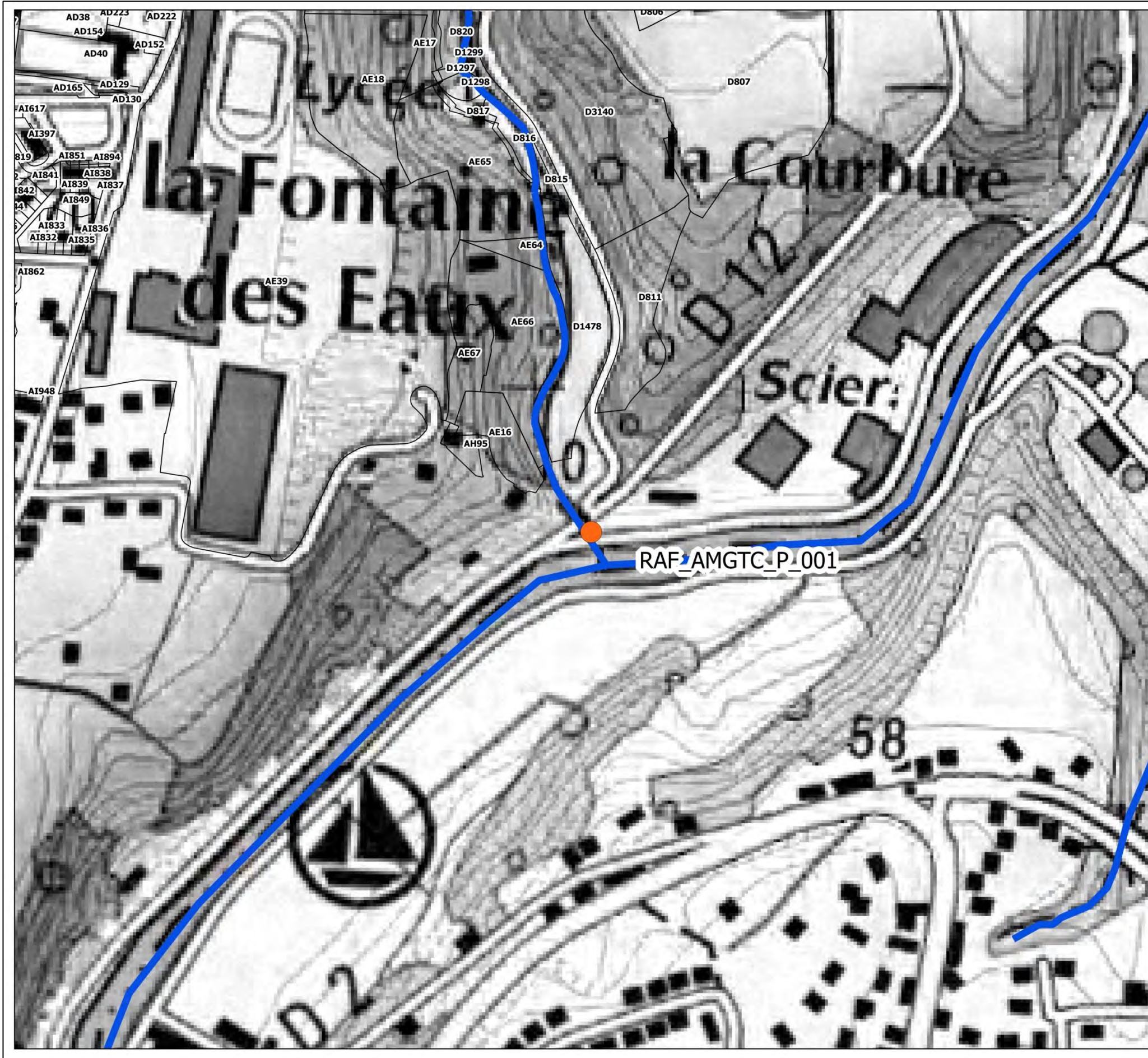
**DEBIT**

- Diffusion
- Bassin tampon



\* IGN SCAN 25 - IGN BD TOPO - CADASTRE (OGFIP) - DONNEES INTERNES DINAN AGGLOMÉRATION





**ZONE RAV-03-04**

| ACTION | LG | MONTANT |
|--------|----|---------|
|        |    |         |
|        |    |         |
|        |    |         |
|        |    |         |
|        |    |         |
|        |    |         |

| ACTION          | MONTANT |
|-----------------|---------|
| RAF_AMGTC_P_001 | 20000   |
|                 |         |
|                 |         |
|                 |         |
|                 |         |
|                 |         |

**CONTINUITE**

- Aménagement complexe
- Aménagement simple
- Remplacement ouvrage
- ✗ Suppression ouvrage

**LIT MINEUR**

- Diversification
- Méandrage
- Recharge
- Talweg

**ETUDE**

- Etude

**DEBIT**

- ★ Diffusion
- ★ Bassin tampon

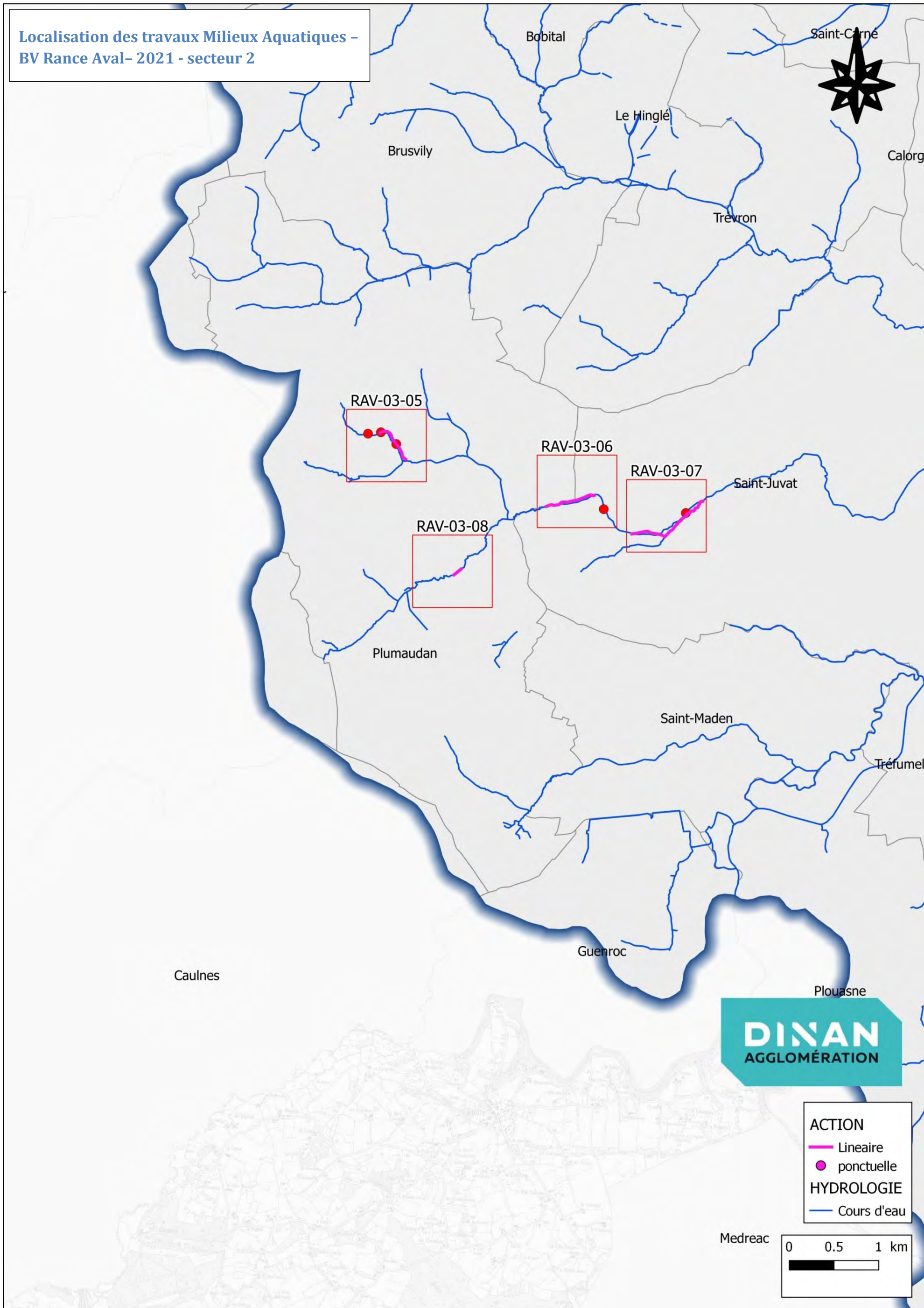
**REFERENTIEL**

- Cours d'eau
- Cadastre





**Localisation des travaux Milieux Aquatiques -  
BV Rance Aval- 2021 - secteur 2**

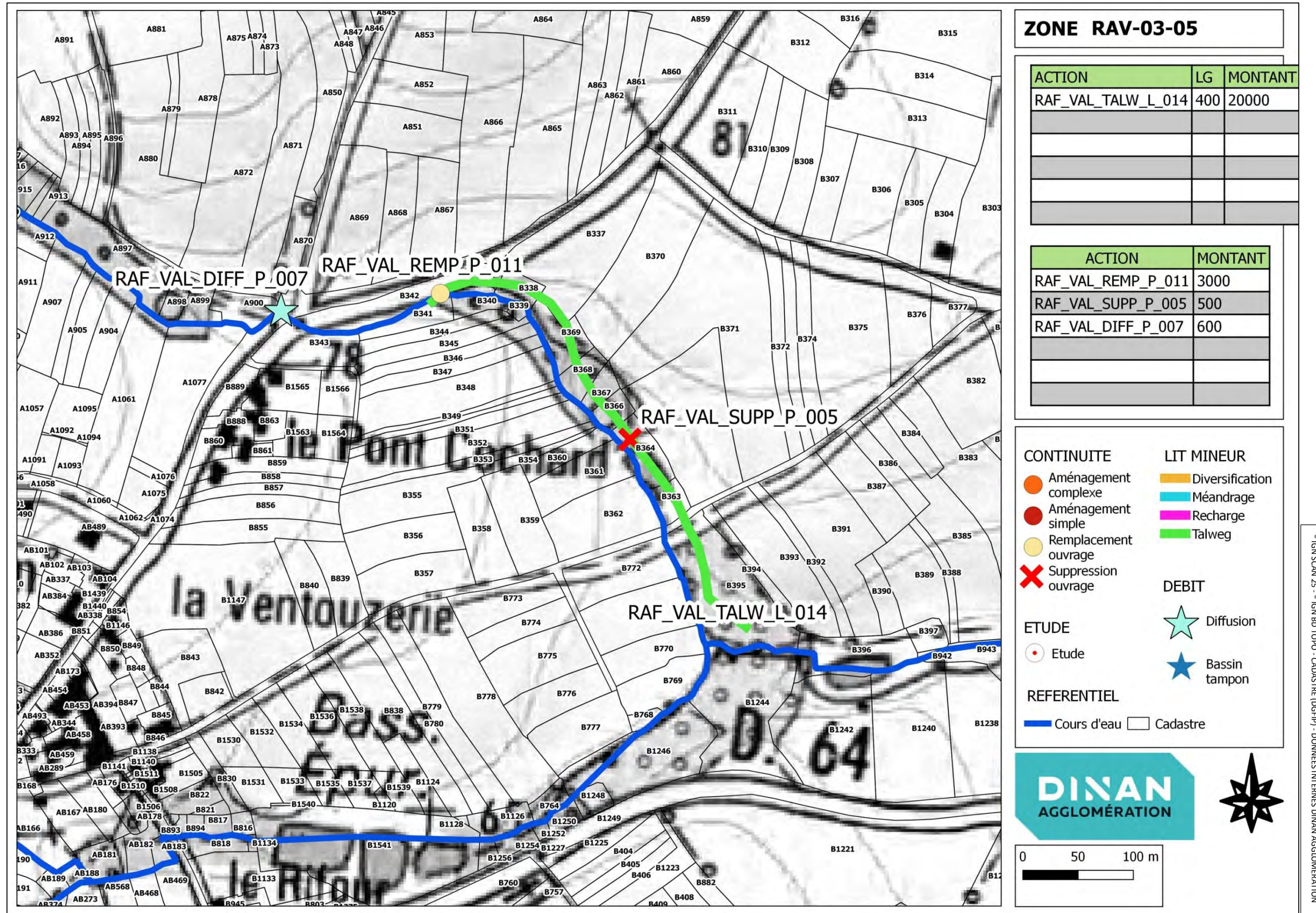


\* IGN SCAN 25 - \* IGN BD TOPO - CADASTRE (DGFI) - DONNEES INTERNES DINAN AGGLOMERATION









**ZONE RAV-03-05**

| ACTION             | LG  | MONTANT |
|--------------------|-----|---------|
| RAF_VAL_TALW_L_014 | 400 | 20000   |
|                    |     |         |
|                    |     |         |
|                    |     |         |
|                    |     |         |

| ACTION             | MONTANT |
|--------------------|---------|
| RAF_VAL_REMP_P_011 | 3000    |
| RAF_VAL_SUPP_P_005 | 500     |
| RAF_VAL_DIFF_P_007 | 600     |
|                    |         |
|                    |         |

**CONTINUITÉ**

- Aménagement complexe (orange circle)
- Aménagement simple (red circle)
- Remplacement ouvrage (yellow circle)
- Suppression ouvrage (red X)

**LIT MINEUR**

- Diversification (yellow bar)
- Méandrage (cyan bar)
- Recharge (magenta bar)
- Talweg (green bar)

**DEBIT**

- Diffusion (light blue star)
- Bassin tampon (dark blue star)

**ETUDE**

- Etude (red circle)

**REFERENTIEL**

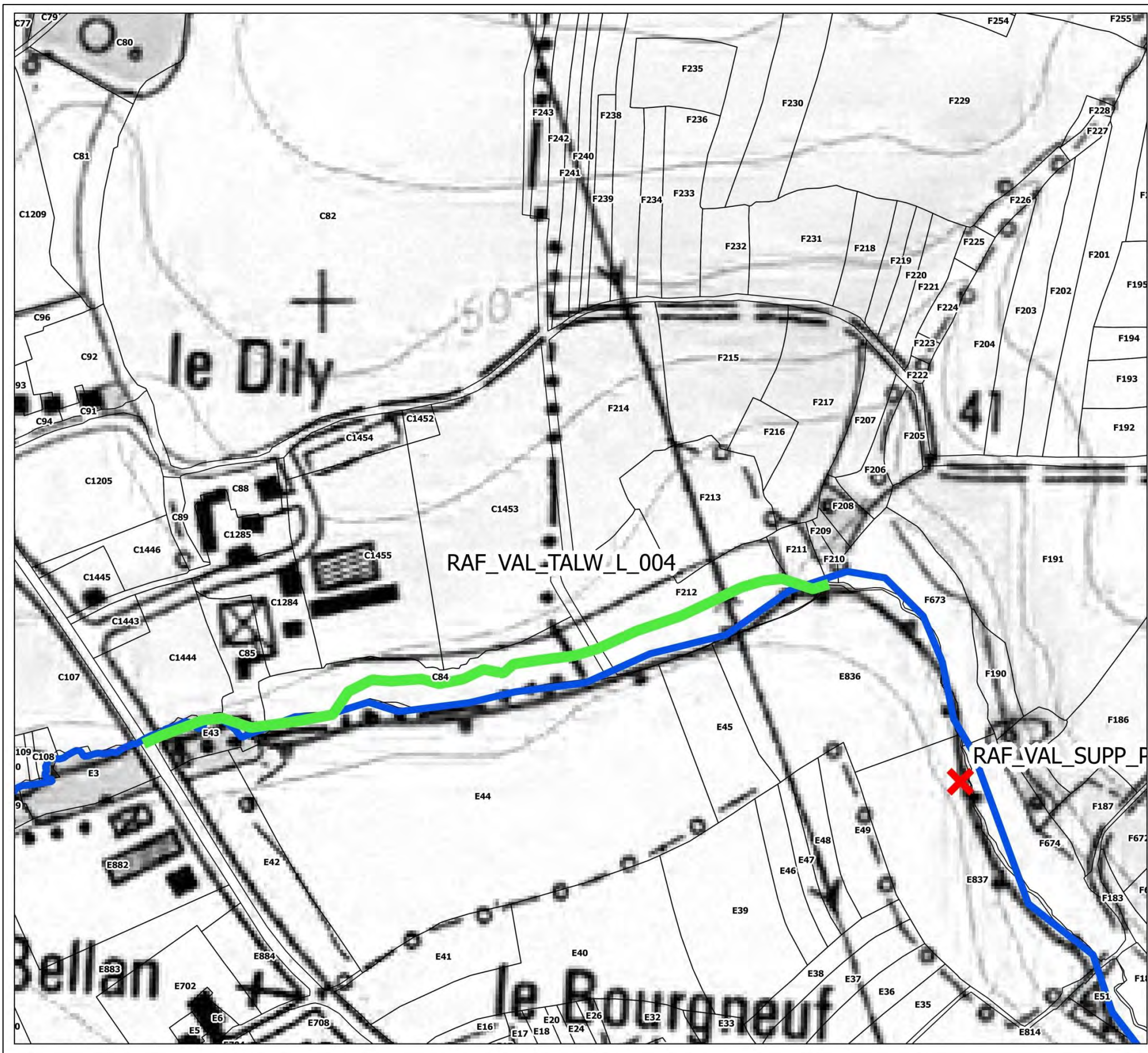
- Cours d'eau (blue line)
- Cadastre (black outline)

**DINAN AGGLOMÉRATION**

0 50 100 m

\* IGN SCAN 25 - \* IGN BD TOPO - CADASTRE (DGFiP) - DONNEES INTERNES DINAN AGGLOMÉRATION





**ZONE RAV-03-06**

| ACTION             | LG  | MONTANT |
|--------------------|-----|---------|
| RAF_VAL_TALW_L_004 | 500 | 25000   |
|                    |     |         |
|                    |     |         |
|                    |     |         |
|                    |     |         |

| ACTION             | MONTANT |
|--------------------|---------|
| RAF_VAL_SUPP_P_001 | 500     |
|                    |         |
|                    |         |
|                    |         |
|                    |         |

**CONTINUITÉ**

- Aménagement complexe
- Aménagement simple
- Remplacement ouvrage
- Suppression ouvrage

**LIT MINEUR**

- Diversification
- Méandrage
- Recharge
- Talweg

**DEBIT**

- Diffusion
- Bassin tampon

**ETUDE**

- Etude

**REFERENTIEL**

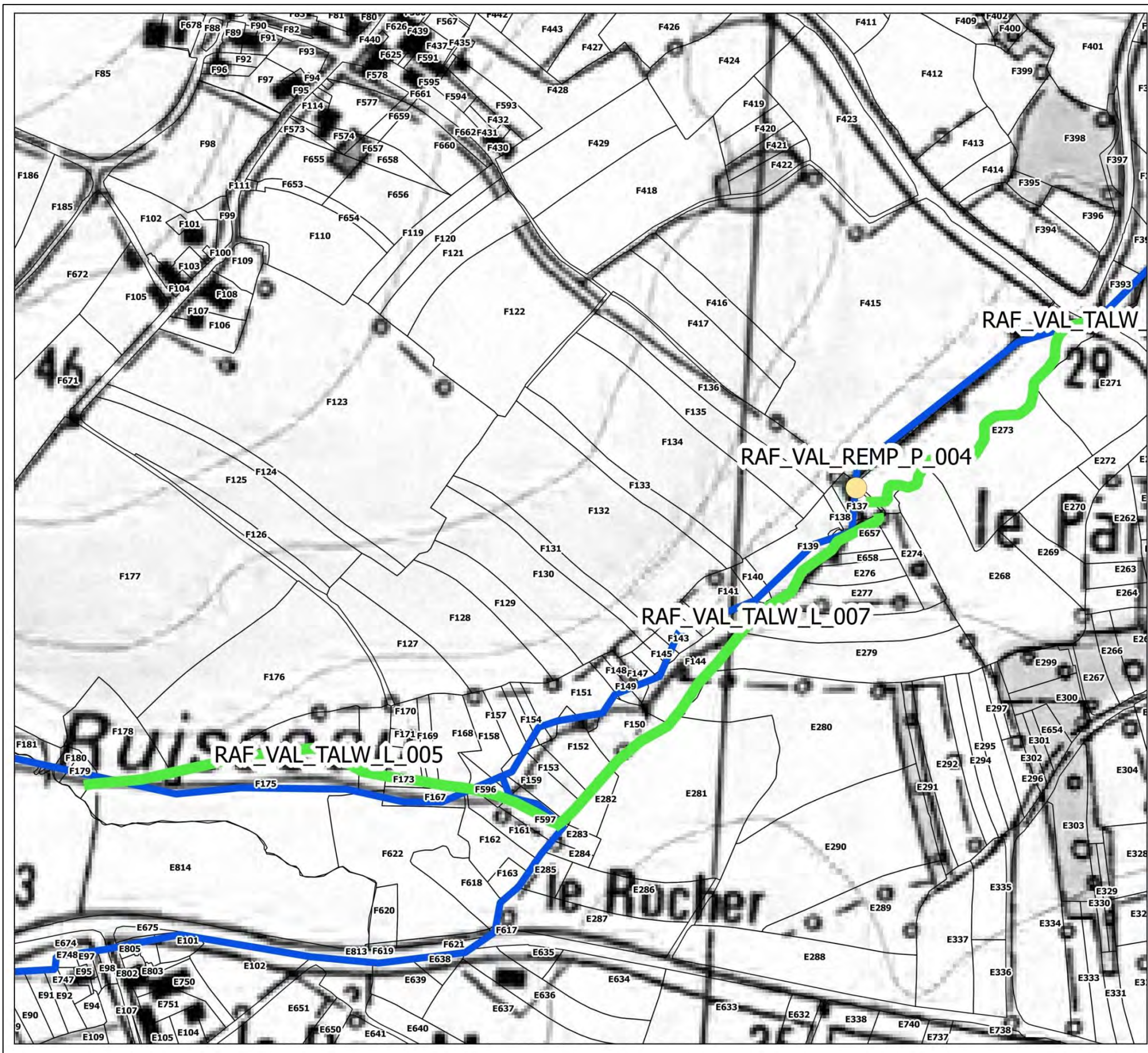
- Cours d'eau
- Cadastre

**DINAN AGGLOMÉRATION**

0 50 100 m

\* IGN SCAN 25 - \* IGN BD TOPO - CADASTRE (OGFIP) - DONNEES INTERNES DINAN AGGLOMERATION





**ZONE RAV-03-07**

| ACTION             | LG  | MONTANT |
|--------------------|-----|---------|
| RAF_VAL_TALW_L_007 | 350 | 17500   |
| RAF_VAL_TALW_L_005 | 400 | 20000   |
| RAF_VAL_TALW_L_003 | 250 | 12500   |
|                    |     |         |
|                    |     |         |

| ACTION             | MONTANT |
|--------------------|---------|
| RAF_VAL_REMP_P_004 | 3000    |
|                    |         |
|                    |         |
|                    |         |

**CONTINUITÉ**

- Aménagement complexe (orange circle)
- Aménagement simple (red circle)
- Remplacement ouvrage (yellow circle)
- Suppression ouvrage (red X)

**LIT MINEUR**

- Diversification (orange rectangle)
- Méandrage (cyan rectangle)
- Recharge (magenta rectangle)
- Talweg (green rectangle)

**ETUDE**

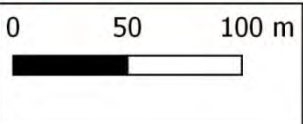
- Etude (red circle with dot)

**REFERENTIEL**

- Cours d'eau (blue line)
- Cadastre (black outline)

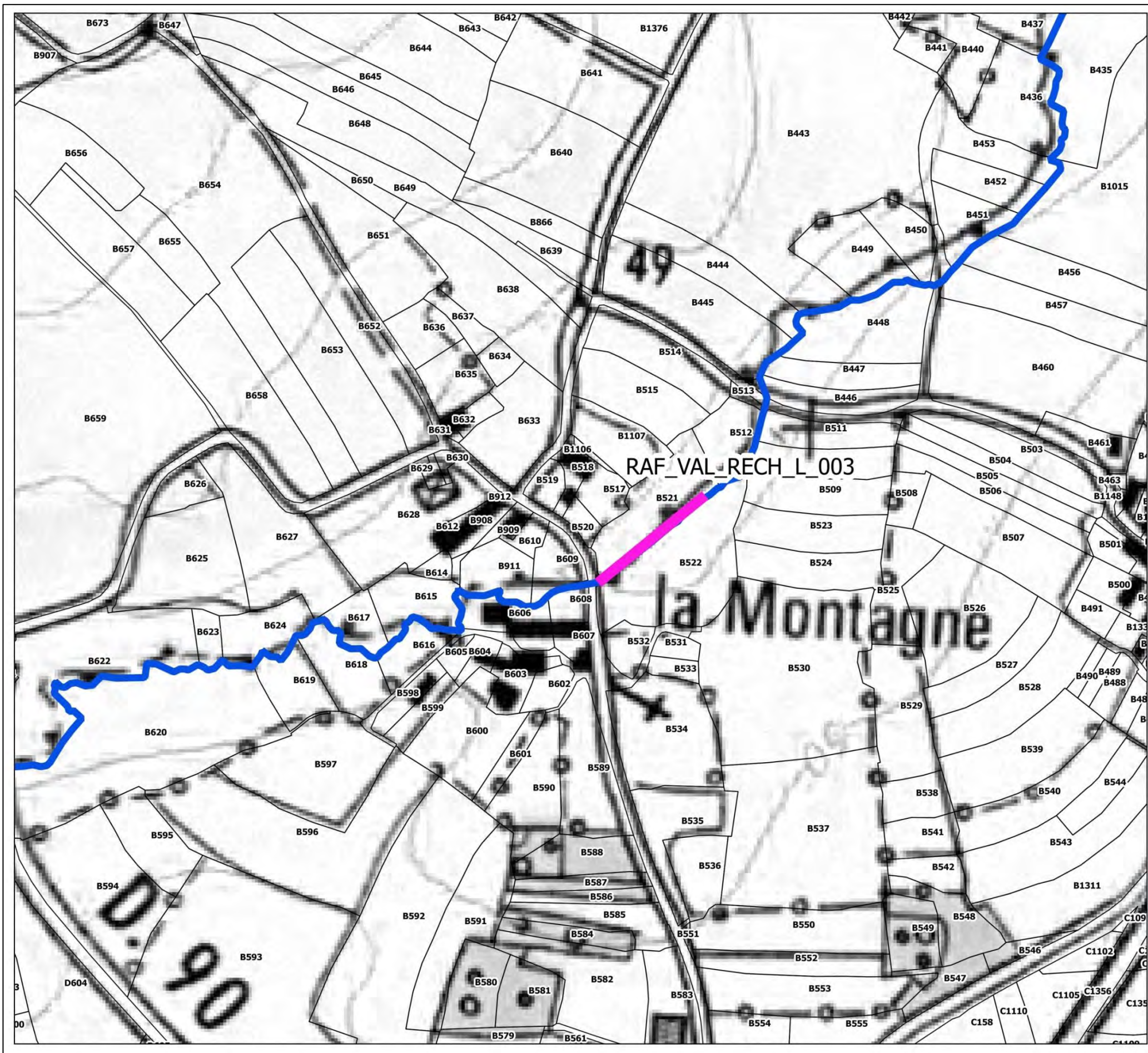
**DEBIT**

- Diffusion (cyan star)
- Bassin tampon (blue star)



\* IGN SCAN 25 - \* IGN BD TOPO - CADASTRE (OGFIP) - DONNÉES INTERNES DINAN AGGLOMÉRATION





**ZONE RAV-03-08**

| ACTION             | LG  | MONTANT |
|--------------------|-----|---------|
| RAF_VAL_RECH_L_003 | 100 | 2500    |
|                    |     |         |
|                    |     |         |
|                    |     |         |
|                    |     |         |

| ACTION | MONTANT |
|--------|---------|
|        |         |
|        |         |
|        |         |
|        |         |
|        |         |

**CONTINUITÉ**

- Aménagement complexe
- Aménagement simple
- Remplacement ouvrage
- Suppression ouvrage

**LIT MINEUR**

- Diversification
- Méandrage
- Recharge
- Talweg

**ETUDE**

- Etude

**REFERENTIEL**

- Cours d'eau
- Cadastre

**DEBIT**

- Diffusion
- Bassin tampon

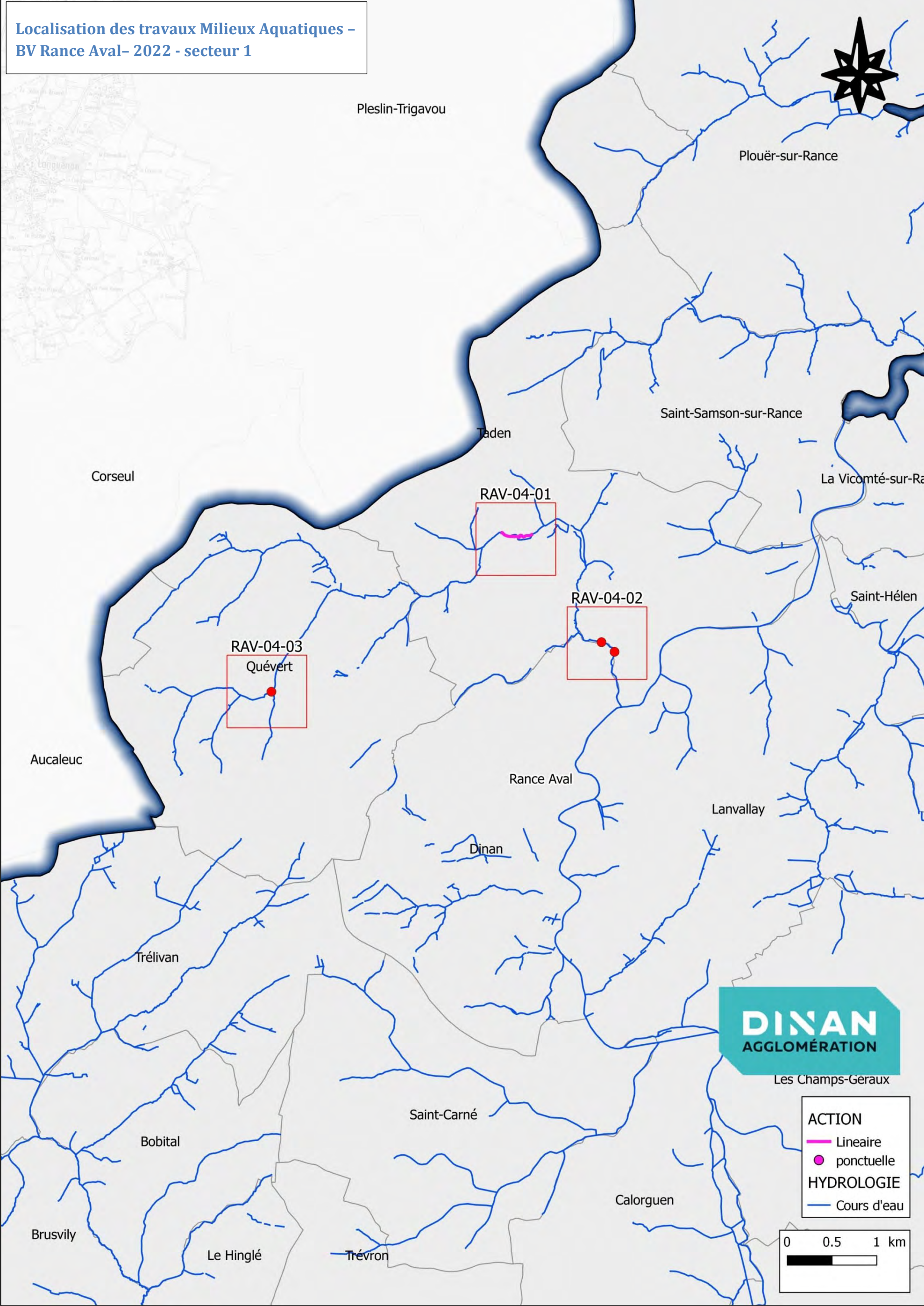
**DINAN AGGLOMÉRATION**

0 50 100 m

\* IGN SCAN 25 - \* IGN BD TOPO - CADASTRE (OGFIP) - DONNÉES INTERNES DINAN AGGLOMÉRATION



**Localisation des travaux Milieux Aquatiques -  
BV Rance Aval- 2022 - secteur 1**

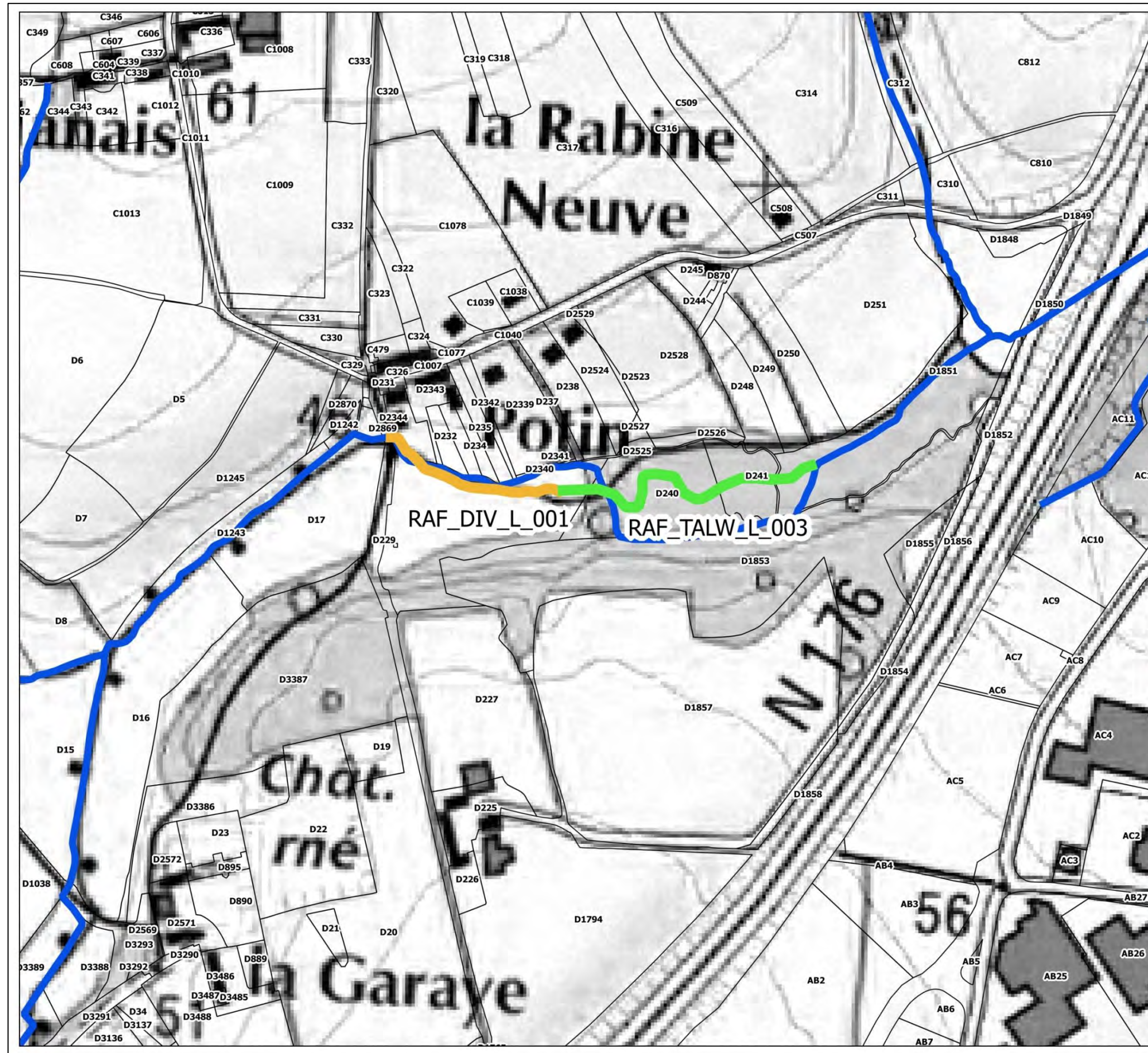


\* IGN SCAN 25 - \* IGN BD TOPO - CADASTRE (DGPR) - DONNEES INTERNES DINAN AGGLOMERATION









**ZONE RAV-04-01**

| ACTION         | LG  | MONTANT |
|----------------|-----|---------|
| RAF_DIV_L_001  | 70  | 3500    |
| RAF_TALW_L_003 | 250 | 12500   |
|                |     |         |
|                |     |         |
|                |     |         |

| ACTION | MONTANT |
|--------|---------|
|        |         |
|        |         |
|        |         |
|        |         |
|        |         |

**CONTINUITÉ**

- Aménagement complexe (orange circle)
- Aménagement simple (red circle)
- Remplacement ouvrage (yellow circle)
- Suppression ouvrage (red X)

**LIT MINEUR**

- Diversification (orange line)
- Méandrage (cyan line)
- Recharge (magenta line)
- Talweg (green line)

**ETUDE**

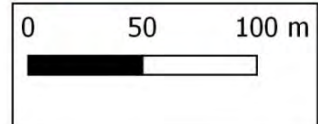
- Etude (red dot)

**REFERENTIEL**

- Cours d'eau (blue line)
- Cadastre (black outline)

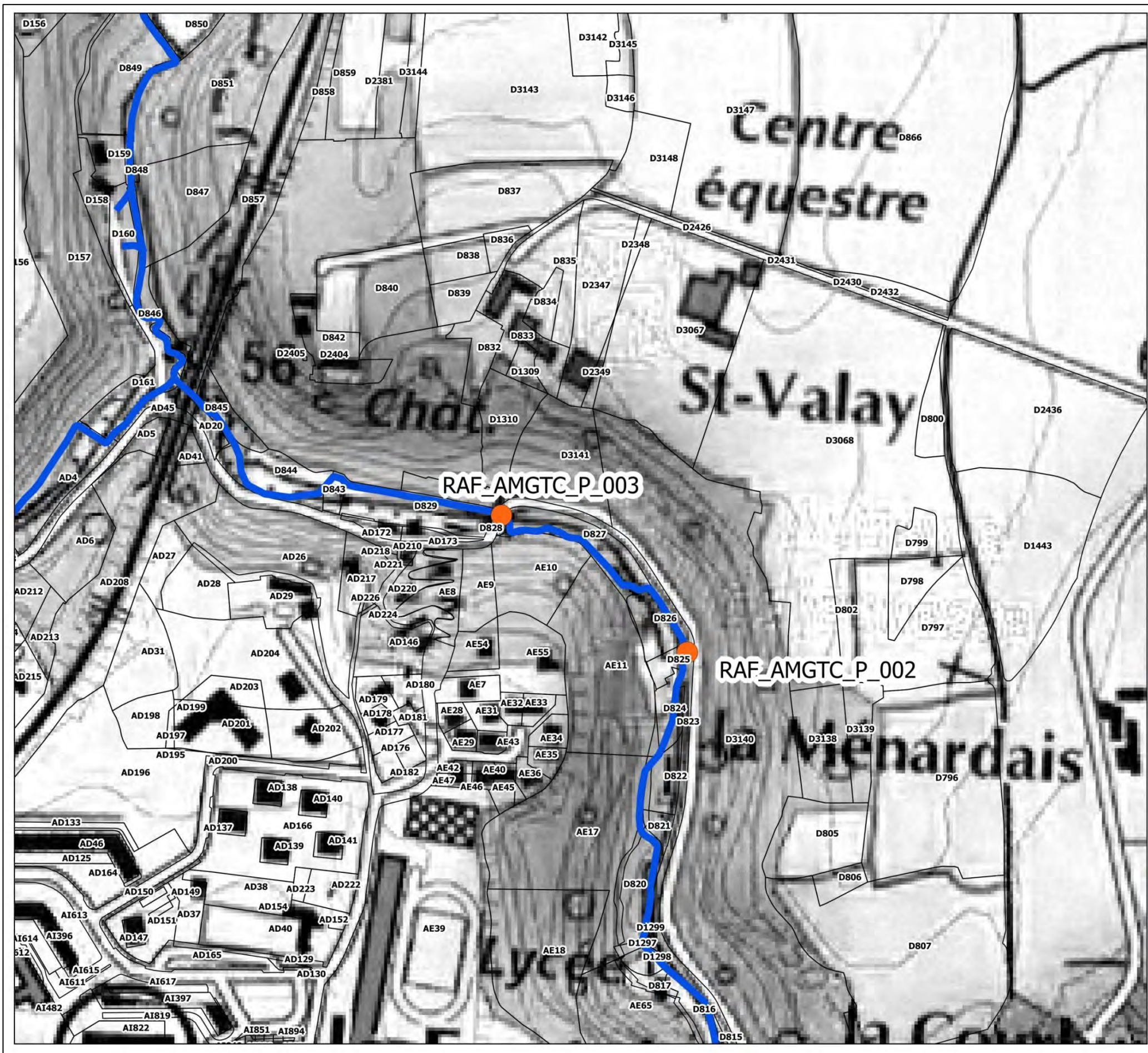
**DEBIT**

- Diffusion (cyan star)
- Bassin tampon (blue star)



\* IGN SCAN 25 - \* IGN BD TOPO - CADASTRE (OGFIP) - DONNEES INTERNES DINAN AGGLOMERATION





**ZONE RAV-04-02**

| ACTION | LG | MONTANT |
|--------|----|---------|
|        |    |         |
|        |    |         |
|        |    |         |
|        |    |         |
|        |    |         |

| ACTION          | MONTANT |
|-----------------|---------|
| RAF_AMGTC_P_002 | 20000   |
| RAF_AMGTC_P_003 | 20000   |
|                 |         |
|                 |         |
|                 |         |
|                 |         |

**CONTINUITE**

- Aménagement complexe
- Aménagement simple
- Remplacement ouvrage
- Suppression ouvrage

**LIT MINEUR**

- Diversification
- Méandrage
- Recharge
- Talweg

**ETUDE**

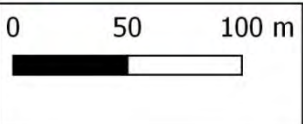
- Etude

**REFERENTIEL**

- Cours d'eau
- Cadastre

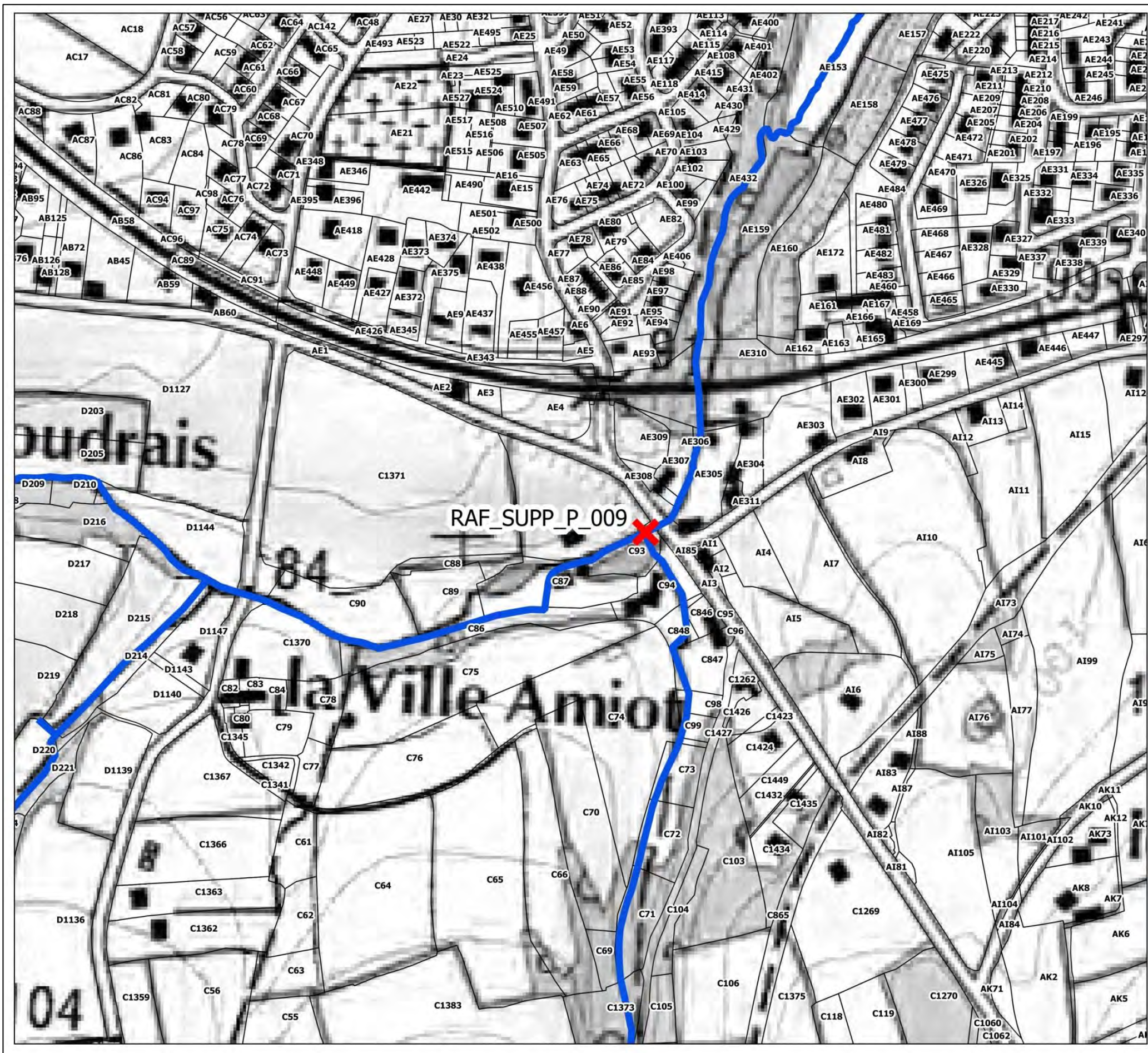
**DEBIT**

- Diffusion
- Bassin tampon



\*IGN SCAN 25 - \*IGN BD TOPO - CADASTRE (OGFIP) - DONNEES INTERNES DINAN AGGLOMERATION





### ZONE RAV-04-03

| ACTION | LG | MONTANT |
|--------|----|---------|
|        |    |         |
|        |    |         |
|        |    |         |
|        |    |         |
|        |    |         |
|        |    |         |

| ACTION         | MONTANT |
|----------------|---------|
| RAF_SUPP_P_009 | 1000    |
|                |         |
|                |         |
|                |         |
|                |         |
|                |         |

**CONTINUITÉ**

- Aménagement complexe
- Aménagement simple
- Remplacement ouvrage
- Suppression ouvrage

**LIT MINEUR**

- Diversification
- Méandrage
- Recharge
- Talweg

**DEBIT**

- Diffusion
- Bassin tampon

**ETUDE**

- Etude

**REFERENTIEL**

- Cours d'eau
- Cadastre

**DINAN AGGLOMÉRATION**

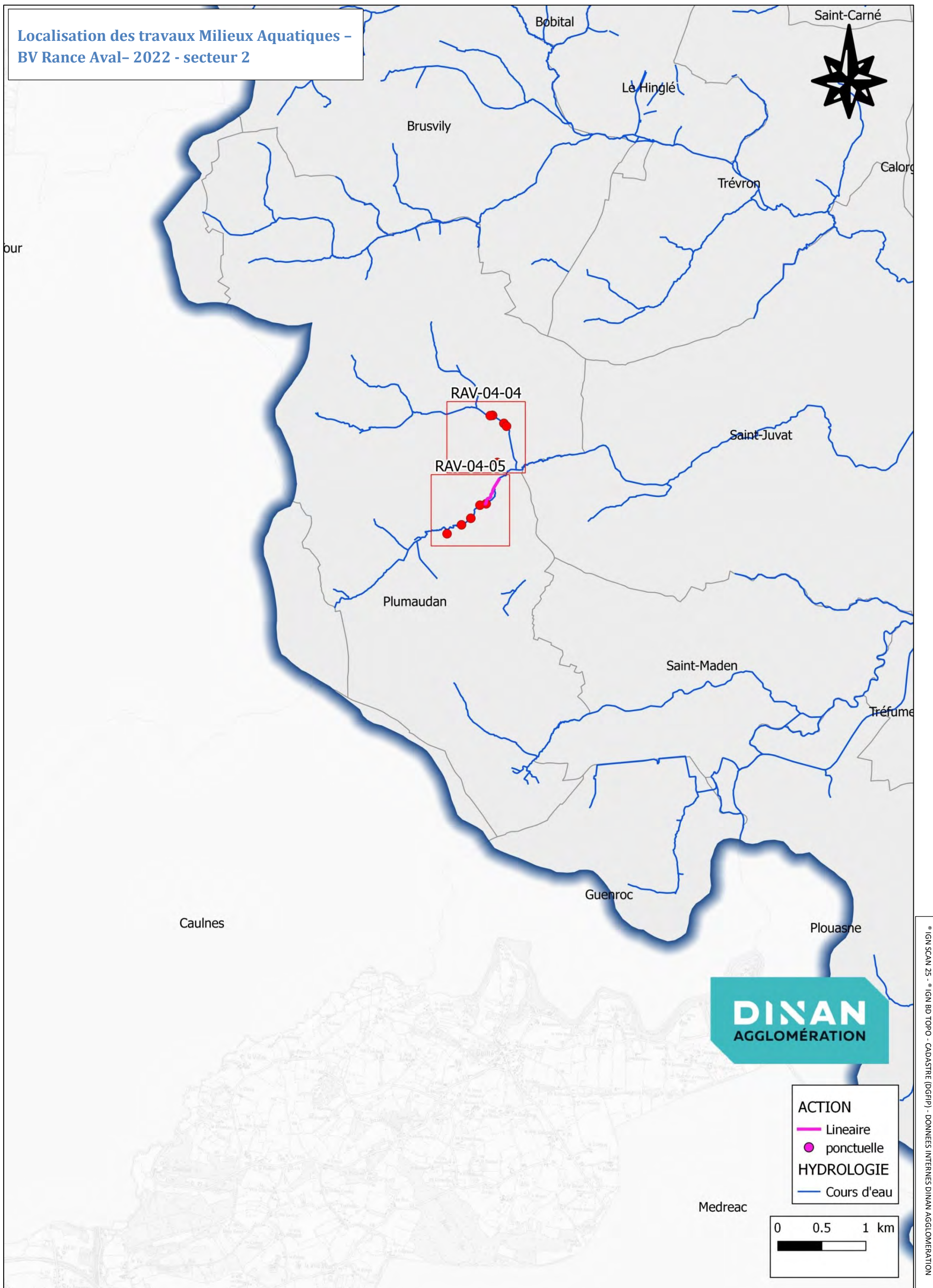
0 50 100 m

\* IGN SCAN 25 - IGN BD TOPO - CADASTRE (OSFIP) - DONNEES INTERNES DINAN AGGLOMERATION





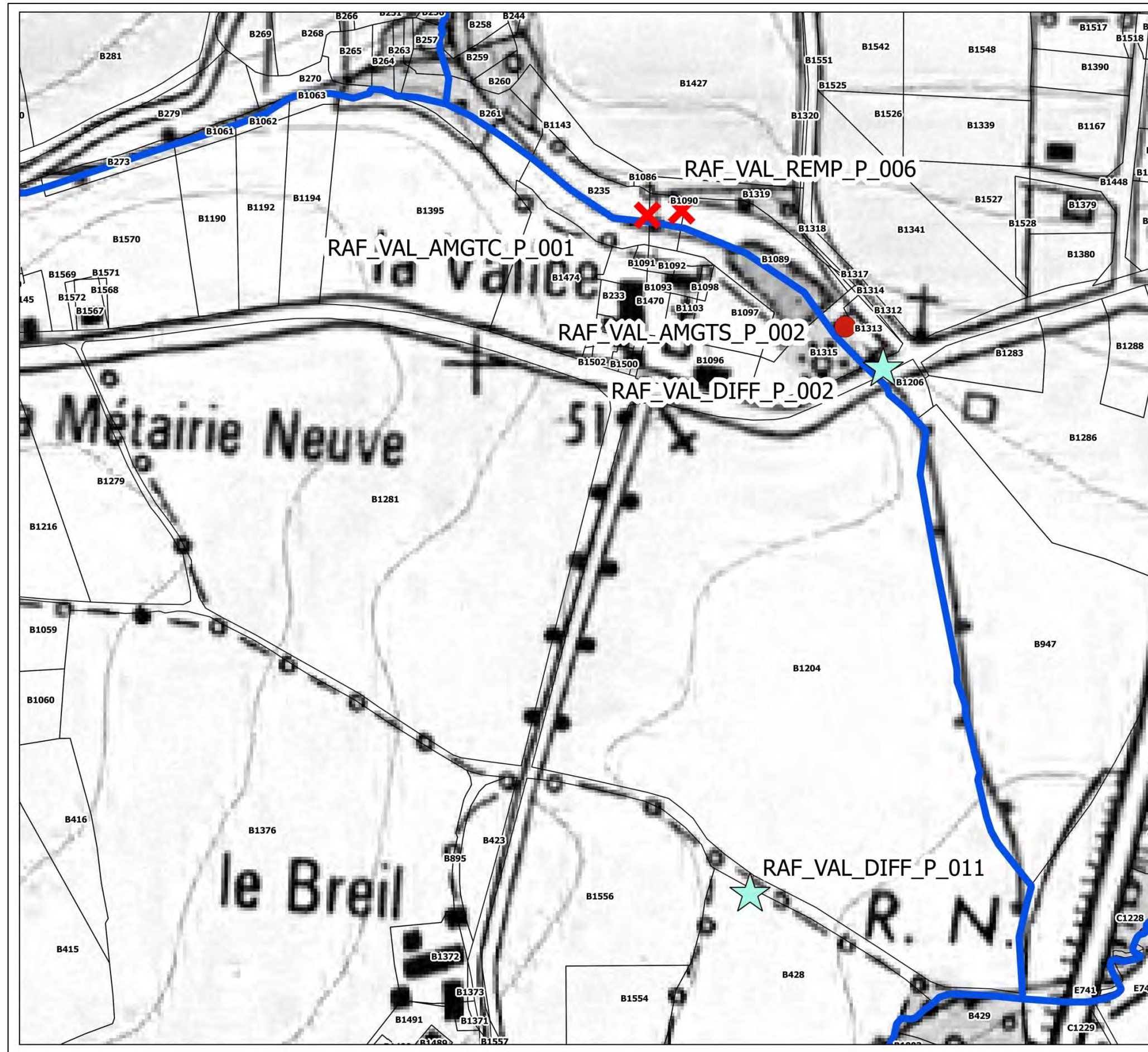










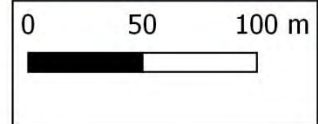


**ZONE RAV-04-04**

| ACTION | LG | MONTANT |
|--------|----|---------|
|        |    |         |
|        |    |         |
|        |    |         |
|        |    |         |
|        |    |         |
|        |    |         |

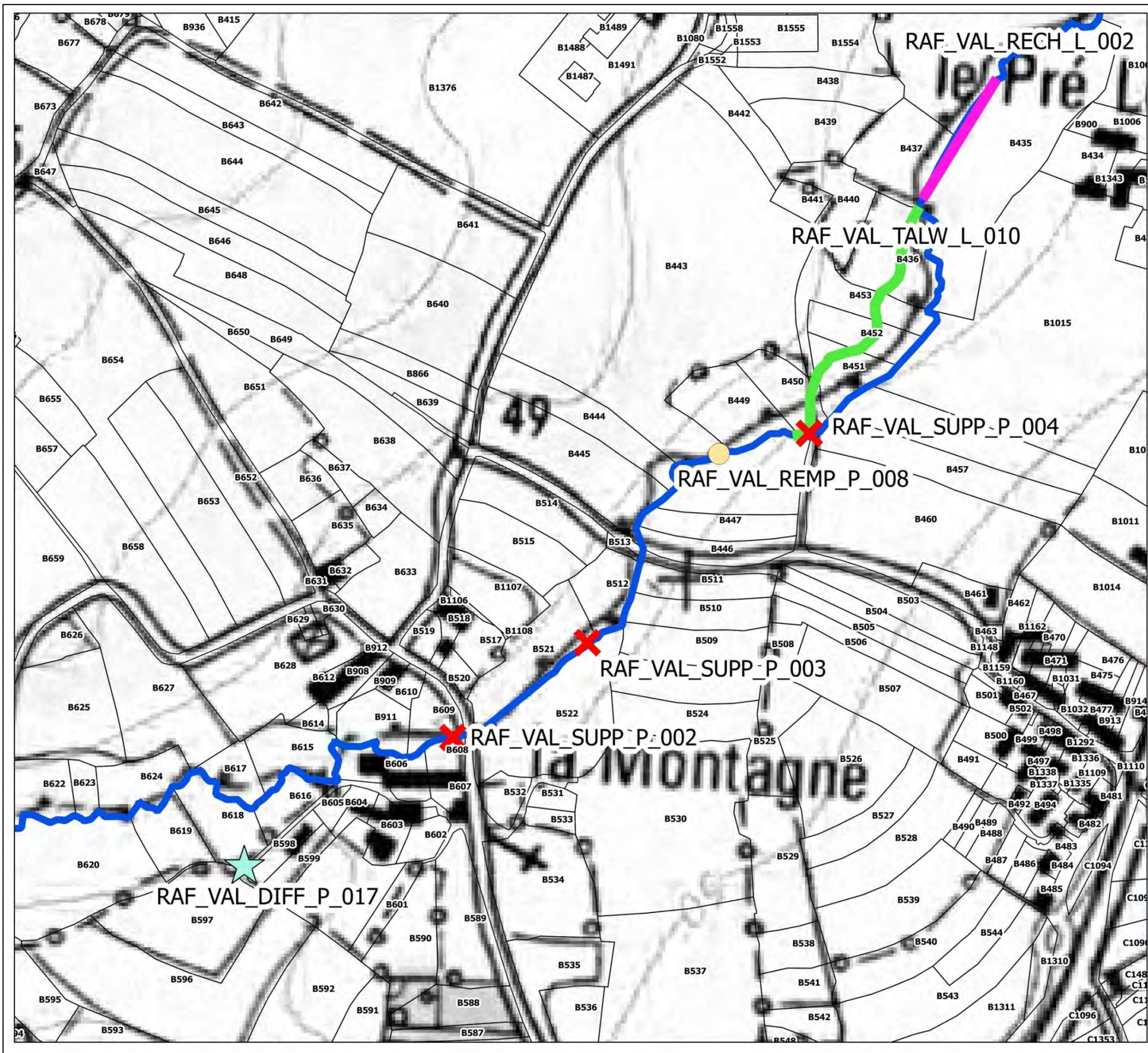
| ACTION              | MONTANT |
|---------------------|---------|
| RAF_VAL_AMGTS_P_002 | 2000    |
| RAF_VAL_REMP_P_006  | 500     |
| RAF_VAL_AMGTC_P_001 | 20000   |
| RAF_VAL_DIFF_P_011  | 300     |
| RAF_VAL_DIFF_P_002  | 300     |
|                     |         |

- CONTINUITÉ**
- Aménagement complexe (orange circle)
  - Aménagement simple (red circle)
  - Remplacement ouvrage (yellow circle)
  - Suppression ouvrage (red X)
- LIT MINEUR**
- Diversification (orange bar)
  - Méandrage (cyan bar)
  - Recharge (magenta bar)
  - Talweg (green bar)
- DEBIT**
- Diffusion (green star)
  - Bassin tampon (blue star)
- ETUDE**
- Etude (red dot)
- REFERENTIEL**
- Cours d'eau (blue line)
  - Cadastre (black outline)



\* IGN SCAN 25 - \* IGN BD TOPO - CADASTRE (OGFIP) - DONNÉES INTERNES DINAN AGGLOMÉRATION





**ZONE RAV-04-05**

| ACTION             | LG  | MONTANT |
|--------------------|-----|---------|
| RAF_VAL_RECH_L_002 | 100 | 2500    |
| RAF_VAL_TALW_L_010 | 150 | 7500    |
|                    |     |         |
|                    |     |         |
|                    |     |         |
|                    |     |         |

| ACTION             | MONTANT |
|--------------------|---------|
| RAF_VAL_SUPP_P_004 | 500     |
| RAF_VAL_REMP_P_008 | 2500    |
| RAF_VAL_SUPP_P_003 | 500     |
| RAF_VAL_SUPP_P_002 | 500     |
| RAF_VAL_DIFF_P_017 | 300     |
|                    |         |

**CONTINUITÉ**

- Aménagement complexe (orange circle)
- Aménagement simple (red circle)
- Remplacement ouvrage (yellow circle)
- Suppression ouvrage (red X)

**LIT MINEUR**

- Diversification (orange bar)
- Méandrage (cyan bar)
- Recharge (pink bar)
- Talweg (green bar)

**DEBIT**

- Diffusion (light blue star)
- Bassin tampon (dark blue star)

**ETUDE**

- Etude (red circle with dot)

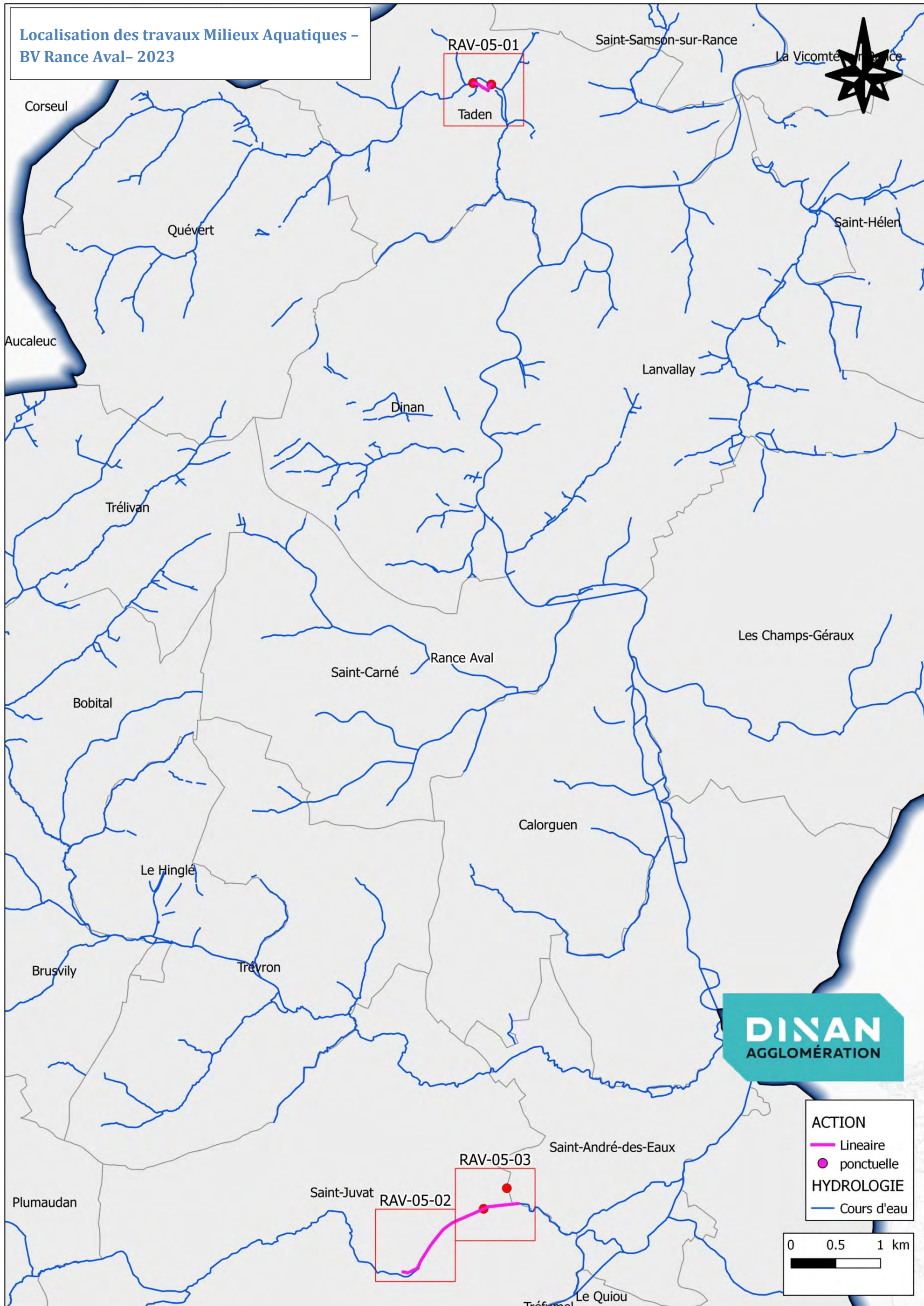
**REFERENTIEL**

- Cours d'eau (blue line)
- Cadastre (black outline)



\* IGN SCAN 25 - \* IGN BD TOPO - CADASTRE (OGFIP) - DONNEES INTERNES DINAN AGGLOMÉRATION

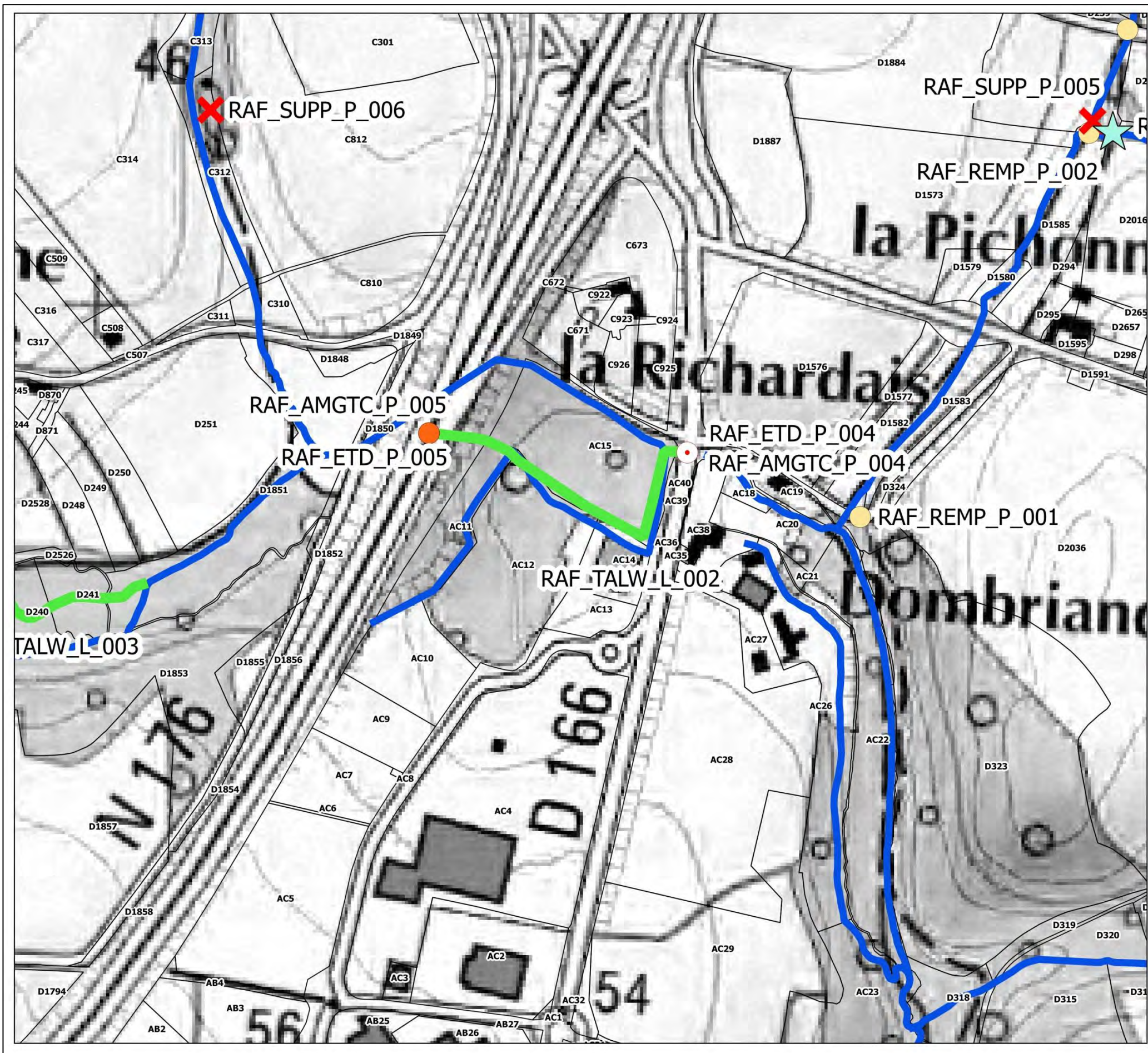












**ZONE RAV-05-01**

| ACTION         | LG  | MONTANT |
|----------------|-----|---------|
| RAF_TALW_L_002 | 220 | 11000   |
| RAF_TALW_L_003 | 250 | 12500   |
|                |     |         |
|                |     |         |
|                |     |         |

| ACTION          | MONTANT |
|-----------------|---------|
| RAF_AMGTC_P_004 | 20000   |
| RAF_ETD_P_005   | 10000   |
| RAF_REMP_P_001  | 3000    |
| RAF_REMP_P_002  | 500     |
| RAF_SUPP_P_005  | 500     |
| RAF_REMP_P_003  | 3000    |
| RAF_SUPP_P_006  | 500     |

**CONTINUITÉ**

- Aménagement complexe (orange circle)
- Aménagement simple (red circle)
- Remplacement ouvrage (yellow circle)
- Suppression ouvrage (red X)

**LIT MINEUR**

- Diversification (orange bar)
- Méandrage (cyan bar)
- Recharge (magenta bar)
- Talweg (green bar)

**DEBIT**

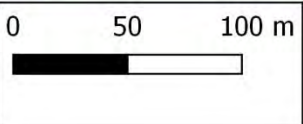
- Diffusion (cyan star)
- Bassin tampon (blue star)

**ETUDE**

- Etude (red circle with dot)

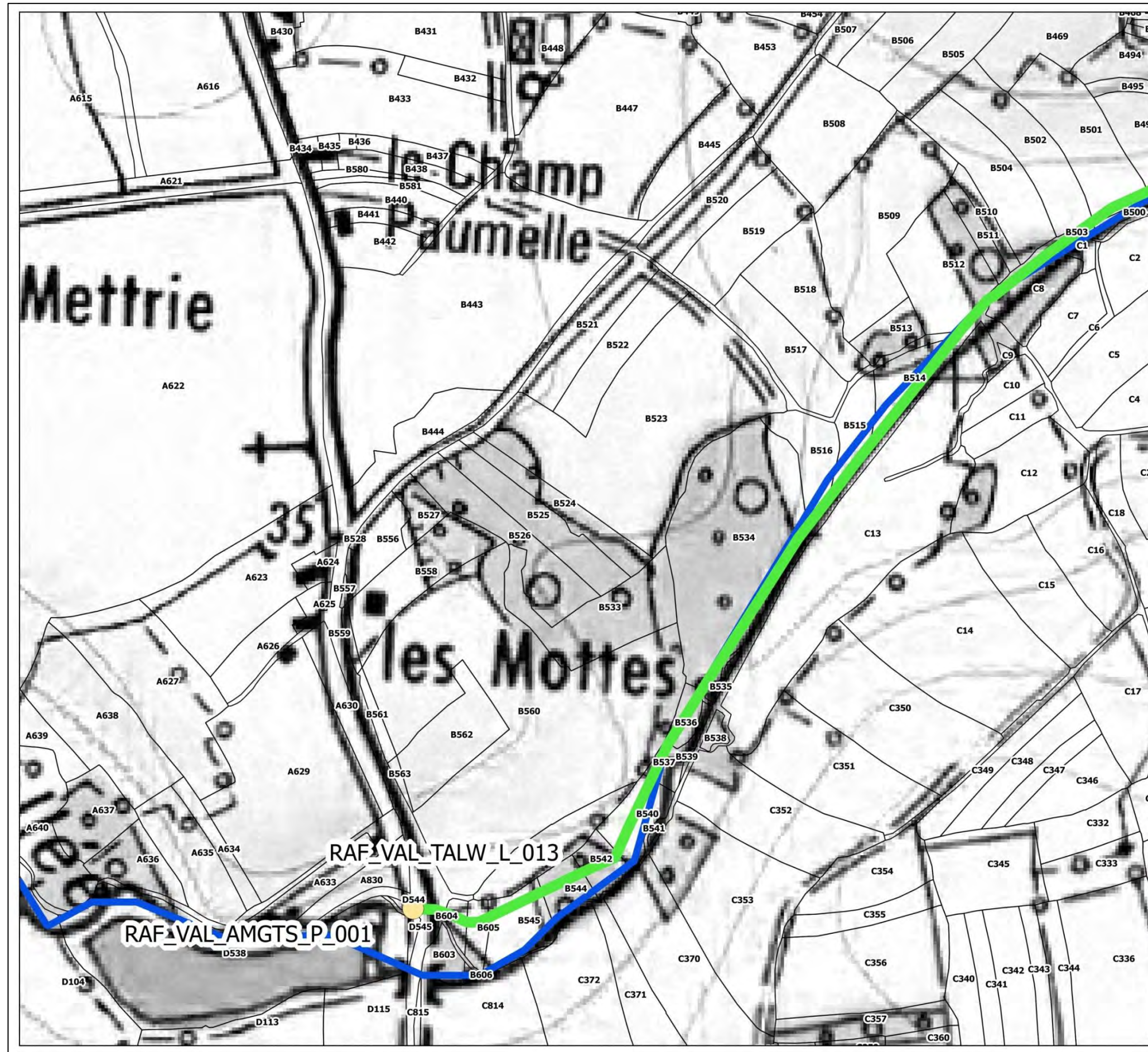
**REFERENTIEL**

- Cours d'eau (blue line)
- Cadastre (black outline)



\* IGN SCAN 25 - \* IGN BD TOPO - CADASTRE (OGFIP) - DONNEES INTERNES DINAN AGGLOMÉRATION





**ZONE RAV-05-02**

| ACTION             | LG  | MONTANT |
|--------------------|-----|---------|
| RAF_VAL_TALW_L_015 | 500 | 25000   |
| RAF_VAL_TALW_L_013 | 400 | 20000   |
|                    |     |         |
|                    |     |         |
|                    |     |         |

| ACTION              | MONTANT |
|---------------------|---------|
| RAF_VAL_AMGTS_P_001 | 3000    |
|                     |         |
|                     |         |
|                     |         |
|                     |         |

**CONTINUITÉ**

- Aménagement complexe
- Aménagement simple
- Remplacement ouvrage
- Suppression ouvrage

**LIT MINEUR**

- Diversification
- Méandrage
- Recharge
- Talweg

**DEBIT**

- Diffusion
- Bassin tampon

**ETUDE**

- Etude

**REFERENTIEL**

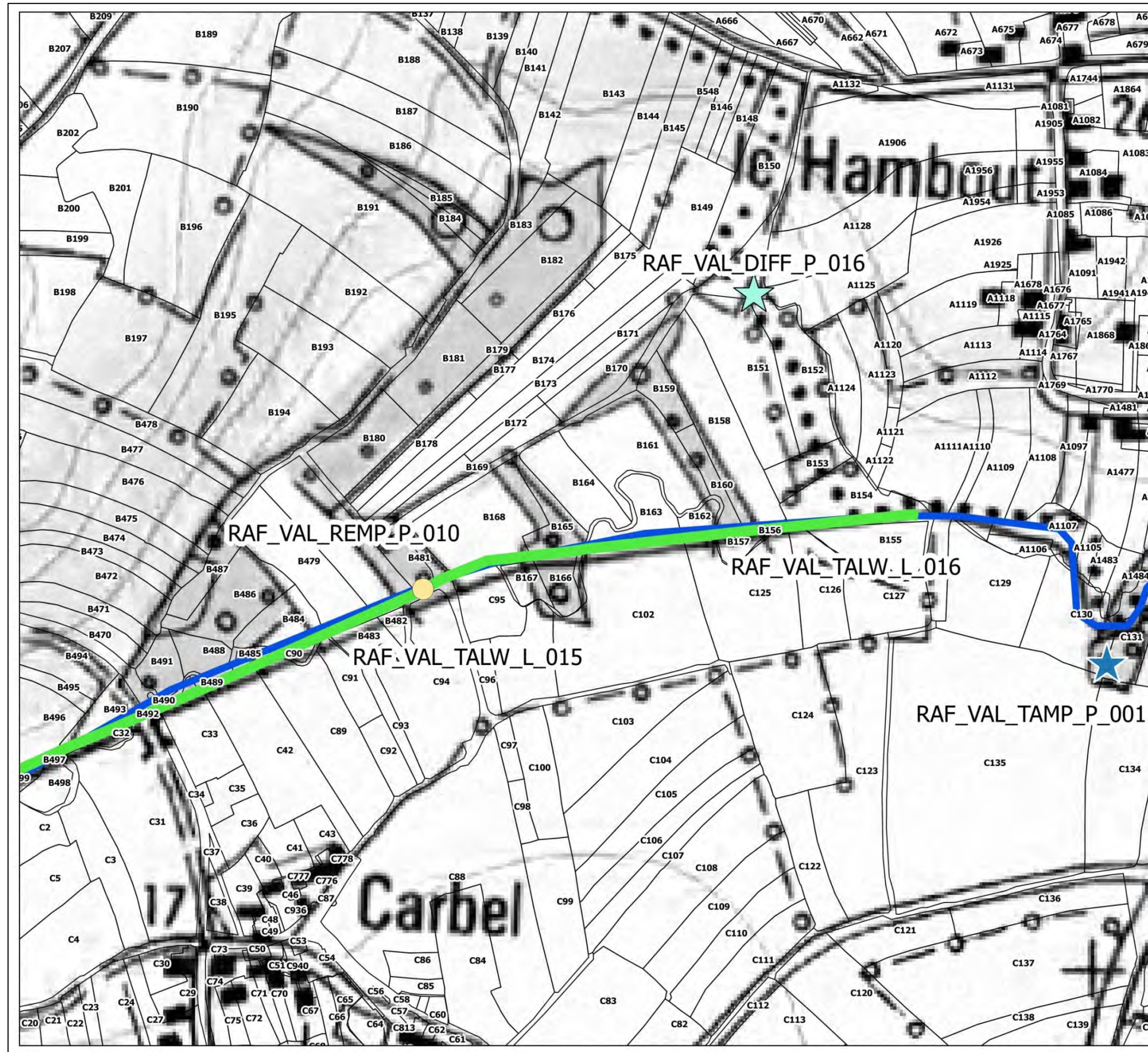
- Cours d'eau
- Cadastre

**DINAN**  
AGGLOMÉRATION

0 50 100 m

\* IGN SCAN 25 - IGN BD TOPO - CADASTRE (OGFIP) - DONNÉES INTERNES DINAN AGGLOMÉRATION





**ZONE RAV-05-03**

| ACTION             | LG  | MONTANT |
|--------------------|-----|---------|
| RAF_VAL_TALW_L_016 | 260 | 13000   |
| RAF_VAL_TALW_L_015 | 500 | 25000   |
|                    |     |         |
|                    |     |         |
|                    |     |         |

| ACTION             | MONTANT |
|--------------------|---------|
| RAF_VAL_REMP_P_010 | 3000    |
| RAF_VAL_TAMP_P_001 | 1000    |
| RAF_VAL_DIFF_P_016 | 300     |
|                    |         |
|                    |         |

**CONTINUITÉ**

- Aménagement complexe
- Aménagement simple
- Remplacement ouvrage
- Suppression ouvrage

**LIT MINEUR**

- Diversification
- Méandrage
- Recharge
- Talweg

**DEBIT**

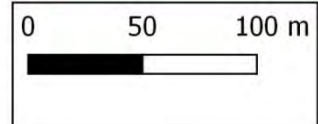
- Diffusion
- Bassin tampon

**ETUDE**

- Etude

**REFERENTIEL**

- Cours d'eau
- Cadastre

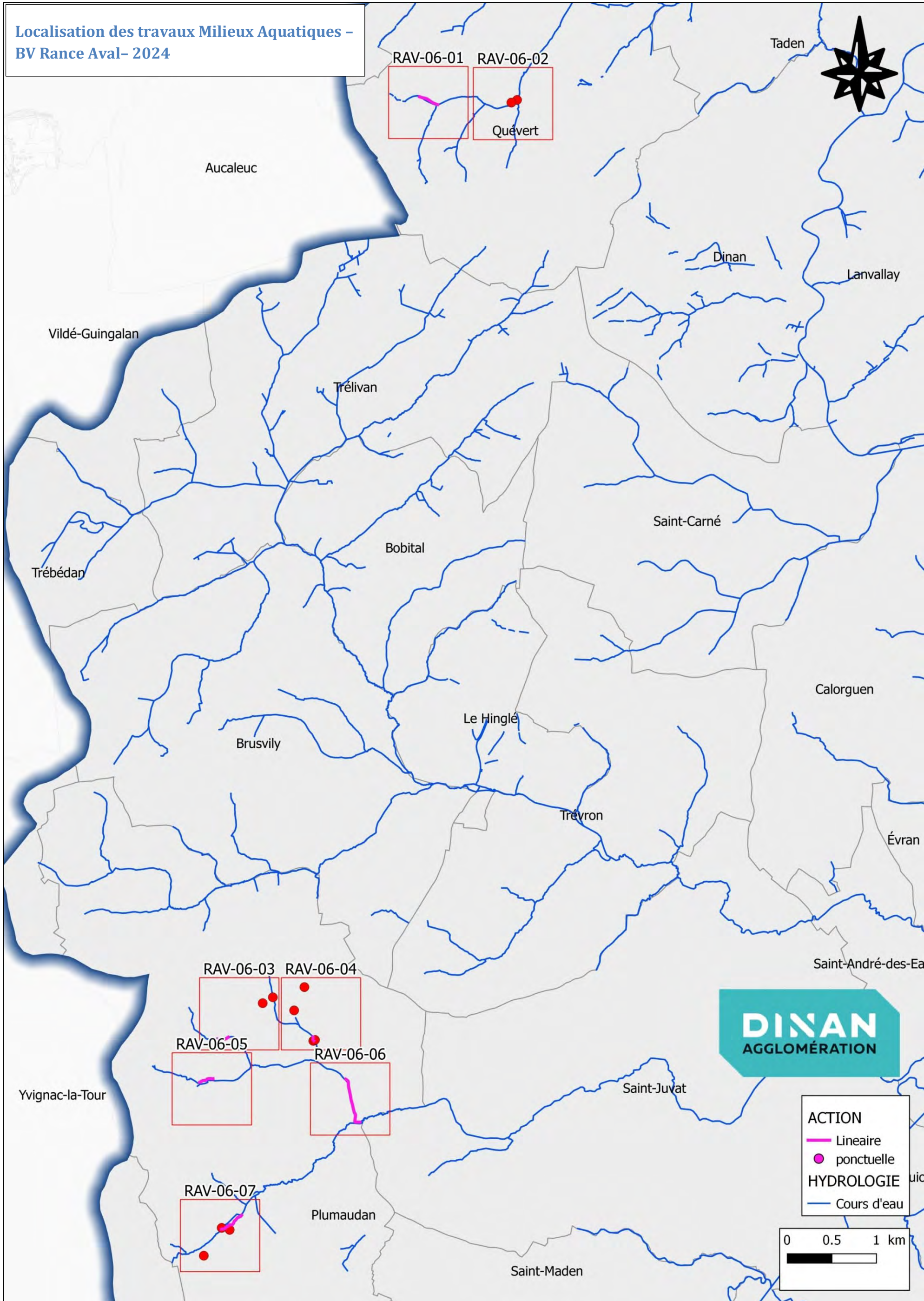


\* IGN SCAN 25 - \* IGN BD TOPO - CADASTRE (OGFIP) - DONNEES INTERNES DINAN AGGLOMERATION







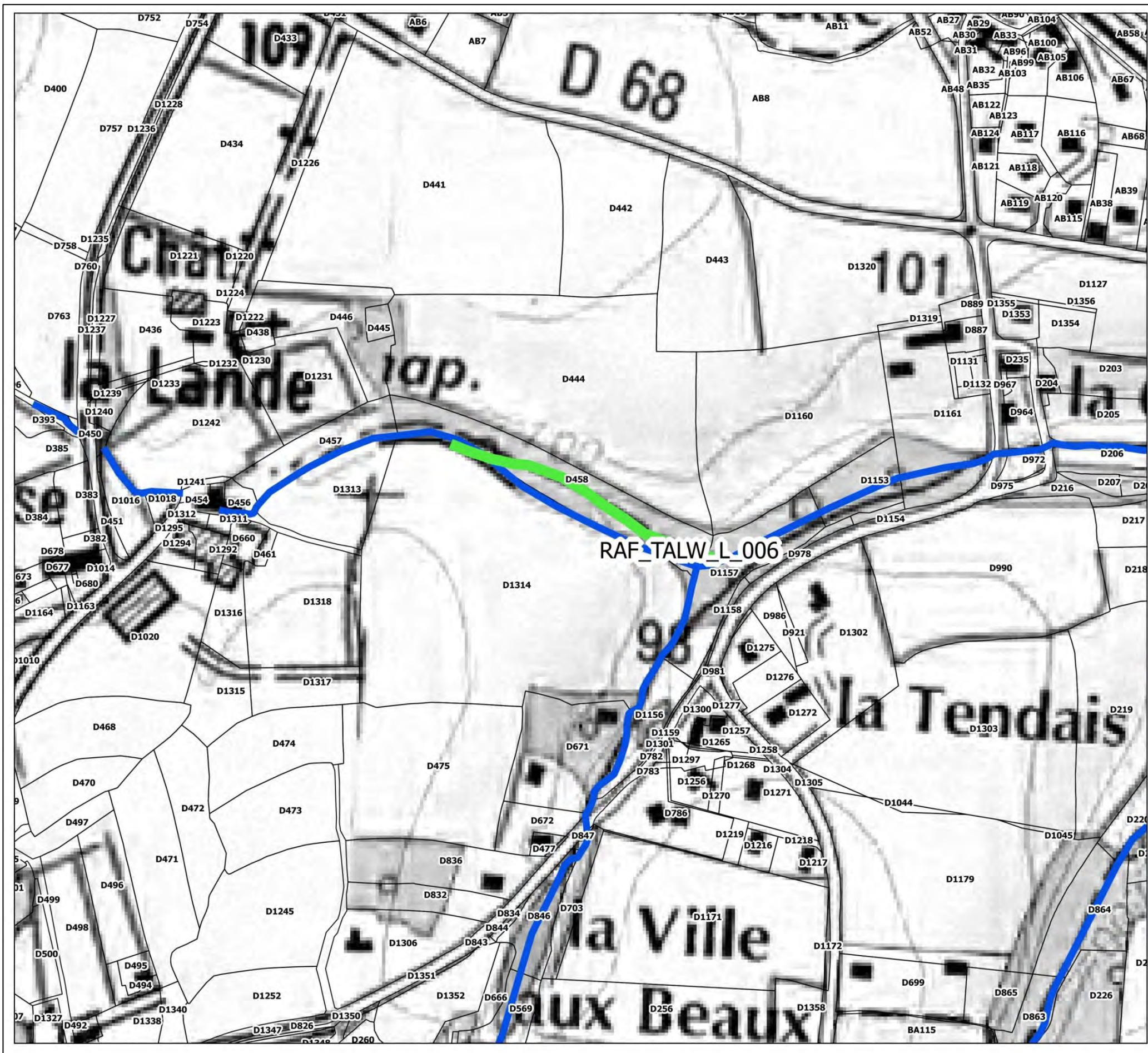


© IGN SCAN 25 - © IGN BD TOPO - CADASTRE (DGFiP) - DONNÉES INTERNES DINAN AGGLOMÉRATION









**ZONE RAV-06-01**

| ACTION         | LG  | MONTANT |
|----------------|-----|---------|
| RAF_TALW_L_006 | 110 | 5500    |
|                |     |         |
|                |     |         |
|                |     |         |
|                |     |         |

| ACTION | MONTANT |
|--------|---------|
|        |         |
|        |         |
|        |         |
|        |         |
|        |         |

**CONTINUITÉ**

- Aménagement complexe
- Aménagement simple
- Remplacement ouvrage
- Suppression ouvrage

**LIT MINEUR**

- Diversification
- Méandrage
- Recharge
- Talweg

**DEBIT**

- Diffusion
- Bassin tampon

**ETUDE**

- Etude

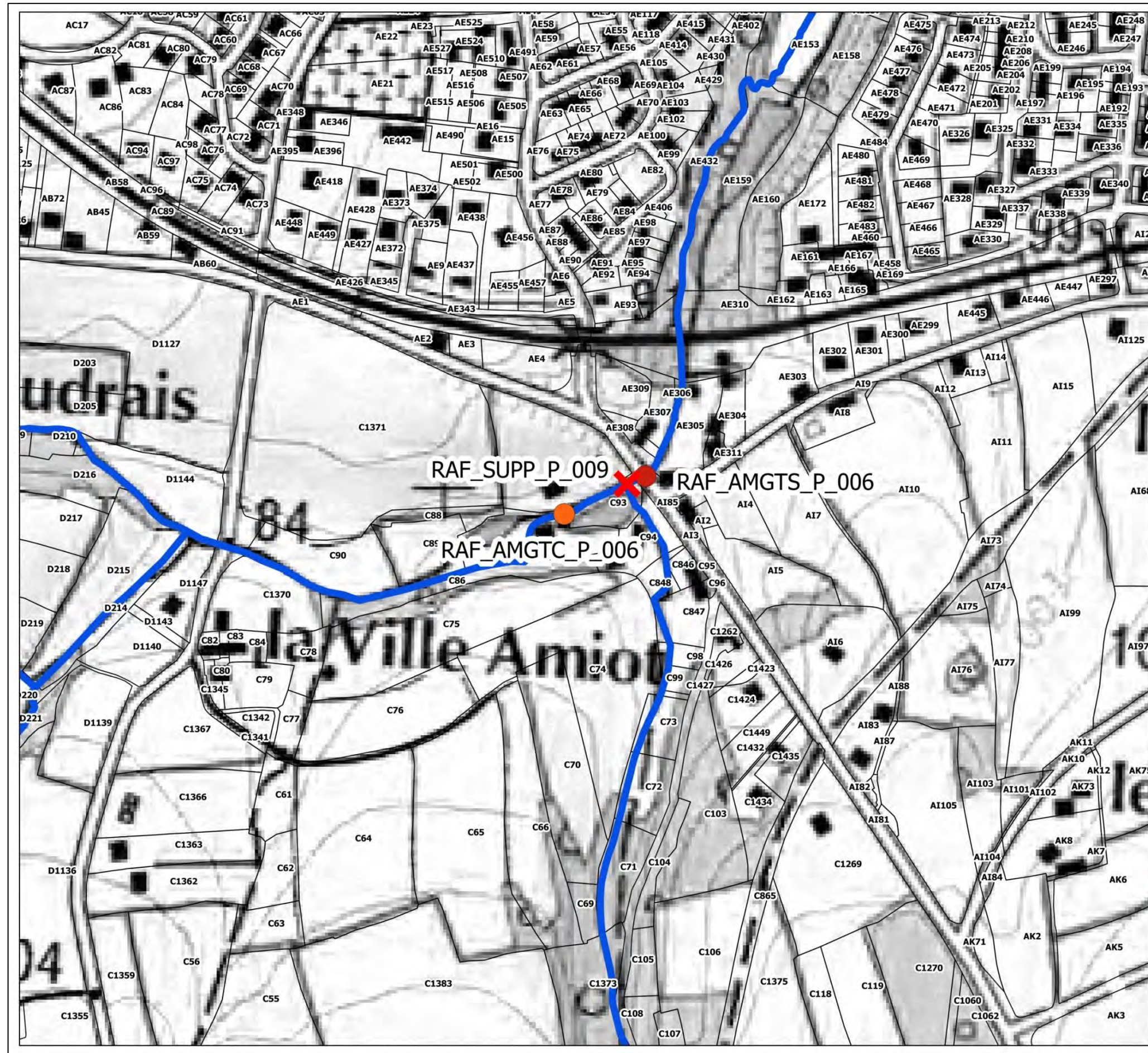
**REFERENTIEL**

- Cours d'eau
- Cadastre



\* IGN SCAN 25 - \* IGN BD TOPO - CADASTRE (DGFIP) - DONNEES INTERNES DINAN AGGLOMÉRATION






**ZONE RAV-06-02**

| ACTION | LG | MONTANT |
|--------|----|---------|
|        |    |         |
|        |    |         |
|        |    |         |
|        |    |         |
|        |    |         |
|        |    |         |

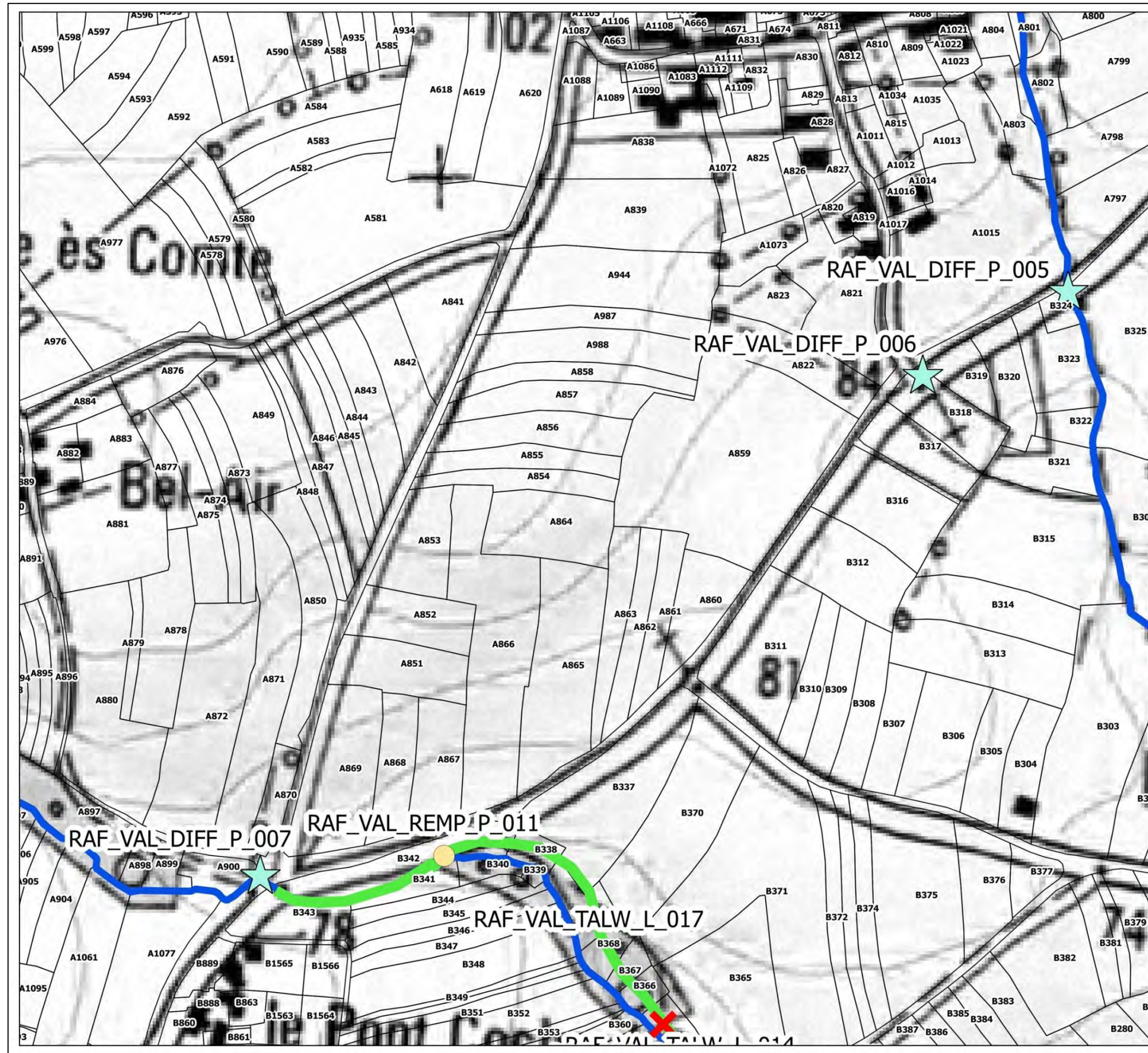
| ACTION          | MONTANT |
|-----------------|---------|
| RAF_AMGTS_P_006 | 1500    |
| RAF_SUPP_P_009  | 1000    |
| RAF_AMGTC_P_006 | 20000   |
|                 |         |
|                 |         |
|                 |         |

- CONTINUITÉ**
- Aménagement complexe (orange circle)
  - Aménagement simple (red circle)
  - Remplacement ouvrage (yellow circle)
  - Suppression ouvrage (red X)
- LIT MINEUR**
- Diversification (orange bar)
  - Méandrage (cyan bar)
  - Recharge (magenta bar)
  - Talweg (green bar)
- DEBIT**
- Diffusion (cyan star)
  - Bassin tampon (blue star)
- ETUDE**
- Etude (red dot in circle)
- REFERENTIEL**
- Cours d'eau (blue line)
  - Cadastre (grey outline)



\* IGN SCAN 25 - \* IGN BD TOPO - CADASTRE (OGFIP) - DONNÉES INTERNES DINAN AGGLOMÉRATION





### ZONE RAV-06-03

| ACTION             | LG  | MONTANT |
|--------------------|-----|---------|
| RAF_VAL_TALW_L_014 | 400 | 20000   |
| RAF_VAL_TALW_L_017 | 100 | 5000    |
|                    |     |         |
|                    |     |         |
|                    |     |         |

| ACTION             | MONTANT |
|--------------------|---------|
| RAF_VAL_REMP_P_011 | 3000    |
| RAF_VAL_SUPP_P_005 | 500     |
| RAF_VAL_DIFF_P_005 | 300     |
| RAF_VAL_DIFF_P_006 | 300     |
| RAF_VAL_DIFF_P_007 | 600     |
|                    |         |

**CONTINUITÉ**

- Aménagement complexe (orange circle)
- Aménagement simple (red circle)
- Remplacement ouvrage (yellow circle)
- Suppression ouvrage (red X)

**LIT MINEUR**

- Diversification (orange line)
- Méandrage (cyan line)
- Recharge (magenta line)
- Talweg (green line)

**ETUDE**

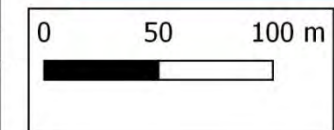
- Etude (red circle with dot)

**REFERENTIEL**

- Cours d'eau (blue line)
- Cadastre (black outline)

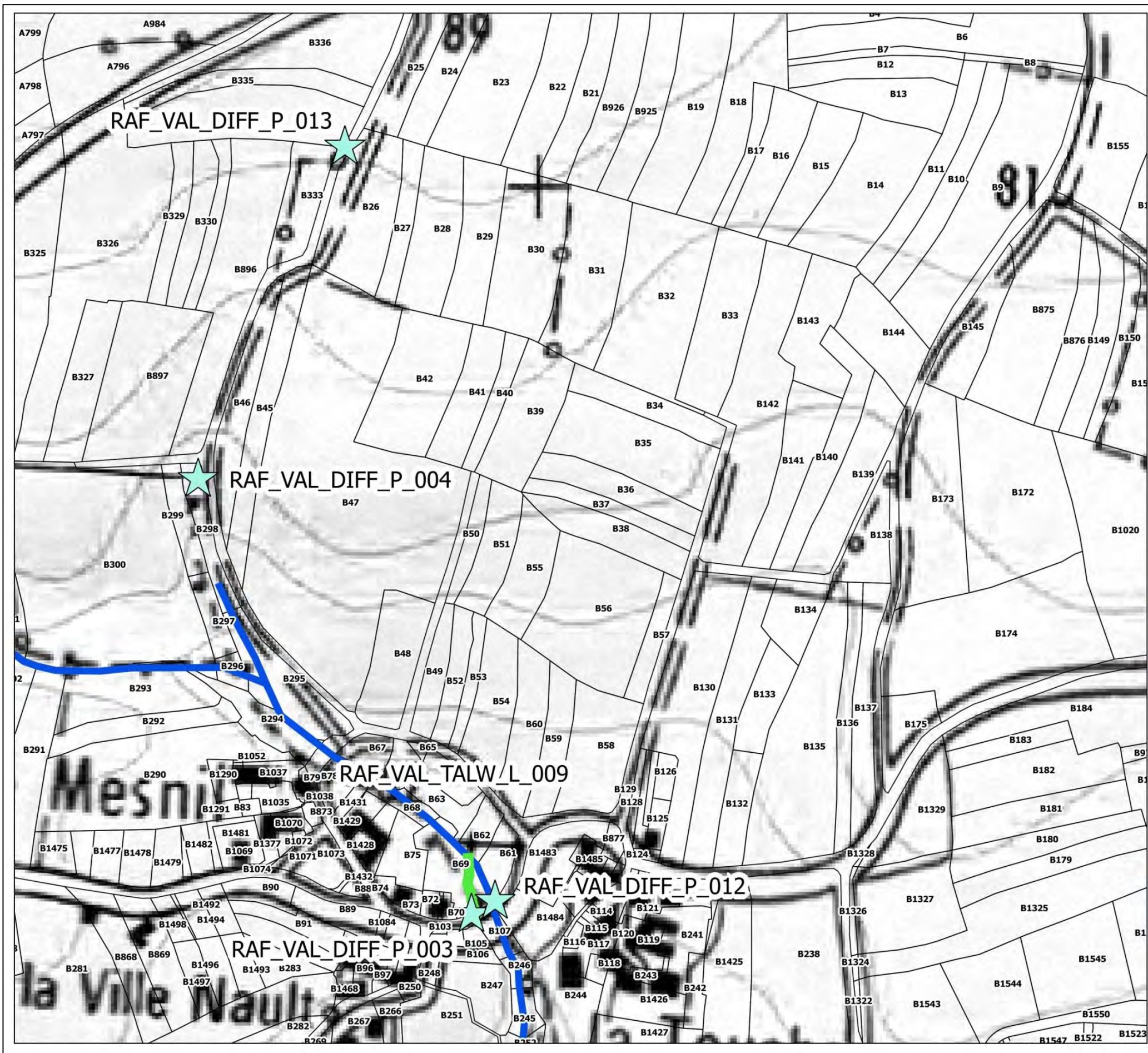
**DEBIT**

- Diffusion (light blue star)
- Bassin tampon (dark blue star)



\* IGN SCAN 25 - \* IGN BD TOPO - CADASTRE (IGFIP) - DONNÉES INTERNES DINAN AGGLOMÉRATION





**ZONE RAV-06-04**

| ACTION             | LG | MONTANT |
|--------------------|----|---------|
| RAF_VAL_TALW_L_009 | 50 | 1000    |
|                    |    |         |
|                    |    |         |
|                    |    |         |
|                    |    |         |

| ACTION             | MONTANT |
|--------------------|---------|
| RAF_VAL_DIFF_P_003 | 300     |
| RAF_VAL_DIFF_P_012 | 300     |
| RAF_VAL_DIFF_P_004 | 300     |
| RAF_VAL_DIFF_P_013 | 300     |
|                    |         |
|                    |         |

**CONTINUITE**

- Aménagement complexe
- Aménagement simple
- Remplacement ouvrage
- ✕ Suppression ouvrage

**LIT MINEUR**

- ▬ Diversification
- ▬ Méandrage
- ▬ Recharge
- ▬ Talweg

**ETUDE**

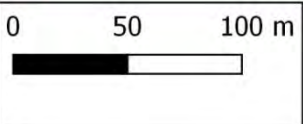
- Etude

**REFERENTIEL**

- ▬ Cours d'eau
- Cadastre

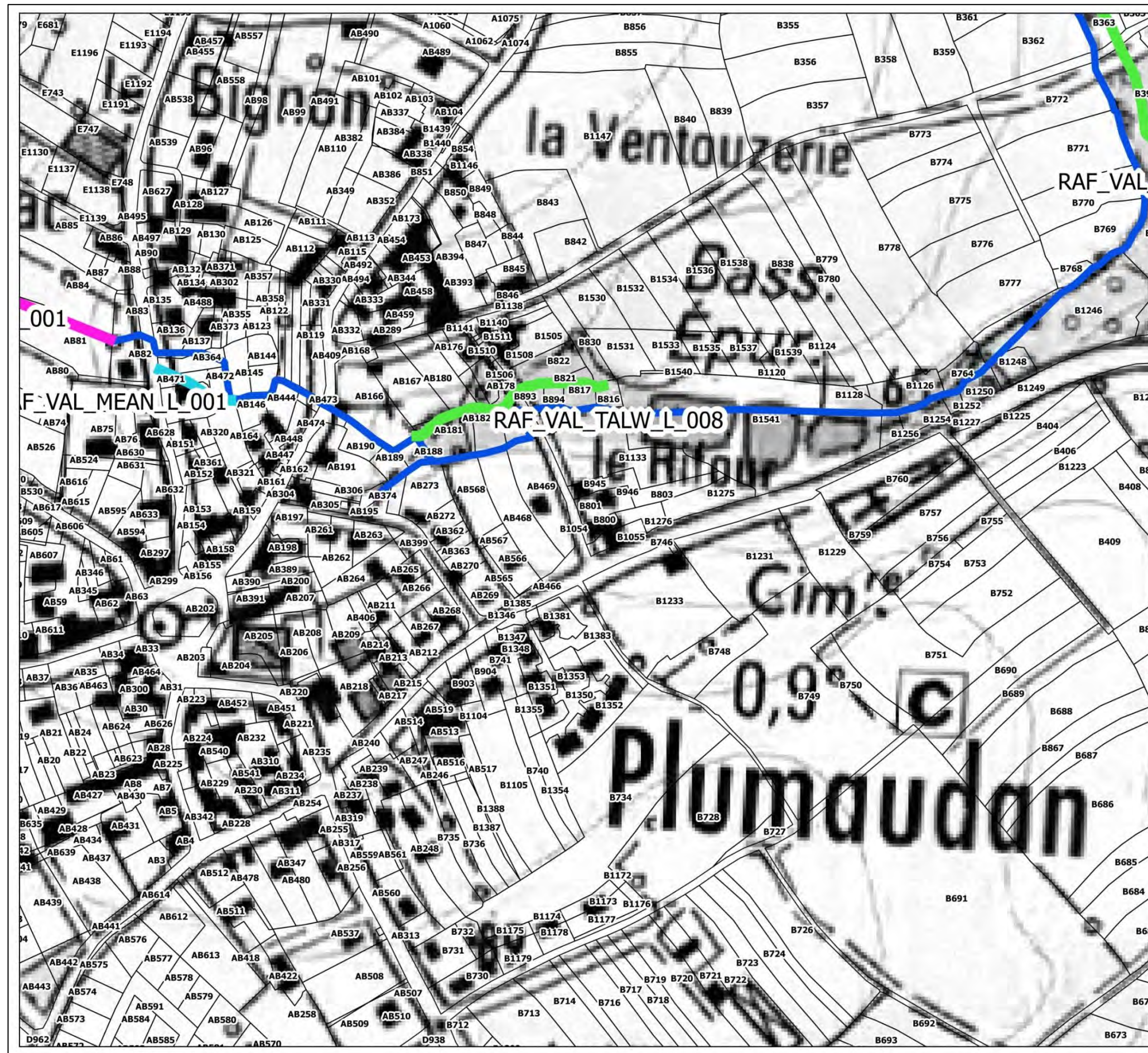
**DEBIT**

- ★ Diffusion
- ★ Bassin tampon



\* IGN SCAN 25 - \* IGN BD TOPO - CADASTRE (OGFIP) - DONNEES INTERNES DINAN AGGLOMERATION





**ZONE RAV-06-05**

| ACTION             | LG  | MONTANT |
|--------------------|-----|---------|
| RAF_VAL_TALW_L_014 | 400 | 20000   |
| RAF_VAL_RECH_L_001 | 200 | 5000    |
| RAF_VAL_TALW_L_008 | 200 | 10000   |
| RAF_VAL_MEAN_L_001 | 100 | 4000    |
|                    |     |         |
|                    |     |         |

| ACTION | MONTANT |
|--------|---------|
|        |         |
|        |         |
|        |         |
|        |         |
|        |         |

**CONTINUITÉ**

- Aménagement complexe
- Aménagement simple
- Remplacement ouvrage
- Suppression ouvrage

**LIT MINEUR**

- Diversification
- Méandrage
- Recharge
- Talweg

**DEBIT**

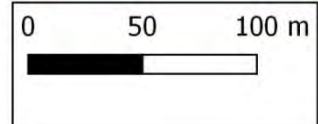
- Diffusion
- Bassin tampon

**ETUDE**

- Etude

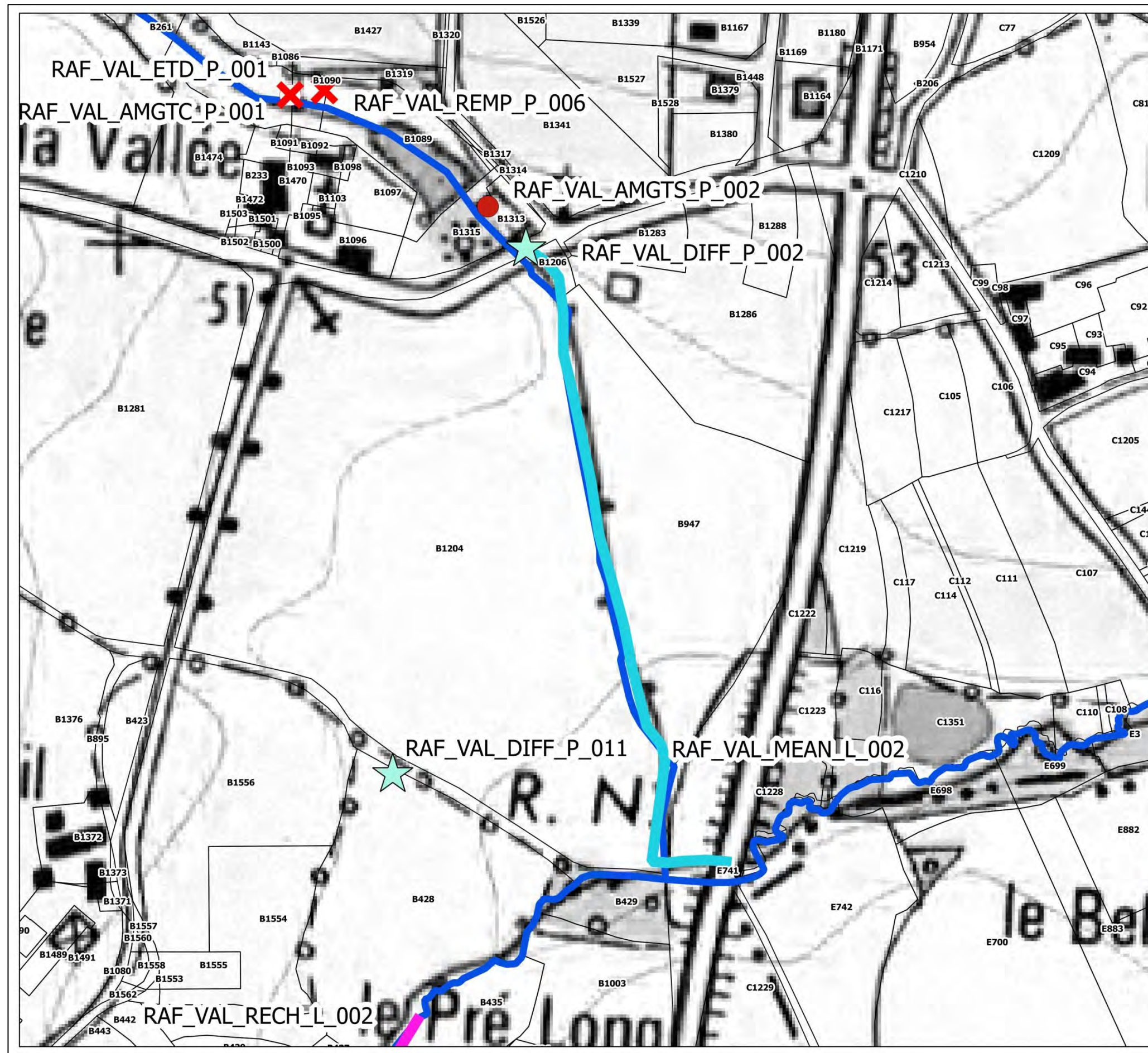
**REFERENTIEL**

- Cours d'eau
- Cadastre



\* IGN SCAN 25 - \* IGN BD TOPO - CADASTRE (OSGFI) - DONNEES INTERNES DINAN AGGLOMERATION





**ZONE RAV-06-06**

| ACTION             | LG  | MONTANT |
|--------------------|-----|---------|
| RAF_VAL_MEAN_L_002 | 400 | 20000   |
| RAF_VAL_RECH_L_002 | 100 | 2500    |
|                    |     |         |
|                    |     |         |
|                    |     |         |

| ACTION              | MONTANT |
|---------------------|---------|
| RAF_VAL_AMGTS_P_002 | 2000    |
| RAF_VAL_REMP_P_006  | 500     |
| RAF_VAL_ETD_P_001   | 10000   |
| RAF_VAL_AMGTC_P_001 | 20000   |
| RAF_VAL_DIFF_P_011  | 300     |
| RAF_VAL_DIFF_P_002  | 300     |

**CONTINUITÉ**

- Aménagement complexe (orange circle)
- Aménagement simple (red circle)
- Remplacement ouvrage (yellow circle)
- Suppression ouvrage (red X)

**LIT MINEUR**

- Diversification (yellow bar)
- Méandrage (cyan bar)
- Recharge (magenta bar)
- Talweg (green bar)

**ETUDE**

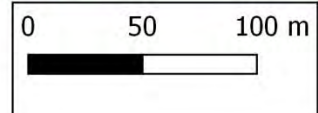
- Etude (red dot)

**REFERENTIEL**

- Cours d'eau (blue line)
- Cadastre (black outline)

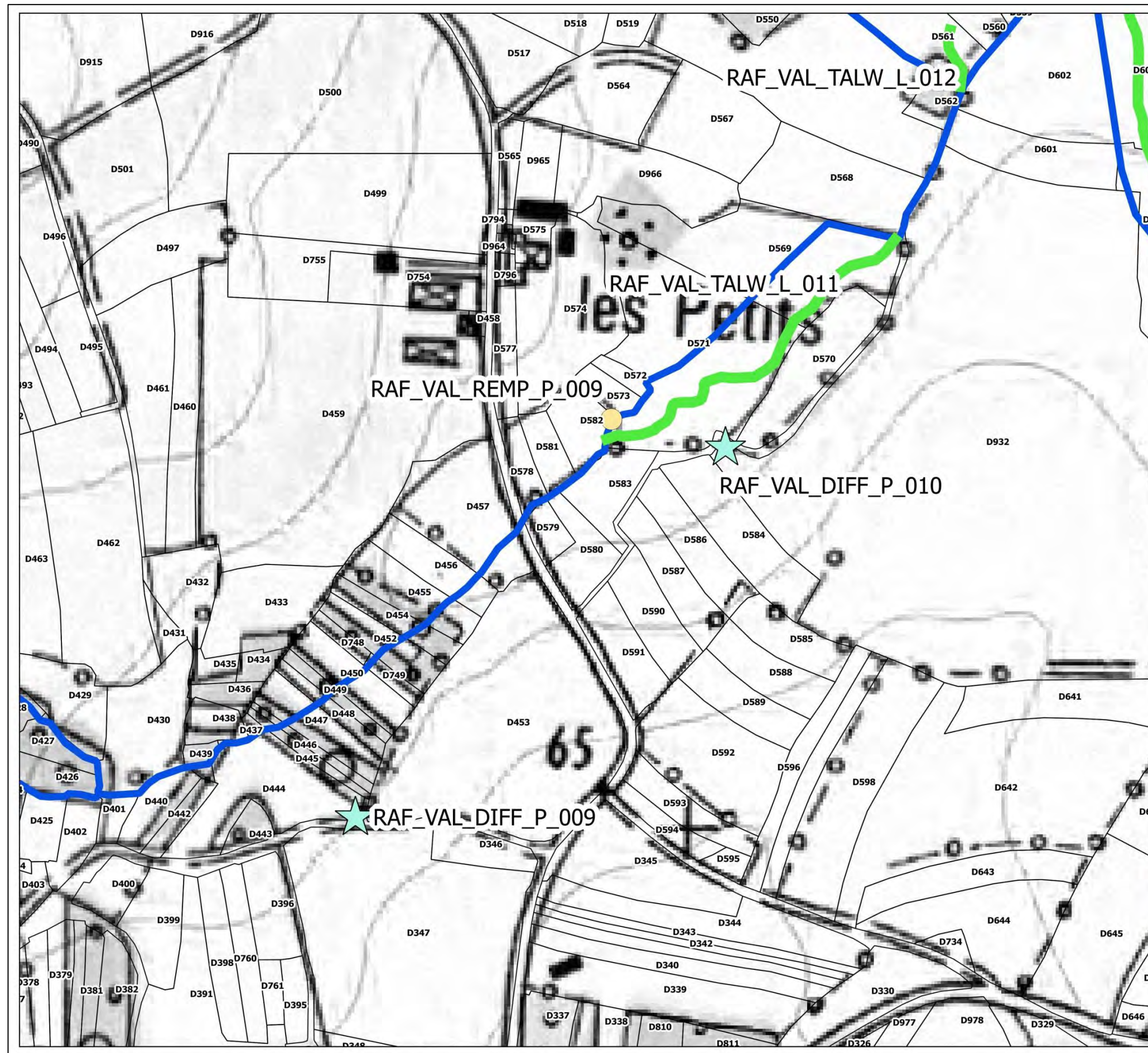
**DEBIT**

- Diffusion (green star)
- Bassin tampon (blue star)



\* IGN SCAN 25 - \* IGN BD TOPO - CADASTRE (OGFIP) - DONNEES INTERNES DINAN AGGLOMERATION





### ZONE RAV-06-07

| ACTION             | LG  | MONTANT |
|--------------------|-----|---------|
| RAF_VAL_TALW_L_001 | 200 | 10000   |
| RAF_VAL_TALW_L_012 | 40  | 5000    |
| RAF_VAL_TALW_L_011 | 300 | 15000   |
|                    |     |         |
|                    |     |         |

| ACTION             | MONTANT |
|--------------------|---------|
| RAF_VAL_REMP_P_009 | 3000    |
| RAF_VAL_DIFF_P_009 | 300     |
| RAF_VAL_DIFF_P_010 | 300     |
|                    |         |
|                    |         |

**CONTINUITÉ**

- Aménagement complexe (orange circle)
- Aménagement simple (red circle)
- Remplacement ouvrage (yellow circle)
- Suppression ouvrage (red X)

**LIT MINEUR**

- Diversification (yellow bar)
- Méandrage (cyan bar)
- Recharge (magenta bar)
- Talweg (green bar)

**ETUDE**

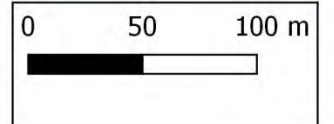
- Etude (red circle with dot)

**REFERENTIEL**

- Cours d'eau (blue line)
- Cadastre (black outline)

**DEBIT**

- Diffusion (green star)
- Bassin tampon (blue star)



\* IGN SCAN 25 - \* IGN BD TOPO - CADASTRE (OGFIP) - DONNÉES INTERNES DINAN AGGLOMÉRATION